



1:2500 Scale Sections 3-1 to 3-4





Site Details:

South Tees Development

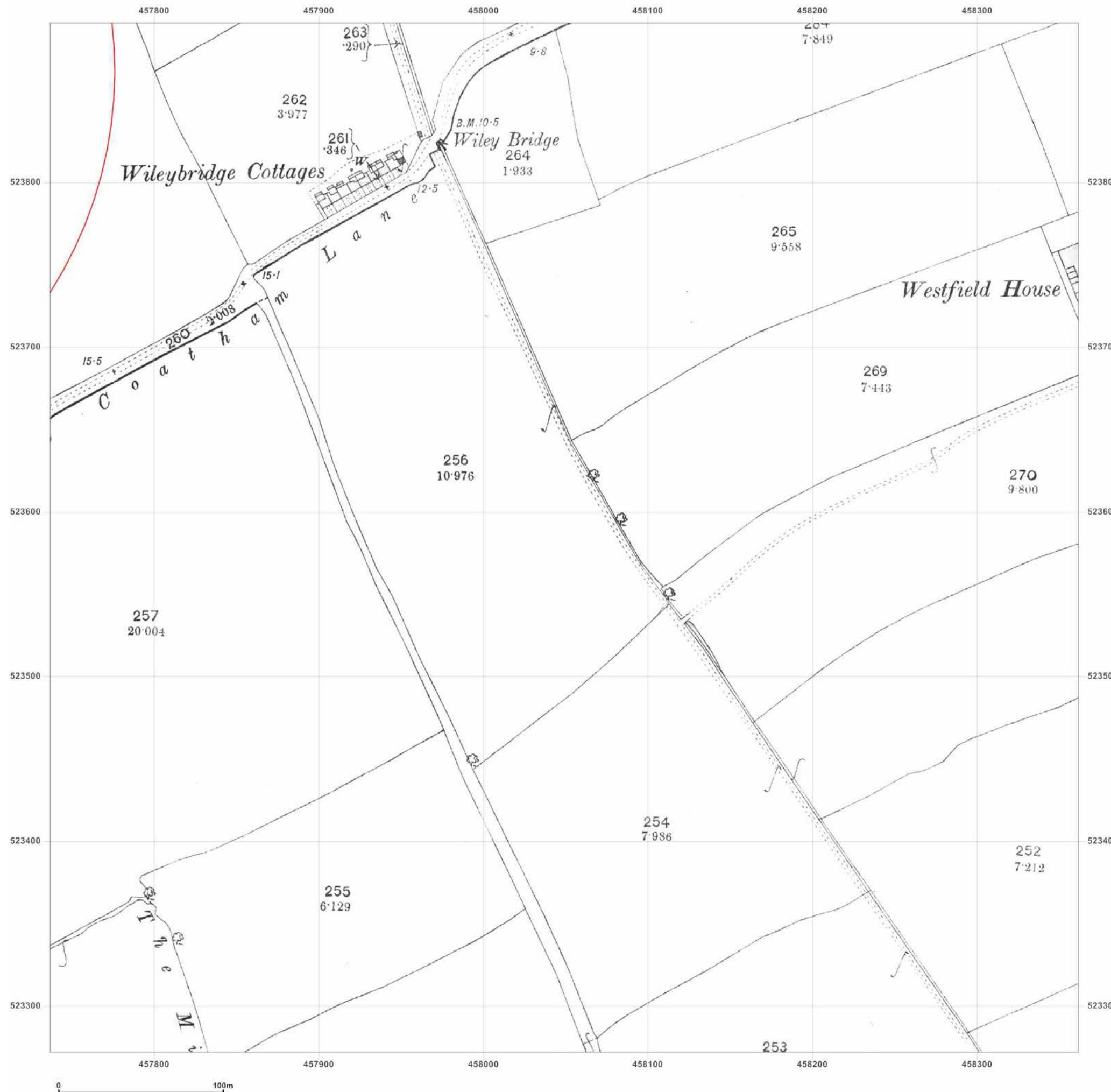
Client Ref: EMS_546959_736022
Report Ref: EMS-546959_736022_LS_3_1
Grid Ref: 458049, 523584

Map Name: County Series

Map date: 1894

Scale: 1:2,500

Printed at: 1:2,500



Surveyed 1894
 Revised 1894
 Edition N/A
 Copyright N/A
 Levelled N/A



Produced by
 Groundsure Insights
www.groundsure.com



Supplied by:
www.emapsite.com
sales@emapsite.com

© Crown copyright and database rights 2019 Ordnance Survey 100035207

Production date: 10 June 2019

Map legend available at:
www.groundsure.com/sites/default/files/groundsure_legend.pdf

Site Details:

South Tees Development

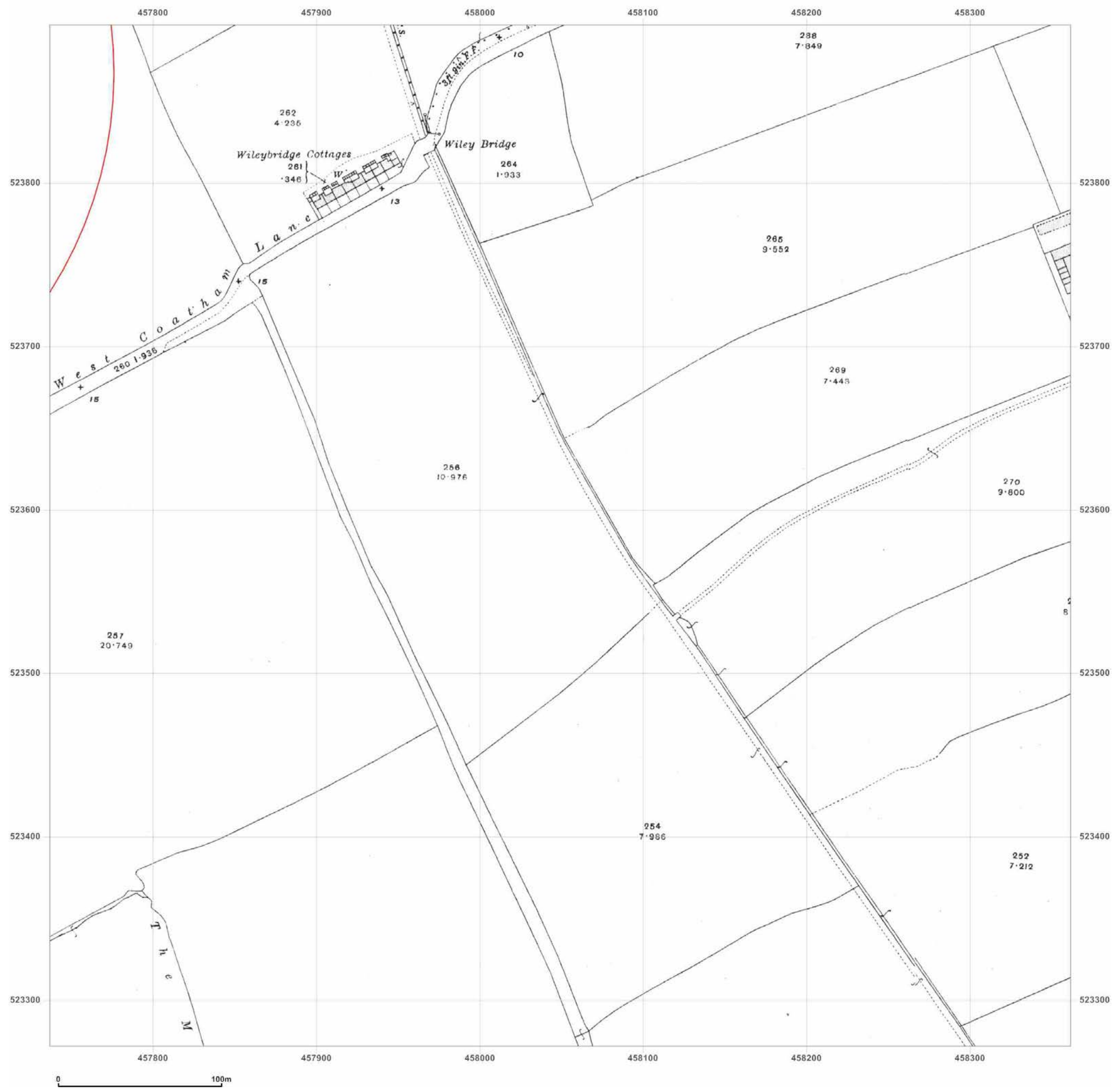
Client Ref: EMS_546959_736022
Report Ref: EMS-546959_736022_LS_3_1
Grid Ref: 458049, 523584

Map Name: County Series

Map date: 1915

Scale: 1:2,500

Printed at: 1:2,500



Surveyed 1915
 Revised 1915
 Edition N/A
 Copyright N/A
 Levelled N/A



Produced by
 Groundsure Insights
www.groundsure.com



Supplied by:
www.emapsite.com
sales@emapsite.com

© Crown copyright and database rights 2019 Ordnance Survey 100035207

Production date: 10 June 2019

Map legend available at:
www.groundsure.com/sites/default/files/groundsure_legend.pdf

Site Details:

South Tees Development


Client Ref: EMS_546959_736022
Report Ref: EMS-546959_736022_LS_3_1
Grid Ref: 458049, 523584

Map Name: County Series

Map date: 1929

Scale: 1:2,500

Printed at: 1:2,500



Surveyed 1929
 Revised 1929
 Edition N/A
 Copyright N/A
 Levelled N/A



Produced by
 Groundsure Insights
www.groundsure.com



Supplied by:
www.emapsite.com
sales@emapsite.com

© Crown copyright and database rights 2019 Ordnance Survey 100035207

Production date: 10 June 2019

Map legend available at:
www.groundsure.com/sites/default/files/groundsure_legend.pdf

Site Details:

South Tees Development

Client Ref: EMS_546959_736022
Report Ref: EMS-546959_736022_LS_3_1
Grid Ref: 458049, 523584

Map Name: National Grid

Map date: 1954

Scale: 1:2,500

Printed at: 1:2,500



Surveyed 1953
 Revised 1953
 Edition 1954
 Copyright N/A
 Levelled 1948

Surveyed 1954
 Revised 1954
 Edition N/A
 Copyright N/A
 Levelled N/A



Produced by
 Groundsure Insights
www.groundsure.com



Supplied by:
www.emapsite.com
sales@emapsite.com

© Crown copyright and database rights 2019 Ordnance Survey 100035207

Production date: 10 June 2019

Map legend available at:
www.groundsure.com/sites/default/files/groundsure_legend.pdf



Site Details:

South Tees Development

Client Ref: EMS_546959_736022
Report Ref: EMS-546959_736022_LS_3_1
Grid Ref: 458049, 523584

Map Name: National Grid

Map date: 1964

Scale: 1:2,500

Printed at: 1:2,500



Surveyed 1962
 Revised 1962
 Edition 1964
 Copyright 1964
 Levelled 1959

Surveyed 1952
 Revised 1964
 Edition N/A
 Copyright N/A
 Levelled N/A



Produced by
 Groundsure Insights
www.groundsure.com



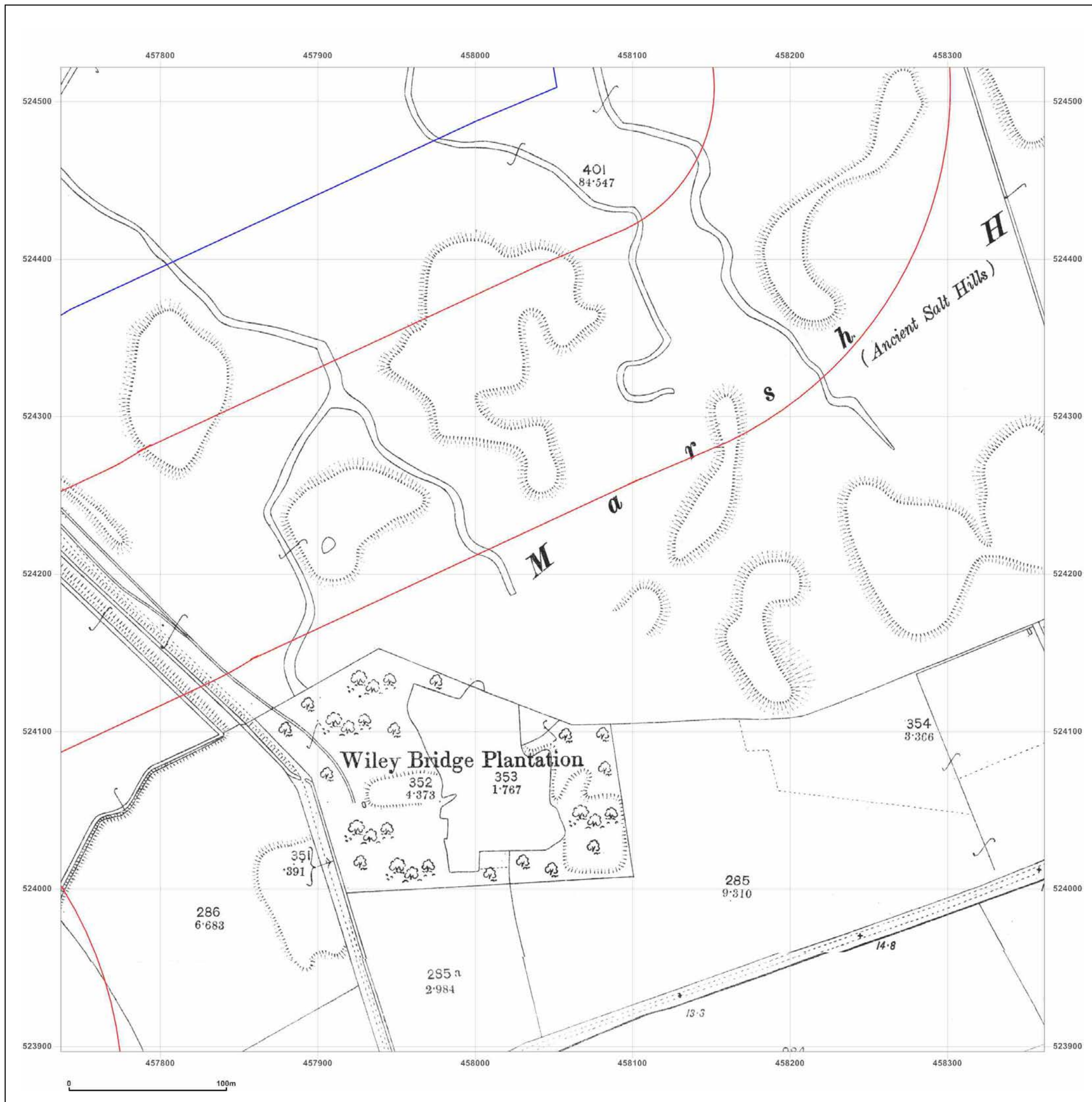
Supplied by:
www.emapsite.com
sales@emapsite.com

© Crown copyright and database rights 2019 Ordnance Survey 100035207

Production date: 10 June 2019

Map legend available at:
www.groundsure.com/sites/default/files/groundsure_legend.pdf





Site Details:

South Tees Development

Client Ref: EMS_546959_736022
Report Ref: EMS-546959_736022_LS_3_2
Grid Ref: 458049, 524209

Map Name: County Series


Map date: 1894

Scale: 1:2,500

Printed at: 1:2,500



Surveyed 1894
 Revised 1894
 Edition N/A
 Copyright N/A
 Levelled N/A



Surveyed 1894
 Revised 1894
 Edition N/A
 Copyright N/A
 Levelled N/A



Produced by
 Groundsure Insights
www.groundsure.com

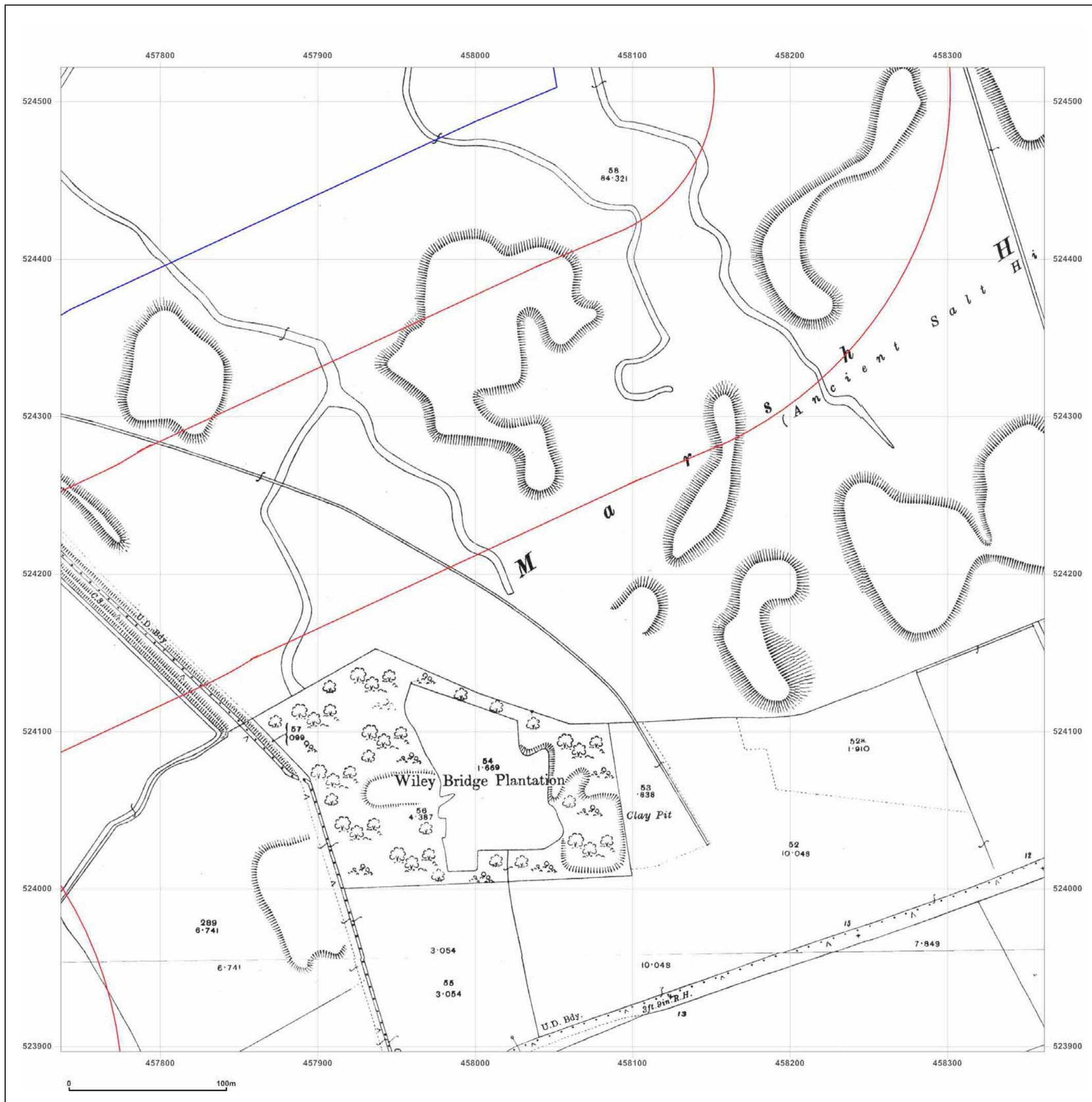


Supplied by:
www.emapsite.com
sales@emapsite.com

© Crown copyright and database rights 2019 Ordnance Survey 100035207

Production date: 10 June 2019

Map legend available at:
www.groundsure.com/sites/default/files/groundsure_legend.pdf



Site Details:

South Tees Development

Client Ref: EMS_546959_736022
Report Ref: EMS-546959_736022_LS_3_2
Grid Ref: 458049, 524209

Map Name: County Series


Map date: 1914-1915

Scale: 1:2,500

Printed at: 1:2,500



Surveyed 1914
 Revised 1914
 Edition N/A
 Copyright N/A
 Levelled N/A



Surveyed 1915
 Revised 1915
 Edition N/A
 Copyright N/A
 Levelled N/A



Produced by
 Groundsure Insights
www.groundsure.com



Supplied by:
www.emapsite.com
sales@emapsite.com

© Crown copyright and database rights 2019 Ordnance Survey 100035207

Production date: 10 June 2019

Map legend available at:
www.groundsure.com/sites/default/files/groundsure_legend.pdf

Site Details:

South Tees Development

Client Ref: EMS_546959_736022
Report Ref: EMS-546959_736022_LS_3_2
Grid Ref: 458049, 524209

Map Name: County Series

Map date: 1929

Scale: 1:2,500

Printed at: 1:2,500



Surveyed 1929
 Revised 1929
 Edition N/A
 Copyright N/A
 Levelled N/A

Surveyed 1929
 Revised 1929
 Edition N/A
 Copyright N/A
 Levelled N/A



Produced by
 Groundsure Insights
www.groundsure.com

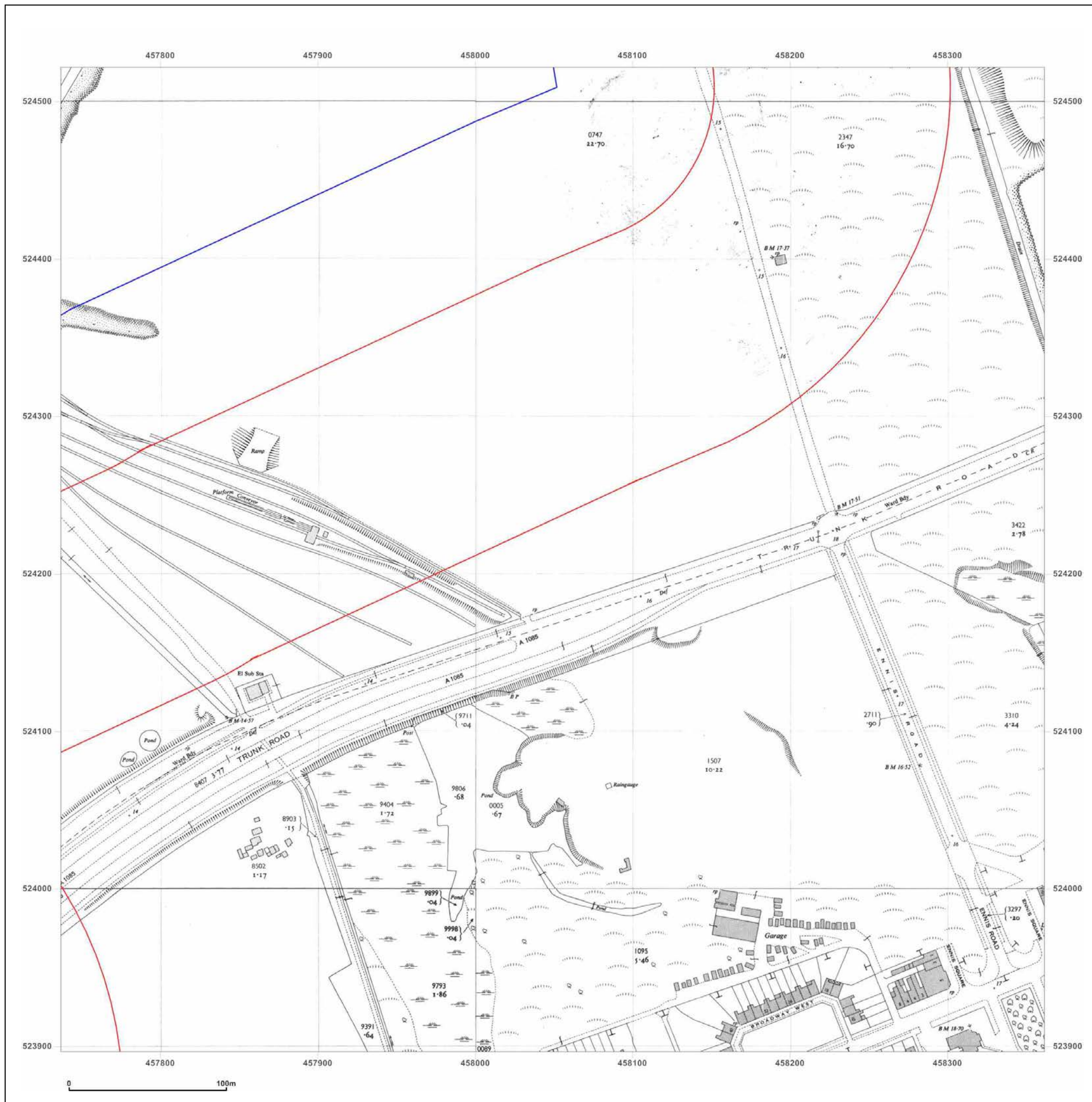


Supplied by:
www.emapsite.com
sales@emapsite.com

© Crown copyright and database rights 2019 Ordnance Survey 100035207

Production date: 10 June 2019

Map legend available at:
www.groundsure.com/sites/default/files/groundsure_legend.pdf



Site Details:

South Tees Development

Client Ref: EMS_546959_736022
Report Ref: EMS-546959_736022_LS_3_2
Grid Ref: 458049, 524209

Map Name: National Grid


Map date: 1954

Scale: 1:2,500

Printed at: 1:2,500



Surveyed 1954
 Revised 1954
 Edition N/A
 Copyright N/A
 Levelled N/A



Surveyed 1954
 Revised 1954
 Edition N/A
 Copyright N/A
 Levelled N/A

Surveyed 1953
 Revised 1953
 Edition 1954
 Copyright N/A
 Levelled 1948

Surveyed 1954
 Revised 1954
 Edition N/A
 Copyright N/A
 Levelled N/A



Produced by
 Groundsure Insights
www.groundsure.com

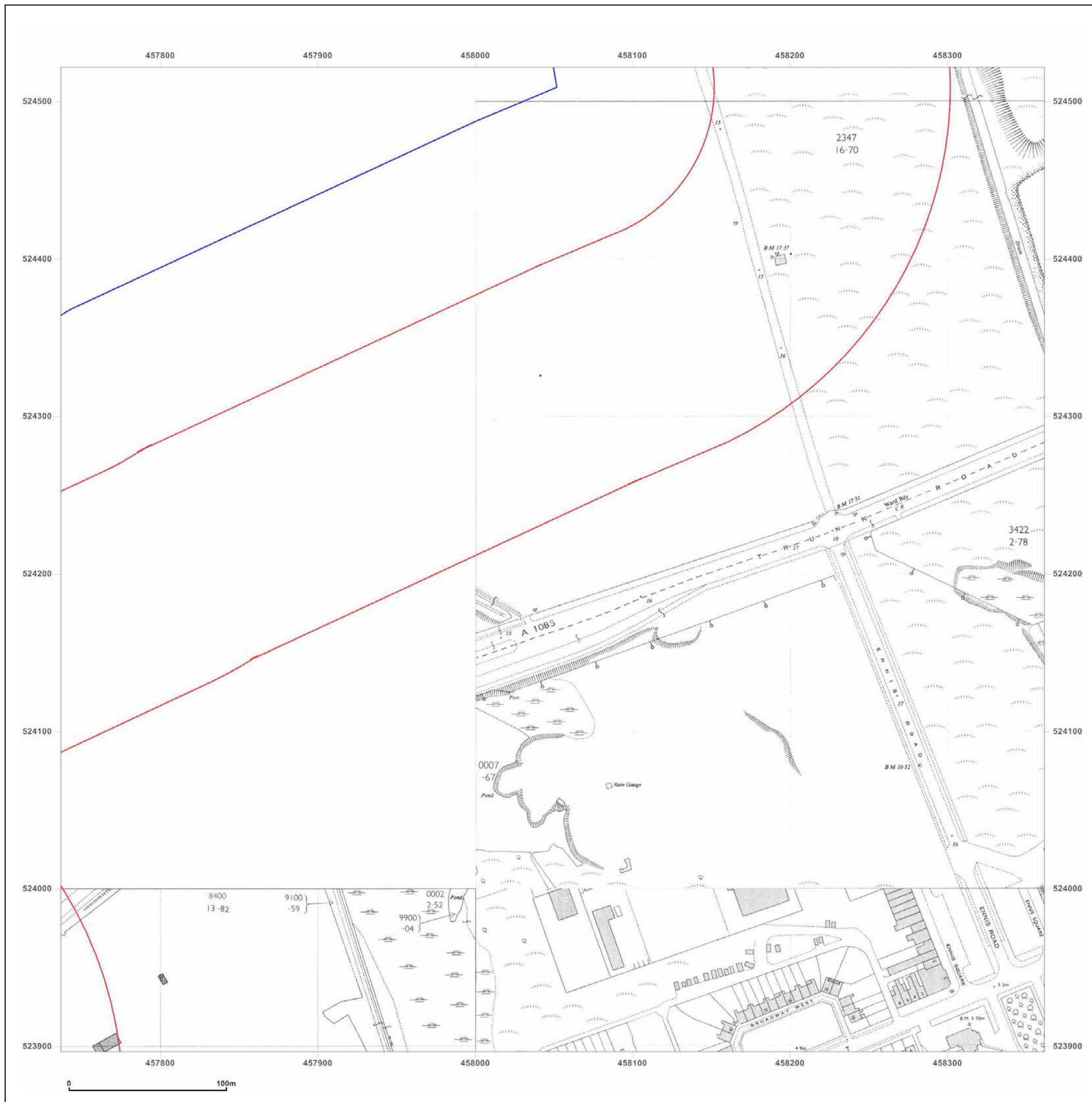


Supplied by:
www.emapsite.com
sales@emapsite.com

© Crown copyright and database rights 2019 Ordnance Survey 100035207

Production date: 10 June 2019

Map legend available at:
www.groundsure.com/sites/default/files/groundsure_legend.pdf



Site Details:

South Tees Development

Client Ref: EMS_546959_736022
Report Ref: EMS-546959_736022_LS_3_2
Grid Ref: 458049, 524209

Map Name: National Grid

Map date: 1964

Scale: 1:2,500

Printed at: 1:2,500



<p>Surveyed 1959 Revised 1964 Edition N/A Copyright 1966 Levelled 1959</p>	<p>Surveyed 1962 Revised 1962 Edition 1964 Copyright 1964 Levelled 1959</p>	<p>Surveyed 1952 Revised 1964 Edition N/A Copyright N/A Levelled N/A</p>
--	---	--



Produced by
 Groundsure Insights
www.groundsure.com



Supplied by:
www.emapsite.com
sales@emapsite.com

© Crown copyright and database rights 2019 Ordnance Survey 100035207

Production date: 10 June 2019

Map legend available at:
www.groundsure.com/sites/default/files/groundsure_legend.pdf

Site Details:

South Tees Development


Client Ref: EMS_546959_736022
Report Ref: EMS-546959_736022_LS_3_3
Grid Ref: 458049, 524835

Map Name: County Series

Map date: 1894

Scale: 1:2,500

Printed at: 1:2,500



Surveyed 1894
 Revised 1894
 Edition N/A
 Copyright N/A
 Levelled N/A



Produced by
 Groundsure Insights
www.groundsure.com

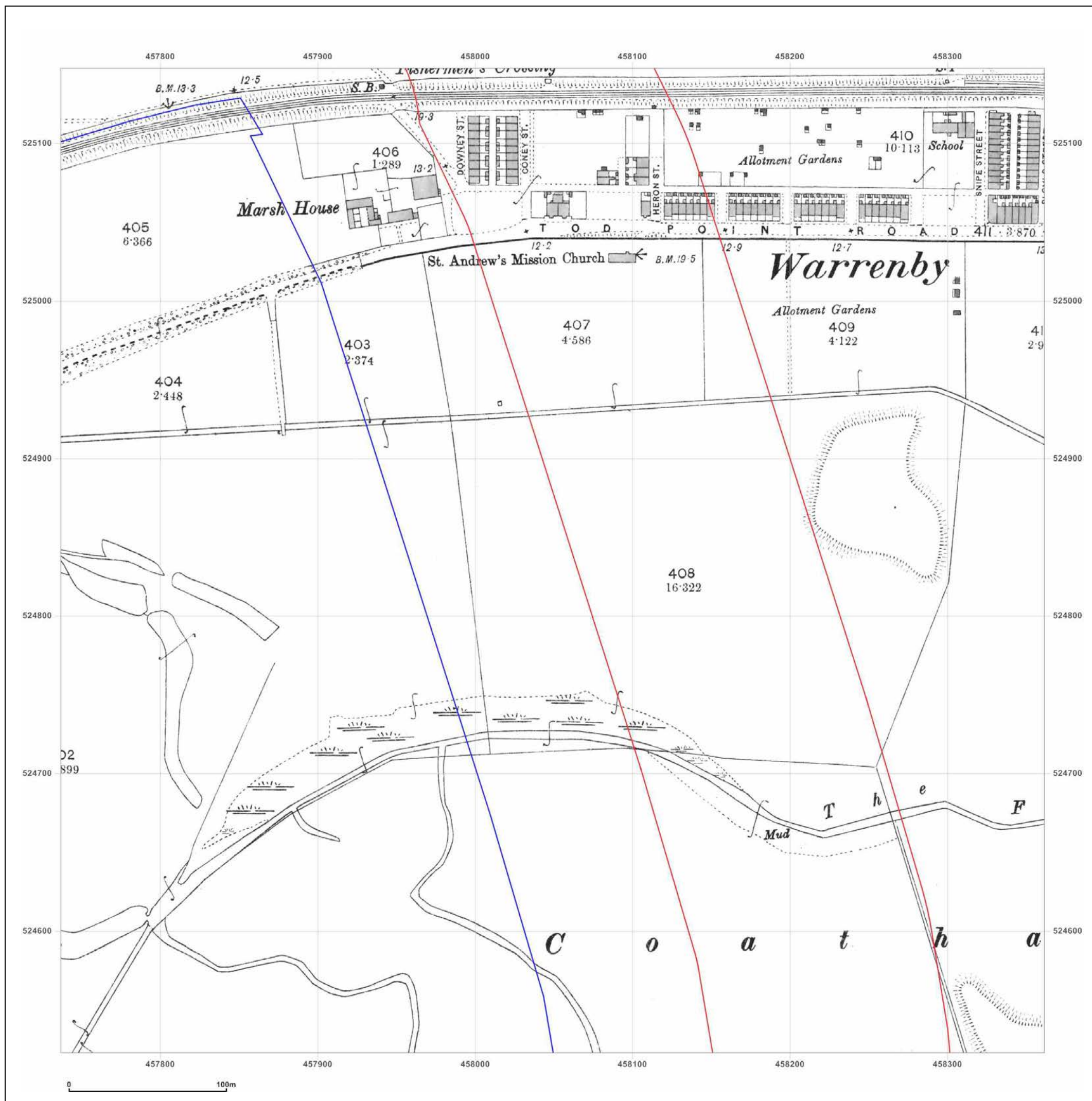


Supplied by:
www.emapsite.com
sales@emapsite.com

© Crown copyright and database rights 2019 Ordnance Survey 100035207

Production date: 10 June 2019

Map legend available at:
www.groundsure.com/sites/default/files/groundsure_legend.pdf



Site Details:

South Tees Development


Client Ref: EMS_546959_736022
Report Ref: EMS-546959_736022_LS_3_3
Grid Ref: 458049, 524835

Map Name: County Series

Map date: 1914

Scale: 1:2,500

Printed at: 1:2,500



Surveyed 1914
 Revised 1914
 Edition N/A
 Copyright N/A
 Levelled N/A



Produced by
 Groundsure Insights
www.groundsure.com

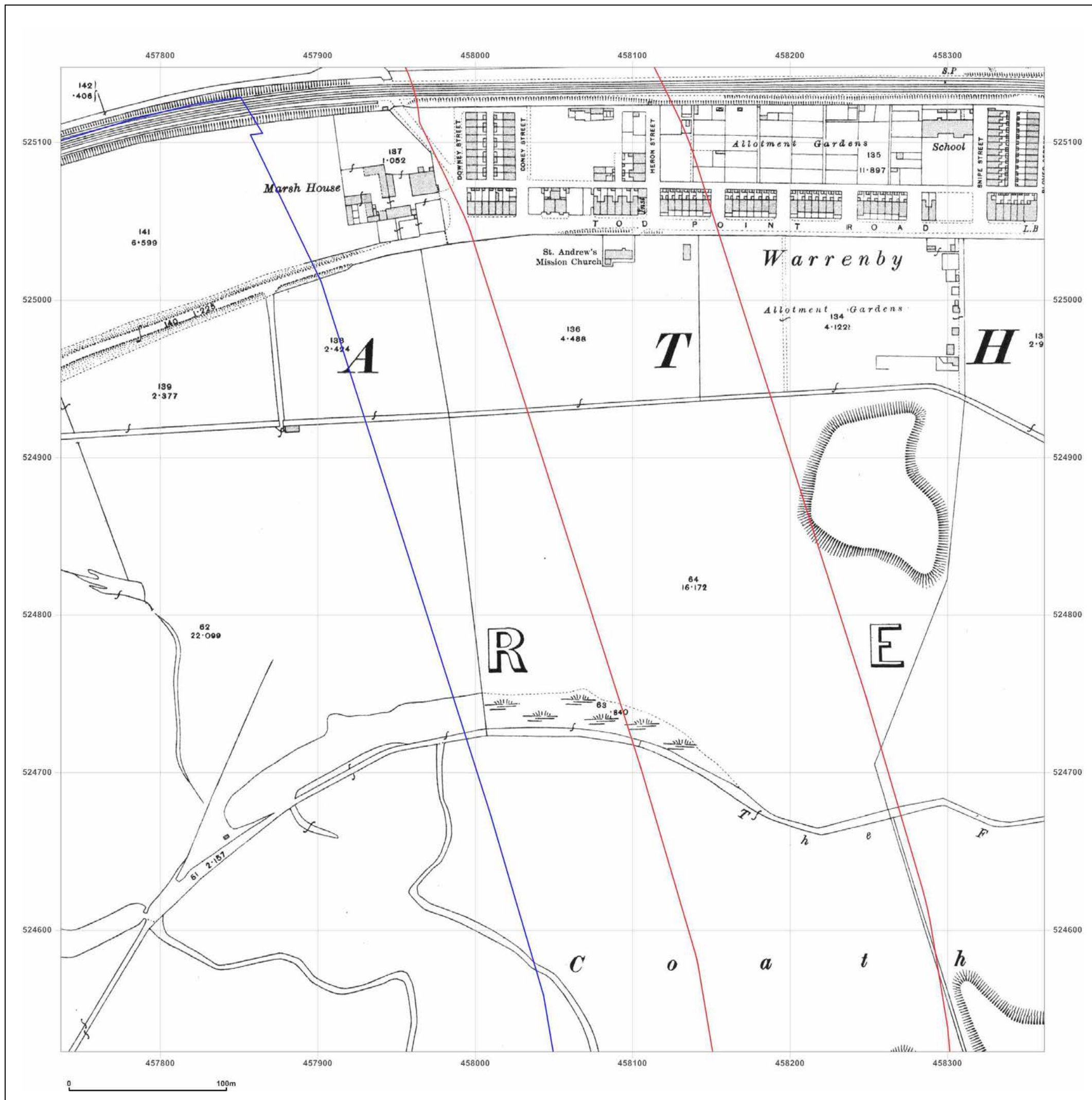


Supplied by:
www.emapsite.com
sales@emapsite.com

© Crown copyright and database rights 2019 Ordnance Survey 100035207

Production date: 10 June 2019

Map legend available at:
www.groundsure.com/sites/default/files/groundsure_legend.pdf



Site Details:

South Tees Development


Client Ref: EMS_546959_736022
Report Ref: EMS-546959_736022_LS_3_3
Grid Ref: 458049, 524835

Map Name: County Series

Map date: 1929

Scale: 1:2,500

Printed at: 1:2,500



Surveyed 1929
 Revised 1929
 Edition N/A
 Copyright N/A
 Levelled N/A



Produced by
 Groundsure Insights
www.groundsure.com

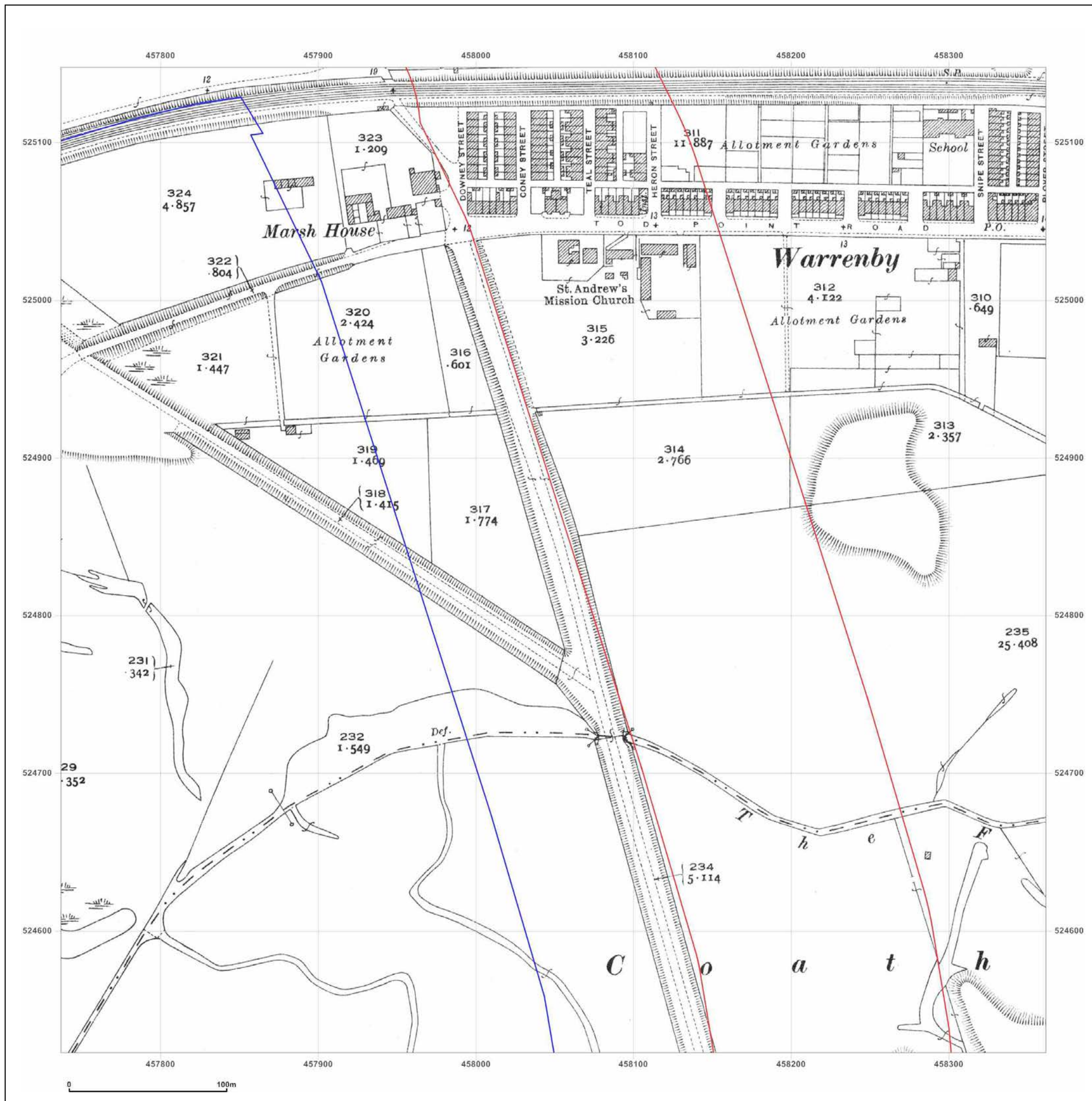


Supplied by:
www.emapsite.com
sales@emapsite.com

© Crown copyright and database rights 2019 Ordnance Survey 100035207

Production date: 10 June 2019

Map legend available at:
www.groundsure.com/sites/default/files/groundsure_legend.pdf



Site Details:

South Tees Development

Client Ref: EMS_546959_736022
Report Ref: EMS-546959_736022_LS_3_3
Grid Ref: 458049, 524835

Map Name: National Grid

Map date: 1952-1954

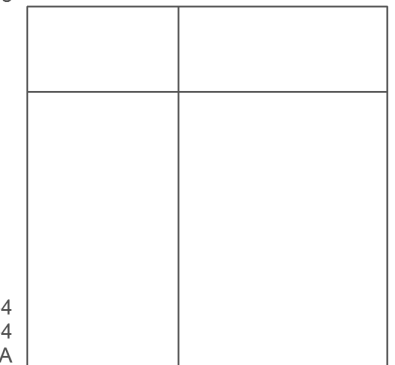
Scale: 1:2,500

Printed at: 1:2,500



Surveyed 1952
 Revised 1952
 Edition N/A
 Copyright N/A
 Levelled 1948

Surveyed 1952
 Revised 1952
 Edition N/A
 Copyright N/A
 Levelled 1948



Surveyed 1954
 Revised 1954
 Edition N/A
 Copyright N/A
 Levelled N/A

Surveyed 1954
 Revised 1954
 Edition N/A
 Copyright N/A
 Levelled N/A



Produced by
 Groundsure Insights
www.groundsure.com

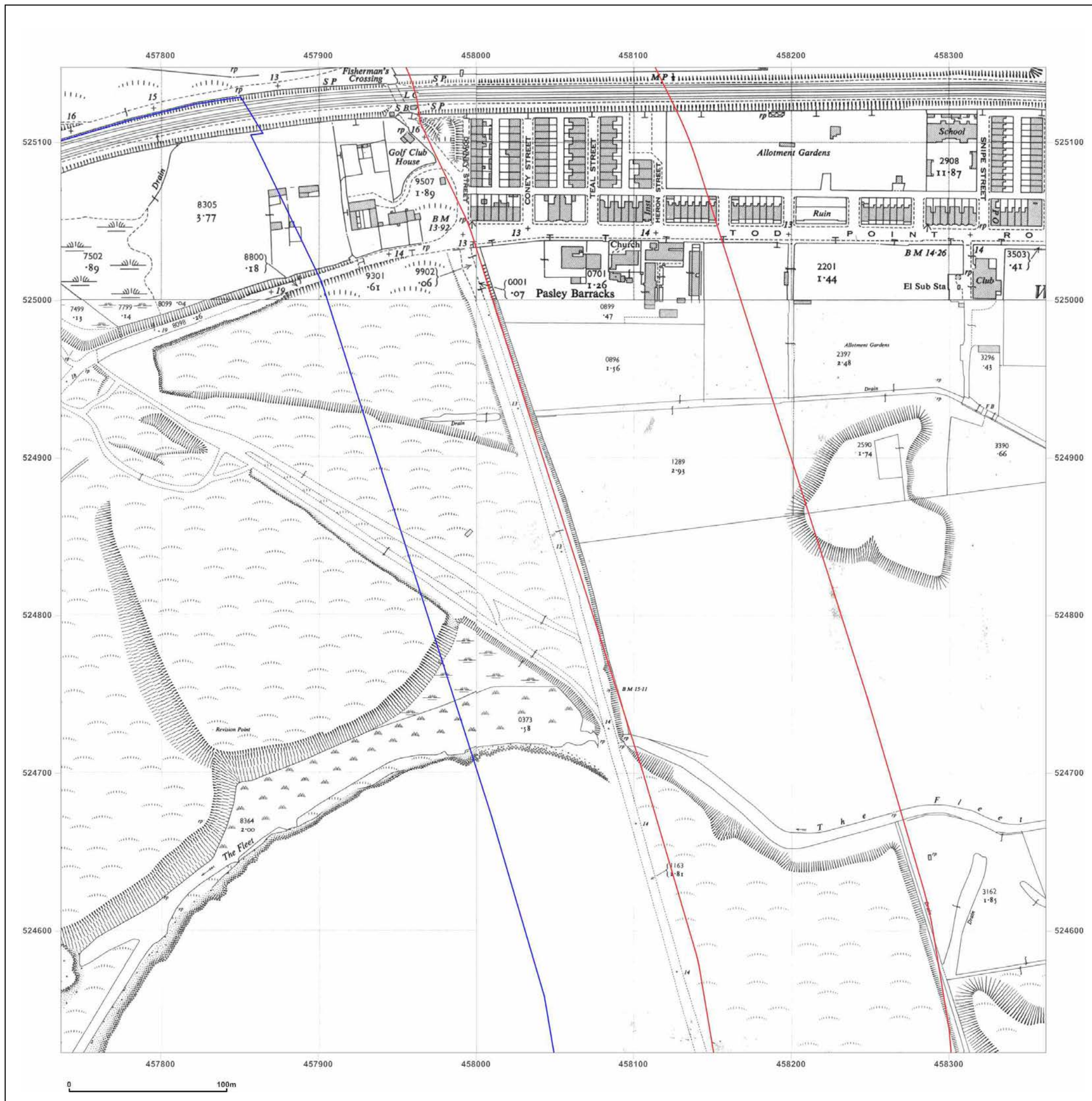


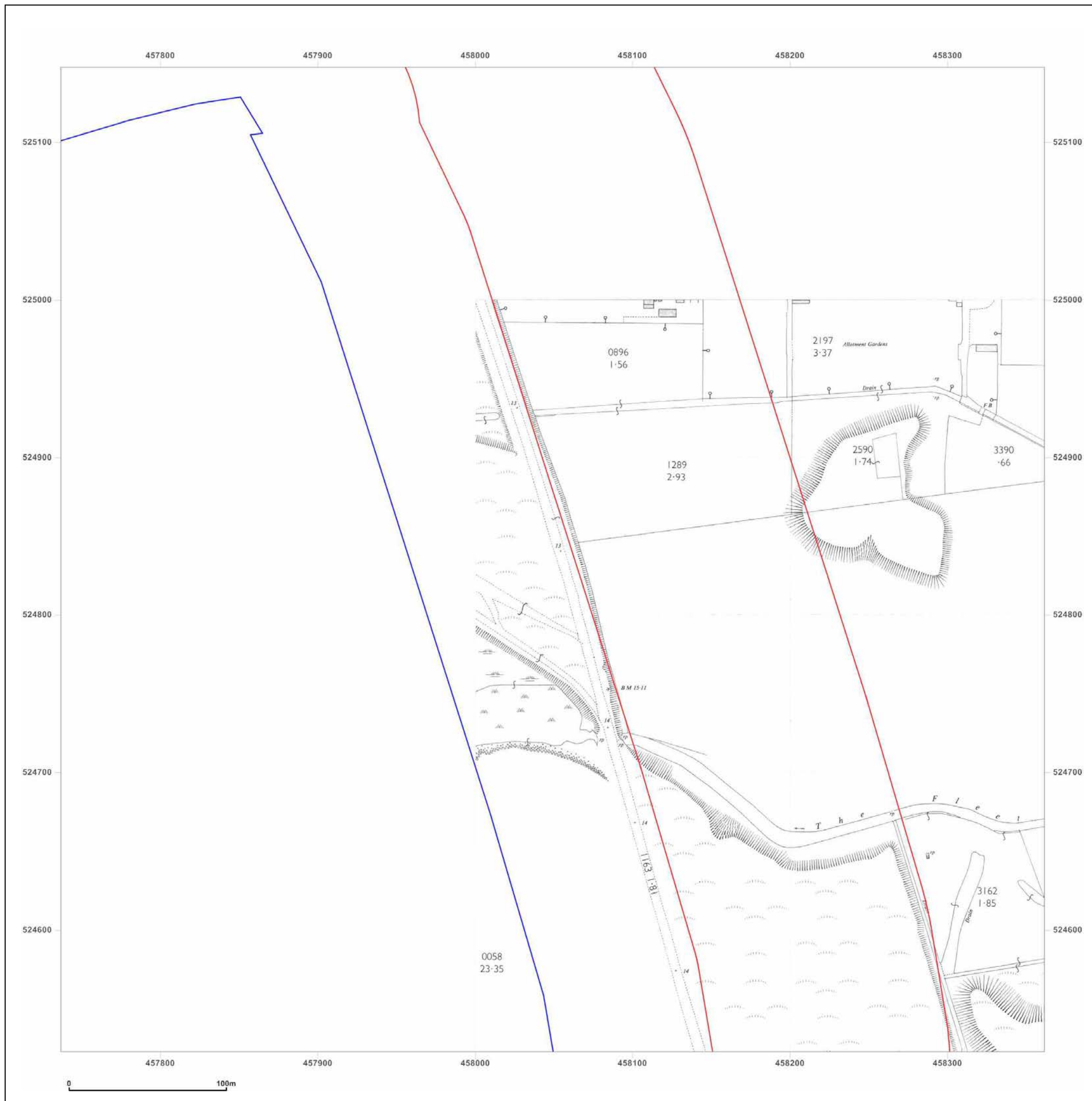
Supplied by:
www.emapsite.com
sales@emapsite.com

© Crown copyright and database rights 2019 Ordnance Survey 100035207

Production date: 10 June 2019

Map legend available at:
www.groundsure.com/sites/default/files/groundsure_legend.pdf





Site Details:

South Tees Development


Client Ref: EMS_546959_736022
Report Ref: EMS-546959_736022_LS_3_3
Grid Ref: 458049, 524835

Map Name: National Grid

Map date: 1964

Scale: 1:2,500

Printed at: 1:2,500



Surveyed 1959
 Revised 1964
 Edition N/A
 Copyright 1966
 Levelled 1959



Produced by
 Groundsure Insights
www.groundsure.com



Supplied by:
www.emapsite.com
sales@emapsite.com

© Crown copyright and database rights 2019 Ordnance Survey 100035207

Production date: 10 June 2019

Map legend available at:
www.groundsure.com/sites/default/files/groundsure_legend.pdf

Site Details:

South Tees Development

Client Ref: EMS_546959_736022
Report Ref: EMS-546959_736022_LS_3_4
Grid Ref: 458049, 525460

Map Name: County Series

Map date: 1894

Scale: 1:2,500

Printed at: 1:2,500



Surveyed 1894
 Revised 1894
 Edition N/A
 Copyright N/A
 Levelled N/A

Surveyed 1894
 Revised 1894
 Edition N/A
 Copyright N/A
 Levelled N/A



Produced by
 Groundsure Insights
www.groundsure.com

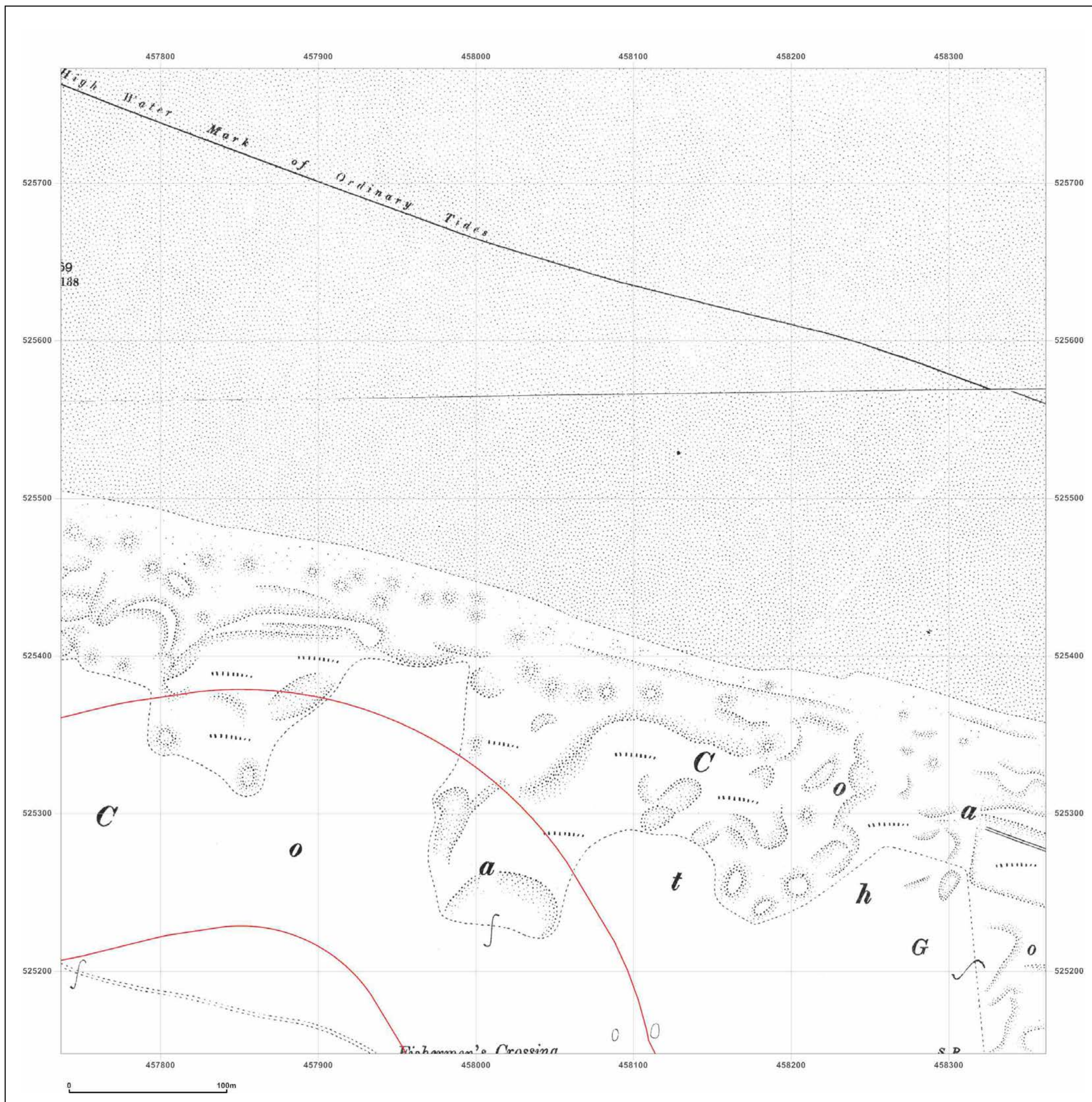


Supplied by:
www.emapsite.com
sales@emapsite.com

© Crown copyright and database rights 2019 Ordnance Survey 100035207

Production date: 10 June 2019

Map legend available at:
www.groundsure.com/sites/default/files/groundsure_legend.pdf



Site Details:

South Tees Development


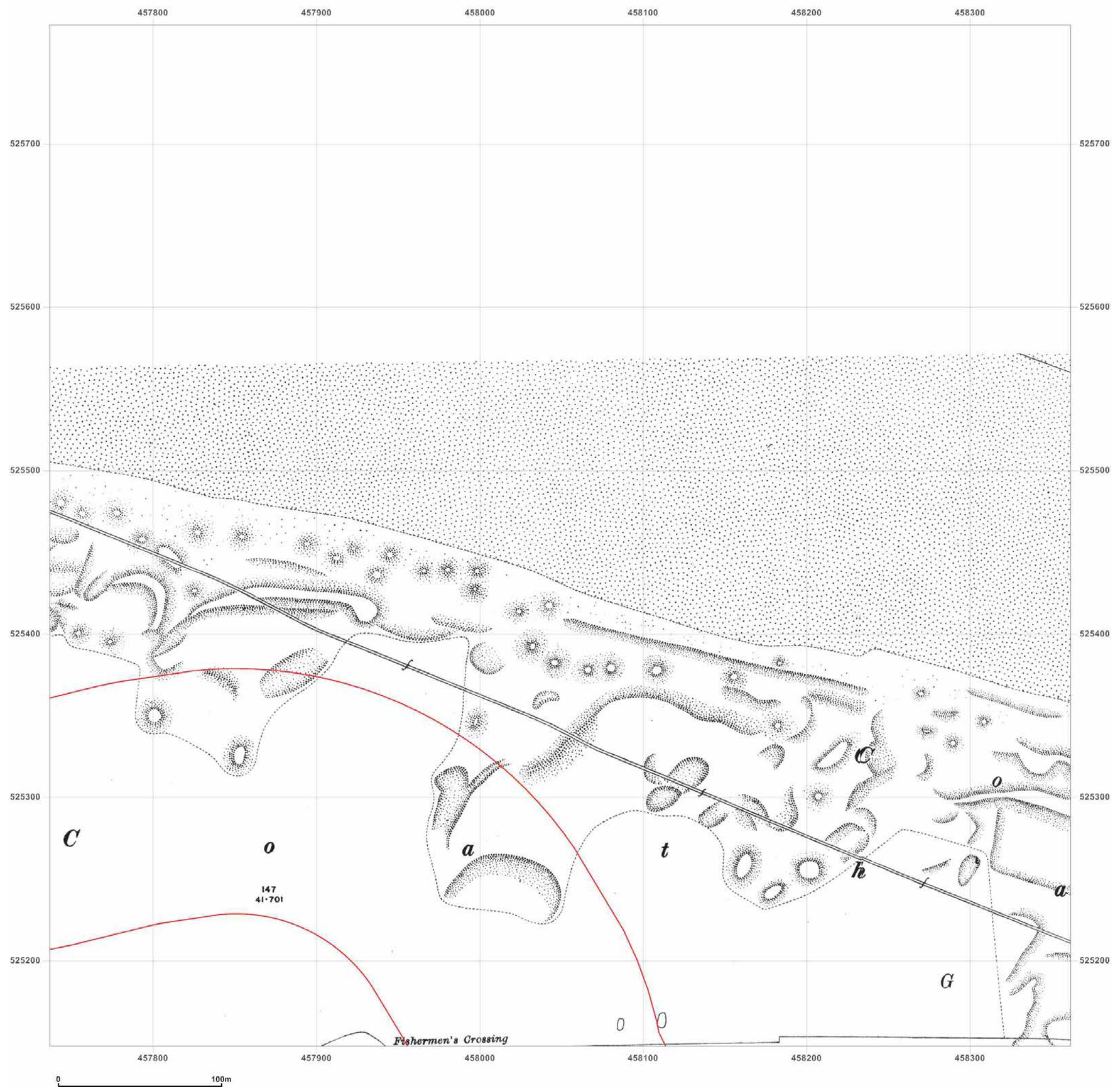
Client Ref: EMS_546959_736022
Report Ref: EMS-546959_736022_LS_3_4
Grid Ref: 458049, 525460

Map Name: County Series

Map date: 1914

Scale: 1:2,500

Printed at: 1:2,500



Surveyed 1914
 Revised 1914
 Edition N/A
 Copyright N/A
 Levelled N/A



Produced by
 Groundsure Insights
www.groundsure.com



Supplied by:
www.emapsite.com
sales@emapsite.com

© Crown copyright and database rights 2019 Ordnance Survey 100035207

Production date: 10 June 2019

Map legend available at:
www.groundsure.com/sites/default/files/groundsure_legend.pdf

Site Details:

South Tees Development


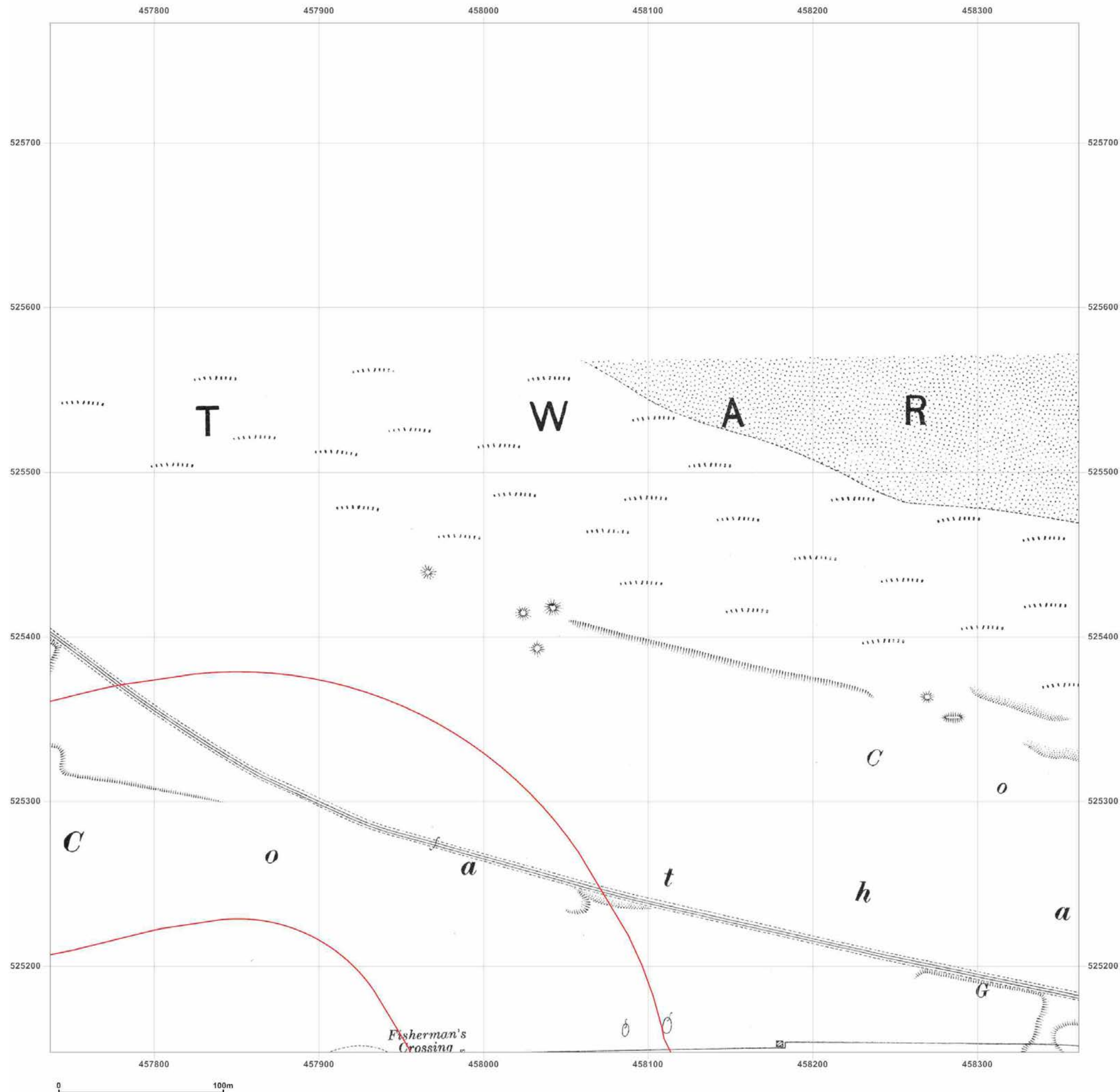
Client Ref: EMS_546959_736022
Report Ref: EMS-546959_736022_LS_3_4
Grid Ref: 458049, 525460

Map Name: County Series

Map date: 1929

Scale: 1:2,500

Printed at: 1:2,500



Surveyed 1929
 Revised 1929
 Edition N/A
 Copyright N/A
 Levelled N/A



Produced by
 Groundsure Insights
www.groundsure.com



Supplied by:
www.emapsite.com
sales@emapsite.com

© Crown copyright and database rights 2019 Ordnance Survey 100035207

Production date: 10 June 2019

Map legend available at:
www.groundsure.com/sites/default/files/groundsure_legend.pdf

Site Details:

South Tees Development

Client Ref: EMS_546959_736022
Report Ref: EMS-546959_736022_LS_3_4
Grid Ref: 458049, 525460

Map Name: National Grid

Map date: 1952

Scale: 1:2,500

Printed at: 1:2,500



Surveyed 1952
 Revised 1952
 Edition N/A
 Copyright N/A
 Levelled 1948

Surveyed 1952
 Revised 1952
 Edition N/A
 Copyright N/A
 Levelled 1948



Produced by
 Groundsure Insights
www.groundsure.com



Supplied by:
www.emapsite.com
sales@emapsite.com

© Crown copyright and database rights 2019 Ordnance Survey 100035207

Production date: 10 June 2019

Map legend available at:
www.groundsure.com/sites/default/files/groundsure_legend.pdf

