



1:1250 Scale Sections 3-5 to 4-2





Site Details:

South Tees Development

Client Ref: EMS_546959_736025
Report Ref: EMS-546959_736025_1250scale_3_5
Grid Ref: 453890, 523182

Map Name: National Grid

Map date: 1952

Scale: 1:1,250

Printed at: 1:2,000



Surveyed 1952 Revised 1952 Edition N/A Copyright N/A Levelled 1948	Surveyed 1952 Revised 1952 Edition N/A Copyright N/A Levelled 1948
Surveyed 1952 Revised 1952 Edition N/A Copyright N/A Levelled 1948	Surveyed 1952 Revised 1952 Edition N/A Copyright N/A Levelled 1948



Produced by
 Groundsure Insights
www.groundsure.com



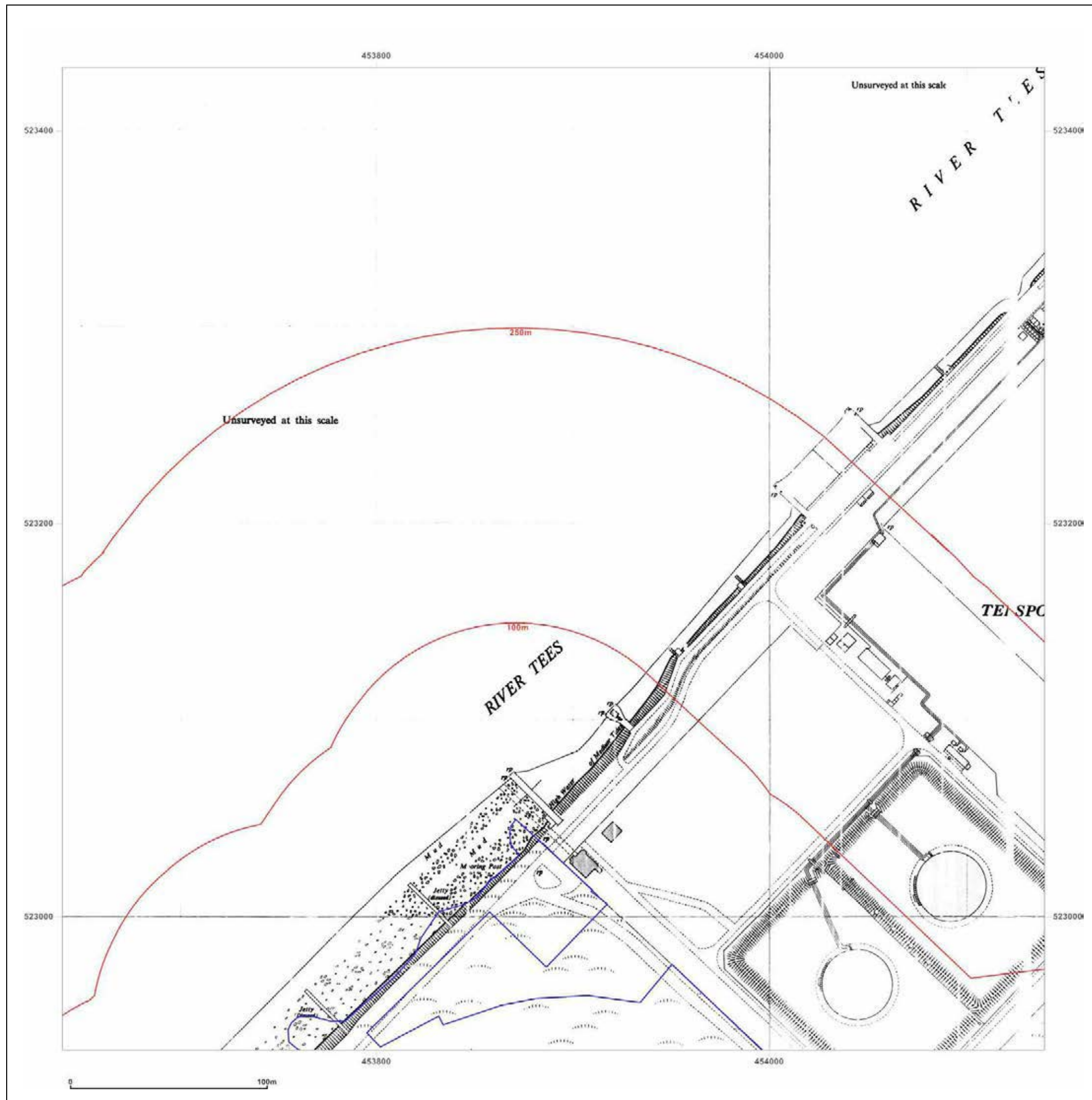
Supplied by:
www.emapsite.com
sales@emapsite.com

© Crown copyright and database rights 2019 Ordnance Survey 100035207

Production date: 03 June 2019

Map legend available at:
www.groundsure.com/sites/default/files/groundsure_legend.pdf





emapsite™

Site Details:

South Tees Development

Client Ref: EMS_546959_736025
Report Ref: EMS-546959_736025_1250scale_3_5
Grid Ref: 453890, 523182

Map Name: National Grid

Map date: 1953

Scale: 1:1,250

Printed at: 1:2,000



Surveyed N/A Revised N/A Edition N/A Copyright N/A Levelled N/A	Surveyed N/A Revised N/A Edition N/A Copyright 1953 Levelled N/A
Surveyed N/A Revised N/A Edition N/A Copyright N/A Levelled N/A	Surveyed N/A Revised N/A Edition N/A Copyright 1953 Levelled N/A



Produced by
 Groundsure Insights
www.groundsure.com

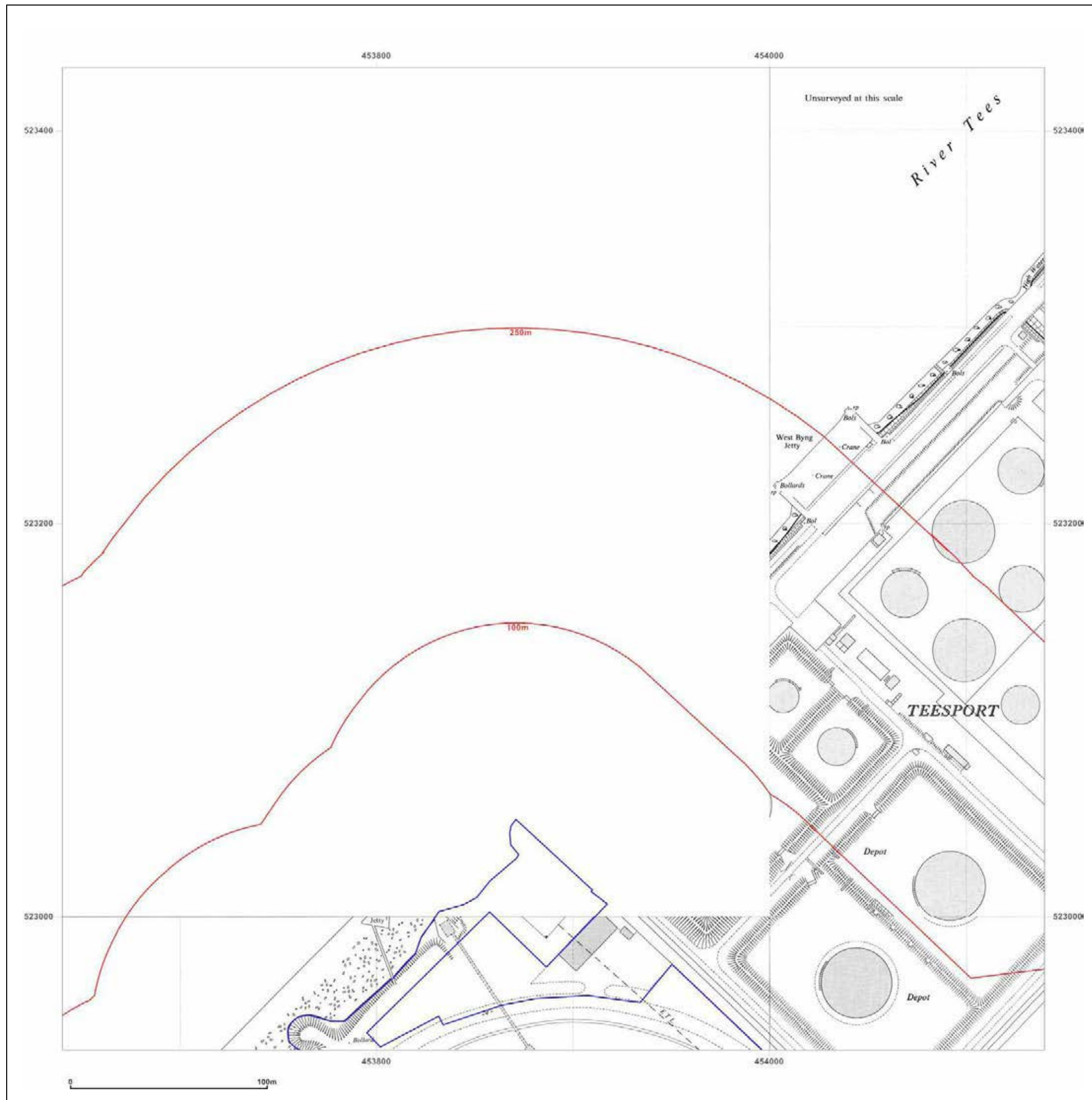


Supplied by:
www.emapsite.com
sales@emapsite.com

© Crown copyright and database rights 2019 Ordnance Survey 100035207

Production date: 03 June 2019

Map legend available at:
www.groundsure.com/sites/default/files/groundsure_legend.pdf



emapsite™

Site Details:

South Tees Development

Client Ref: EMS_546959_736025
Report Ref: EMS-546959_736025_1250scale_3_5
Grid Ref: 453890, 523182

Map Name: National Grid

Map date: 1959-1964

Scale: 1:1,250

Printed at: 1:2,000



Surveyed 1952 Revised 1960 Edition N/A Copyright 1961 Levelled 1959	Surveyed 1952 Revised 1958 Edition N/A Copyright 1959 Levelled 1948
Surveyed 1952 Revised 1964 Edition N/A Copyright 1964 Levelled 1959	



Produced by
Groundsure Insights
www.groundsure.com



Supplied by:
www.emapsite.com
sales@emapsite.com

© Crown copyright and database rights 2019 Ordnance Survey 100035207

Production date: 03 June 2019

Map legend available at:
www.groundsure.com/sites/default/files/groundsure_legend.pdf

Site Details:

South Tees Development

Client Ref: EMS_546959_736025
Report Ref: EMS-546959_736025_1250scale_3_5
Grid Ref: 453890, 523182

Map Name: National Grid

Map date: 1968-1972

Scale: 1:1,250

Printed at: 1:2,000



Surveyed 1952 Revised 1967 Edition N/A Copyright 1968 Levelled 1959	Surveyed 1952 Revised 1972 Edition N/A Copyright 1972 Levelled 1959
---	---



Produced by
 Groundsure Insights
www.groundsure.com



Supplied by:
www.emapsite.com
sales@emapsite.com

© Crown copyright and database rights 2019 Ordnance Survey 100035207

Production date: 03 June 2019

Map legend available at:
www.groundsure.com/sites/default/files/groundsure_legend.pdf

Site Details:

South Tees Development

Client Ref: EMS_546959_736025
Report Ref: EMS-546959_736025_1250scale_3_5
Grid Ref: 453890, 523182

Map Name: National Grid

Map date: 1974-1975

Scale: 1:1,250

Printed at: 1:2,000



Surveyed 1974
 Revised 1974
 Edition N/A
 Copyright 1974
 Levelled 1959

Surveyed N/A
 Revised N/A
 Edition N/A
 Copyright 1975
 Levelled N/A



Produced by
 Groundsure Insights
www.groundsure.com

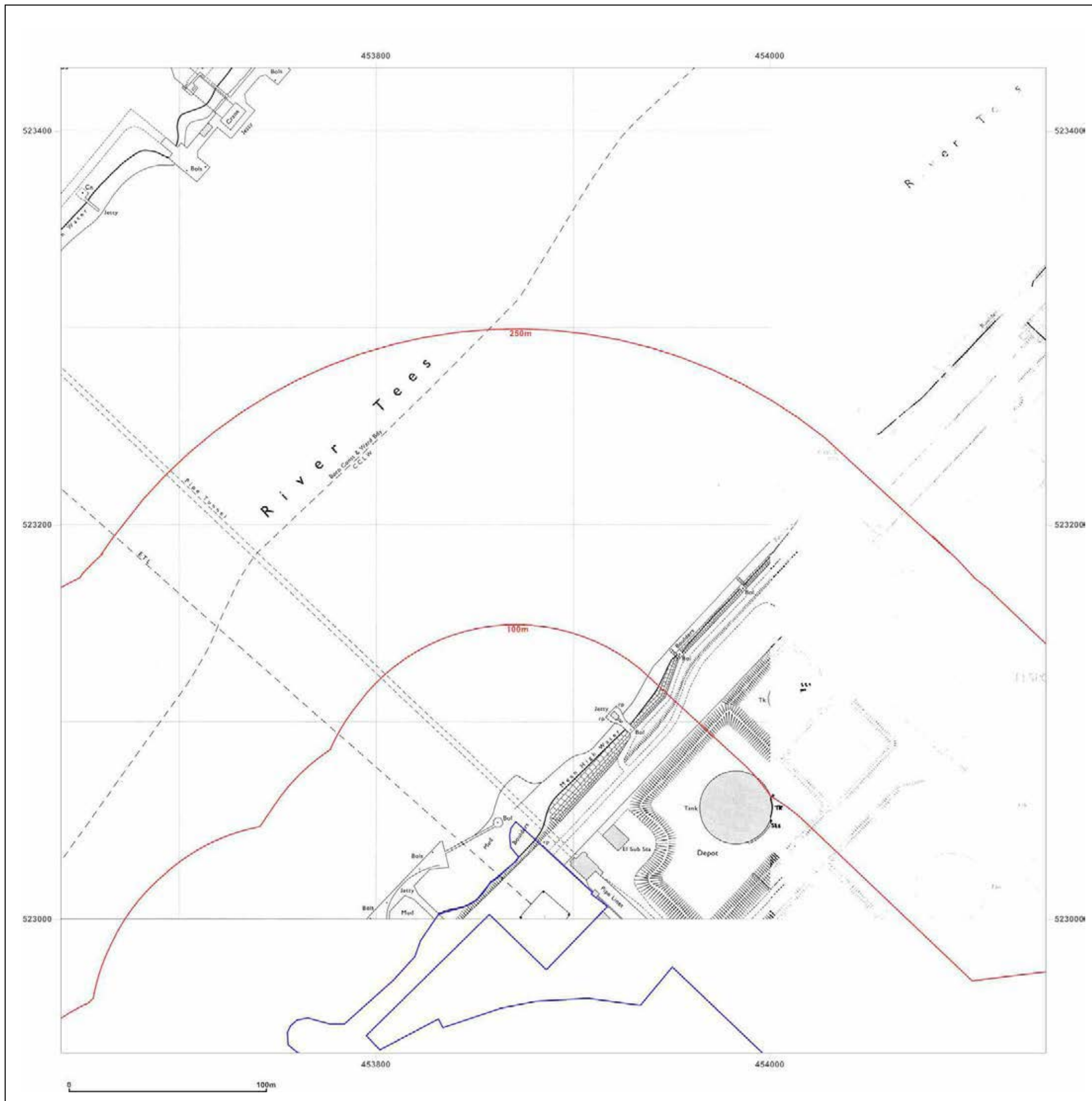


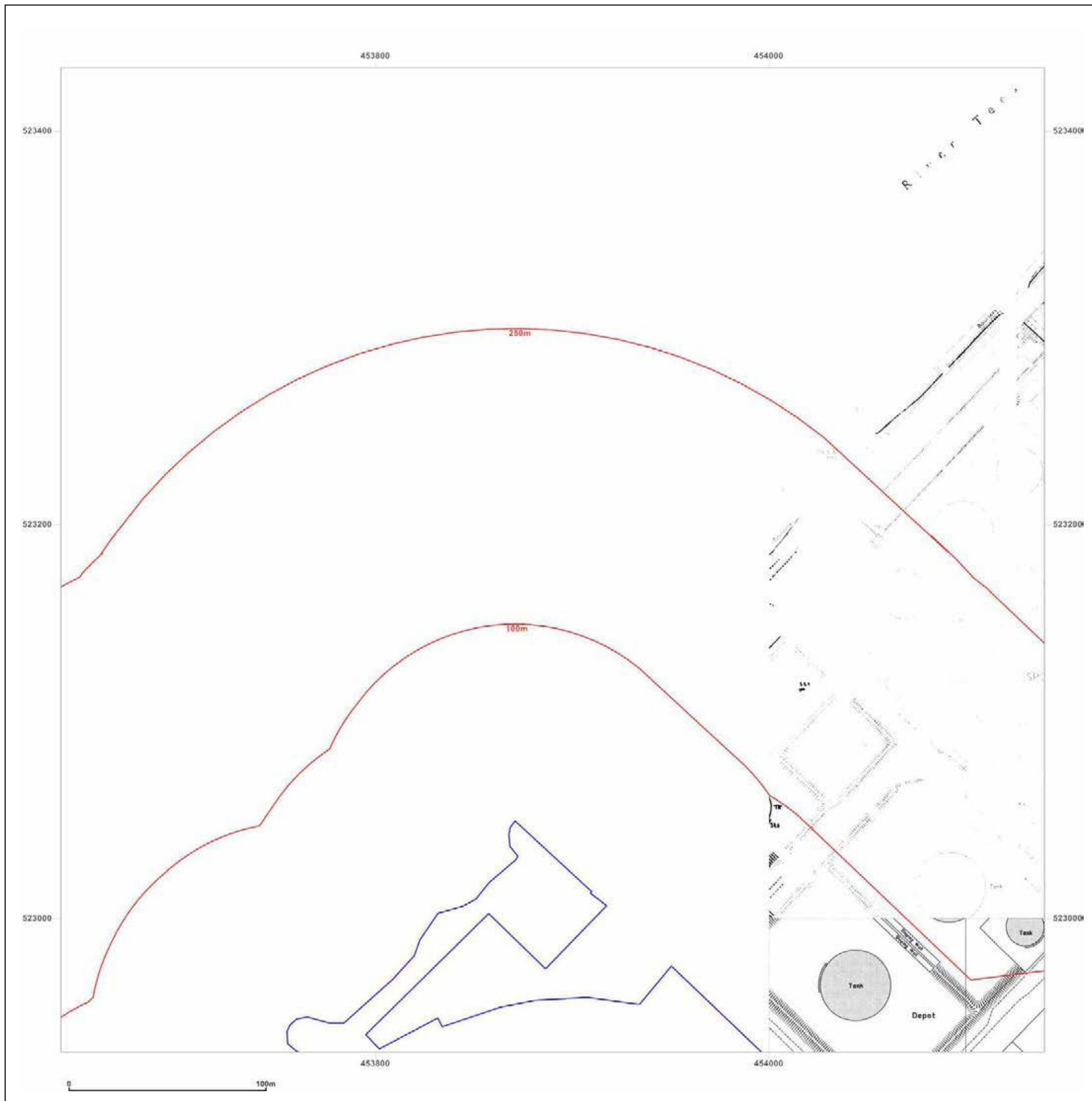
Supplied by:
www.emapsite.com
sales@emapsite.com

© Crown copyright and database rights 2019 Ordnance Survey 100035207

Production date: 03 June 2019

Map legend available at:
www.groundsure.com/sites/default/files/groundsure_legend.pdf





Site Details:

South Tees Development

Client Ref: EMS_546959_736025
Report Ref: EMS-546959_736025_1250scale_3_5
Grid Ref: 453890, 523182

Map Name: National Grid

Map date: 1977-1981

Scale: 1:1,250

Printed at: 1:2,000



	<p>Surveyed N/A Revised N/A Edition N/A Copyright 1977 Levelled N/A</p>
	<p>Surveyed 1952 Revised 1979 Edition N/A Copyright 1981 Levelled 1959</p>



Produced by
 Groundsure Insights
www.groundsure.com



Supplied by:
www.emapsite.com
sales@emapsite.com

© Crown copyright and database rights 2019 Ordnance Survey 100035207

Production date: 03 June 2019

Map legend available at:
www.groundsure.com/sites/default/files/groundsure_legend.pdf

Site Details:

South Tees Development

Client Ref: EMS_546959_736025
Report Ref: EMS-546959_736025_1250scale_3_5
Grid Ref: 453890, 523182

Map Name: National Grid

Map date: 1985-1990

Scale: 1:1,250

Printed at: 1:2,000



Surveyed 1959 Revised 1974 Edition N/A Copyright 1985 Levelled 1959	Surveyed 1990 Revised 1990 Edition N/A Copyright 1990 Levelled N/A
Surveyed 1959 Revised 1989 Edition N/A Copyright 1989 Levelled 1959	



Produced by
 Groundsure Insights
www.groundsure.com

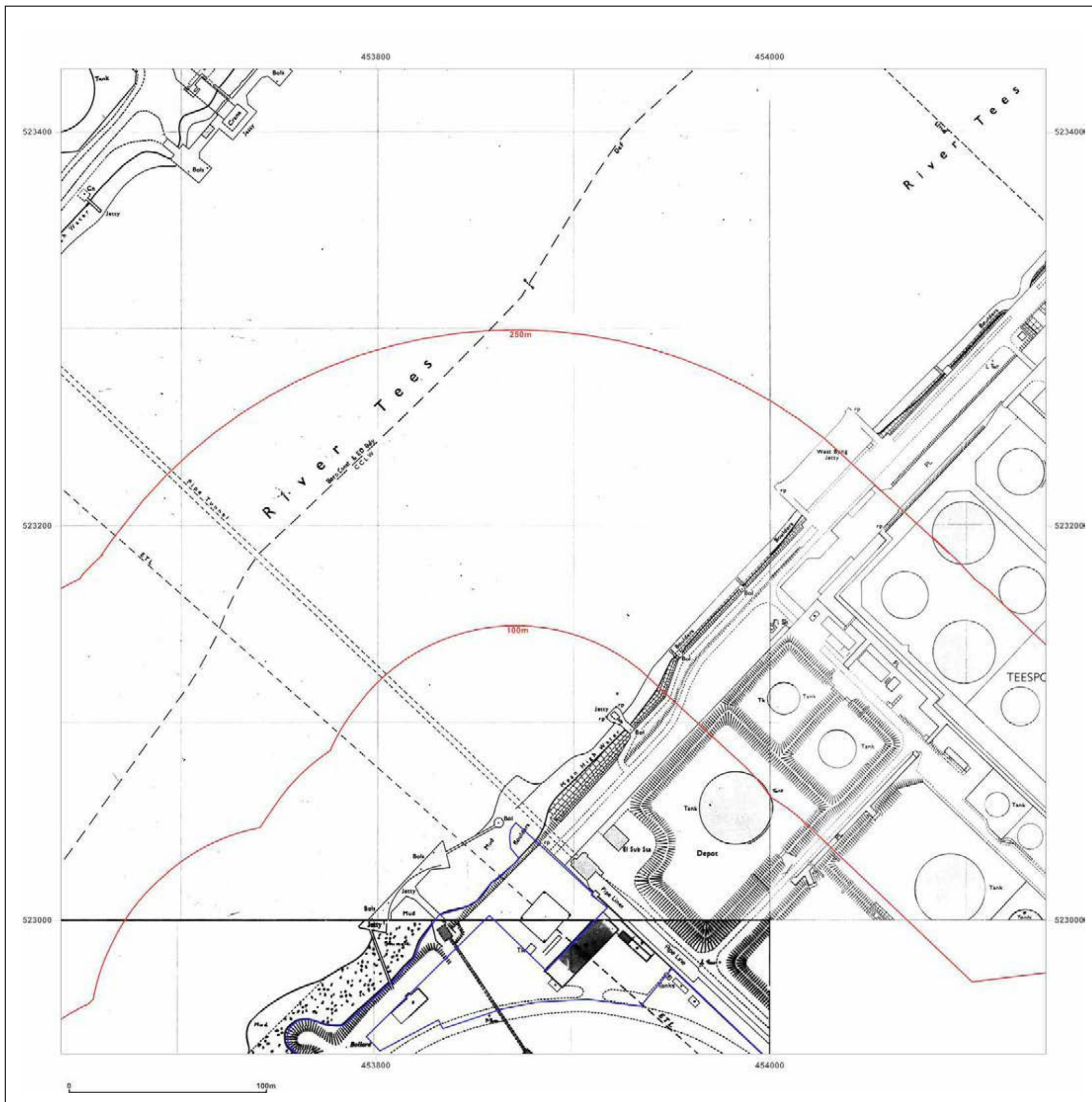


Supplied by:
www.emapsite.com
sales@emapsite.com

© Crown copyright and database rights 2019 Ordnance Survey 100035207

Production date: 03 June 2019

Map legend available at:
www.groundsure.com/sites/default/files/groundsure_legend.pdf



Site Details:

South Tees Development

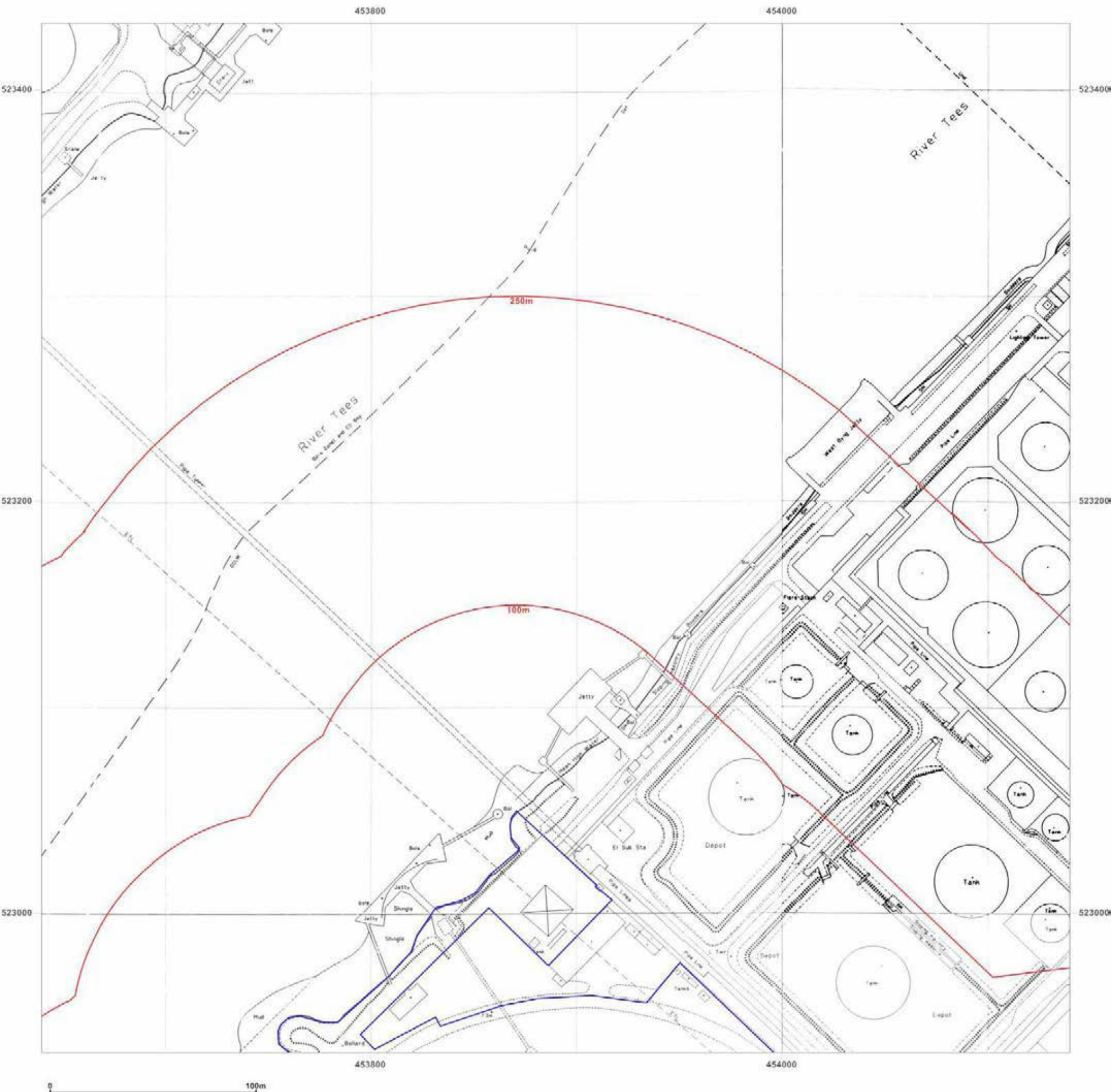
Client Ref: EMS_546959_736025
Report Ref: EMS-546959_736025_1250scale_3_5
Grid Ref: 453890, 523182

Map Name: National Grid

Map date: 1993

Scale: 1:1,250

Printed at: 1:2,000



Surveyed 1993 Revised 1993 Edition N/A Copyright N/A Levelled N/A	Surveyed N/A Revised N/A Edition N/A Copyright 1993 Levelled N/A
Surveyed 1993 Revised 1993 Edition N/A Copyright N/A Levelled N/A	Surveyed 1993 Revised 1993 Edition N/A Copyright N/A Levelled N/A



Produced by
 Groundsure Insights
www.groundsure.com



Supplied by:
www.emapsite.com
sales@emapsite.com

© Crown copyright and database rights 2019 Ordnance Survey 100035207

Production date: 03 June 2019

Map legend available at:
www.groundsure.com/sites/default/files/groundsure_legend.pdf

Site Details:

South Tees Development

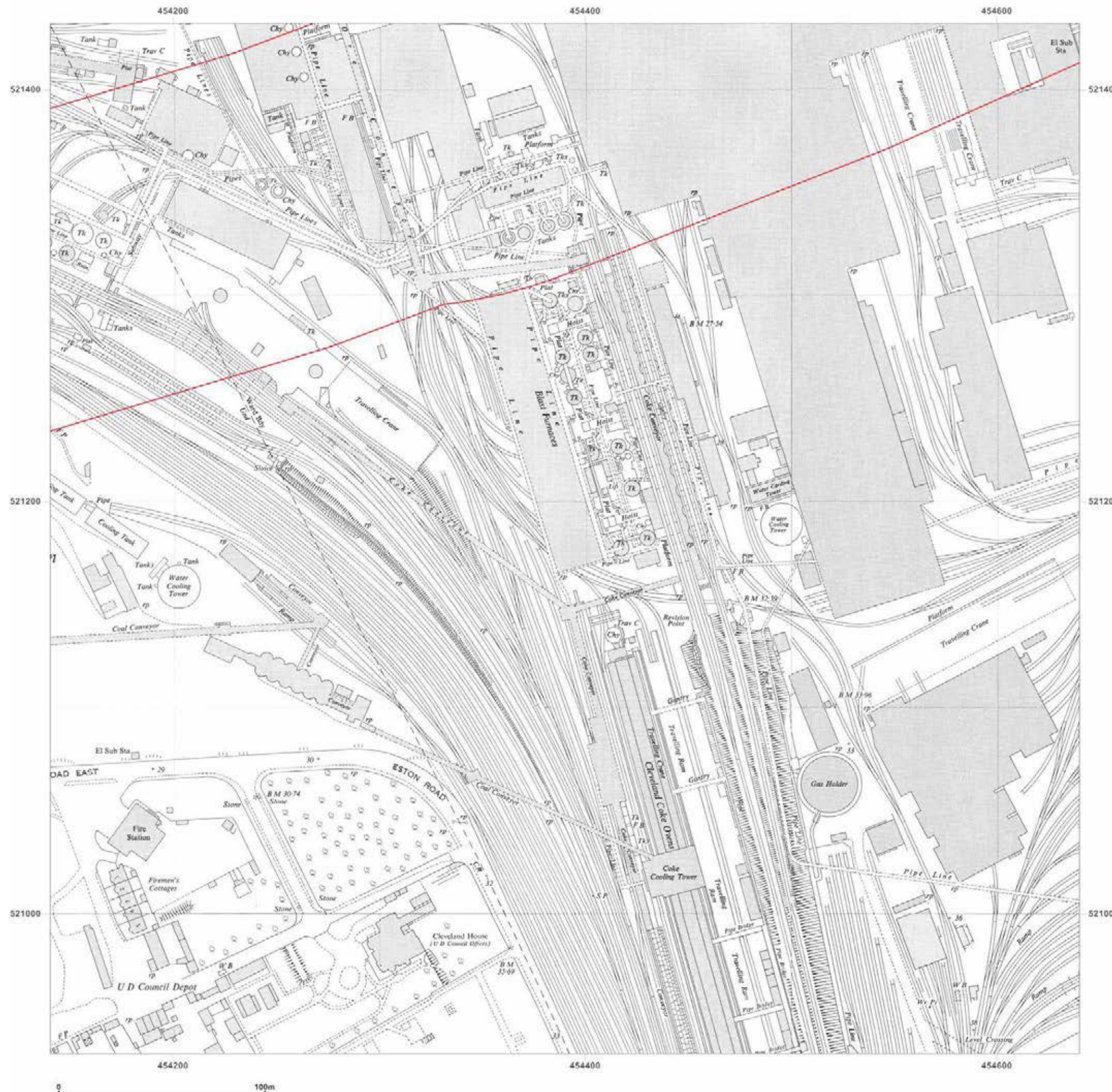
Client Ref: EMS_546959_736025
Report Ref: EMS-546959_736025_1250scale_4_1
Grid Ref: 454390, 521182

Map Name: National Grid

Map date: 1952

Scale: 1:1,250

Printed at: 1:2,000



Surveyed 1952 Revised 1952 Edition N/A Copyright N/A Levelled 1948	Surveyed 1952 Revised 1952 Edition N/A Copyright N/A Levelled 1948
Surveyed 1952 Revised 1952 Edition N/A Copyright N/A Levelled 1948	Surveyed 1952 Revised 1952 Edition N/A Copyright N/A Levelled 1948



Produced by
 Groundsure Insights
www.groundsure.com



Supplied by:
www.emapsite.com
sales@emapsite.com

© Crown copyright and database rights 2019 Ordnance Survey 100035207

Production date: 03 June 2019

Map legend available at:
www.groundsure.com/sites/default/files/groundsure_legend.pdf

Site Details:

South Tees Development

Client Ref: EMS_546959_736025
Report Ref: EMS-546959_736025_1250scale_4_1
Grid Ref: 454390, 521182

Map Name: National Grid

Map date: 1953

Scale: 1:1,250

Printed at: 1:2,000



Surveyed N/A Revised N/A Edition N/A Copyright 1953 Levelled N/A	Surveyed N/A Revised N/A Edition N/A Copyright 1953 Levelled N/A
Surveyed N/A Revised N/A Edition N/A Copyright 1953 Levelled N/A	Surveyed N/A Revised N/A Edition N/A Copyright 1953 Levelled N/A



Produced by
 Groundsure Insights
www.groundsure.com



Supplied by:
www.emapsite.com
sales@emapsite.com

© Crown copyright and database rights 2019 Ordnance Survey 100035207

Production date: 03 June 2019

Map legend available at:
www.groundsure.com/sites/default/files/groundsure_legend.pdf

Site Details:

South Tees Development

Client Ref: EMS_546959_736025
Report Ref: EMS-546959_736025_1250scale_4_1
Grid Ref: 454390, 521182

Map Name: National Grid

Map date: 1957-1962

Scale: 1:1,250

Printed at: 1:2,000



Surveyed 1952
 Revised 1962
 Edition N/A
 Copyright 1962
 Levelled 1959

Surveyed 1959
 Revised 1959
 Edition N/A
 Copyright 1959
 Levelled 1948

Surveyed 1952
 Revised 1957
 Edition N/A
 Copyright N/A
 Levelled 1948



Produced by
 Groundsure Insights
www.groundsure.com



Supplied by:
www.emapsite.com
sales@emapsite.com

© Crown copyright and database rights 2019 Ordnance Survey 100035207

Production date: 03 June 2019

Map legend available at:
www.groundsure.com/sites/default/files/groundsure_legend.pdf



Site Details:

South Tees Development

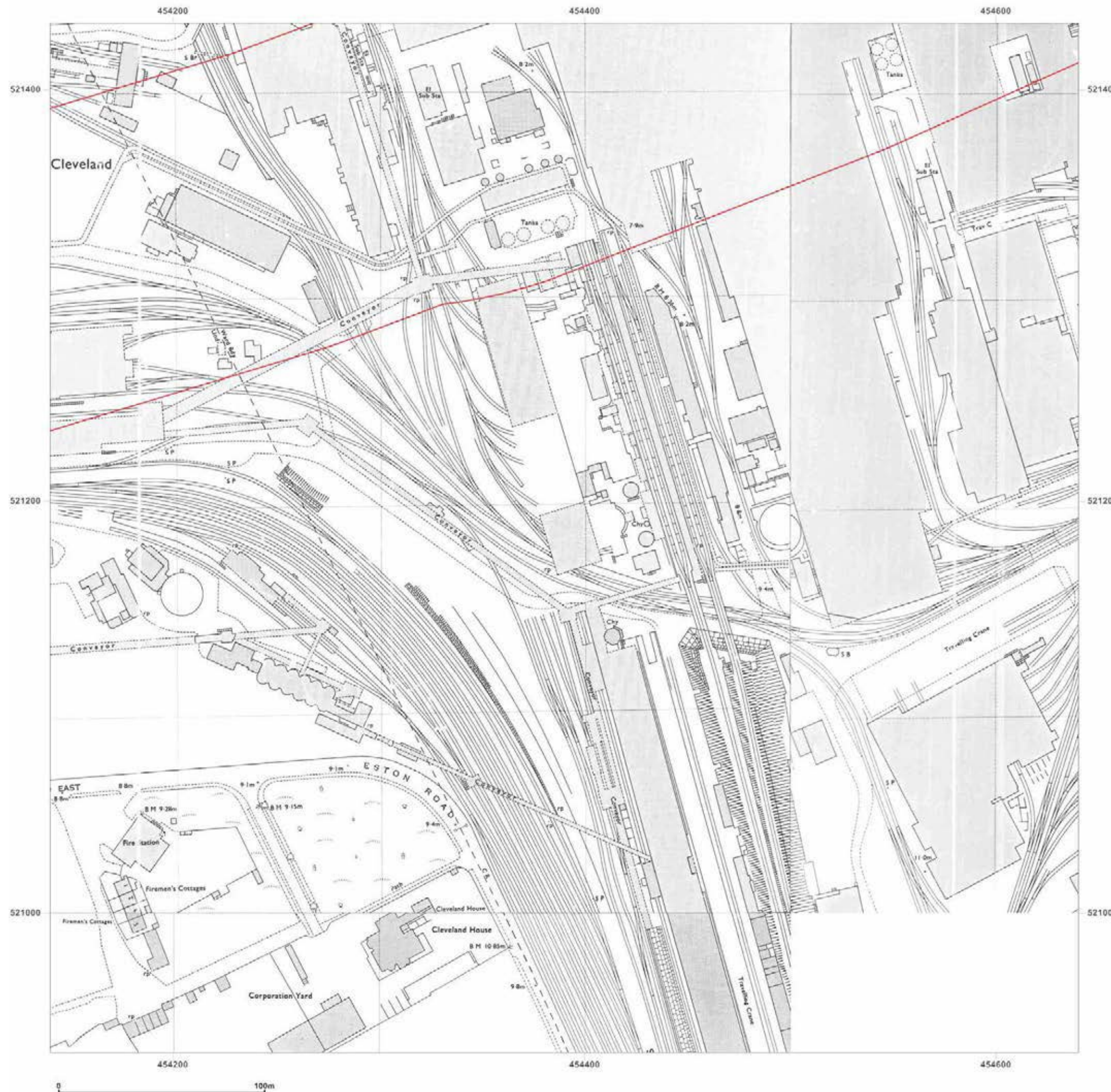
Client Ref: EMS_546959_736025
Report Ref: EMS-546959_736025_1250scale_4_1
Grid Ref: 454390, 521182

Map Name: National Grid

Map date: 1971-1972

Scale: 1:1,250

Printed at: 1:2,000



Surveyed 1952
 Revised 1971
 Edition N/A
 Copyright 1971
 Levelled 1959

Surveyed 1952
 Revised 1971
 Edition N/A
 Copyright 1971
 Levelled 1959

Surveyed 1952
 Revised 1972
 Edition N/A
 Copyright 1972
 Levelled 1959



Produced by
 Groundsure Insights
www.groundsure.com



Supplied by:
www.emapsite.com
sales@emapsite.com

© Crown copyright and database rights 2019 Ordnance Survey 100035207

Production date: 03 June 2019

Map legend available at:
www.groundsure.com/sites/default/files/groundsure_legend.pdf

Site Details:

South Tees Development

Client Ref: EMS_546959_736025
Report Ref: EMS-546959_736025_1250scale_4_1
Grid Ref: 454390, 521182

Map Name: National Grid

Map date: 1983-1985

Scale: 1:1,250

Printed at: 1:2,000



Surveyed N/A Revised N/A Edition N/A Copyright 1985 Levelled 1959	Surveyed 1959 Revised 1983 Edition N/A Copyright 1983 Levelled 1959
Surveyed 1959 Revised 1983 Edition N/A Copyright 1983 Levelled 1959	Surveyed 1959 Revised 1983 Edition N/A Copyright 1983 Levelled 1959



Produced by
 Groundsure Insights
www.groundsure.com



Supplied by:
www.emapsite.com
sales@emapsite.com

© Crown copyright and database rights 2019 Ordnance Survey 100035207

Production date: 03 June 2019

Map legend available at:
www.groundsure.com/sites/default/files/groundsure_legend.pdf

Site Details:

South Tees Development

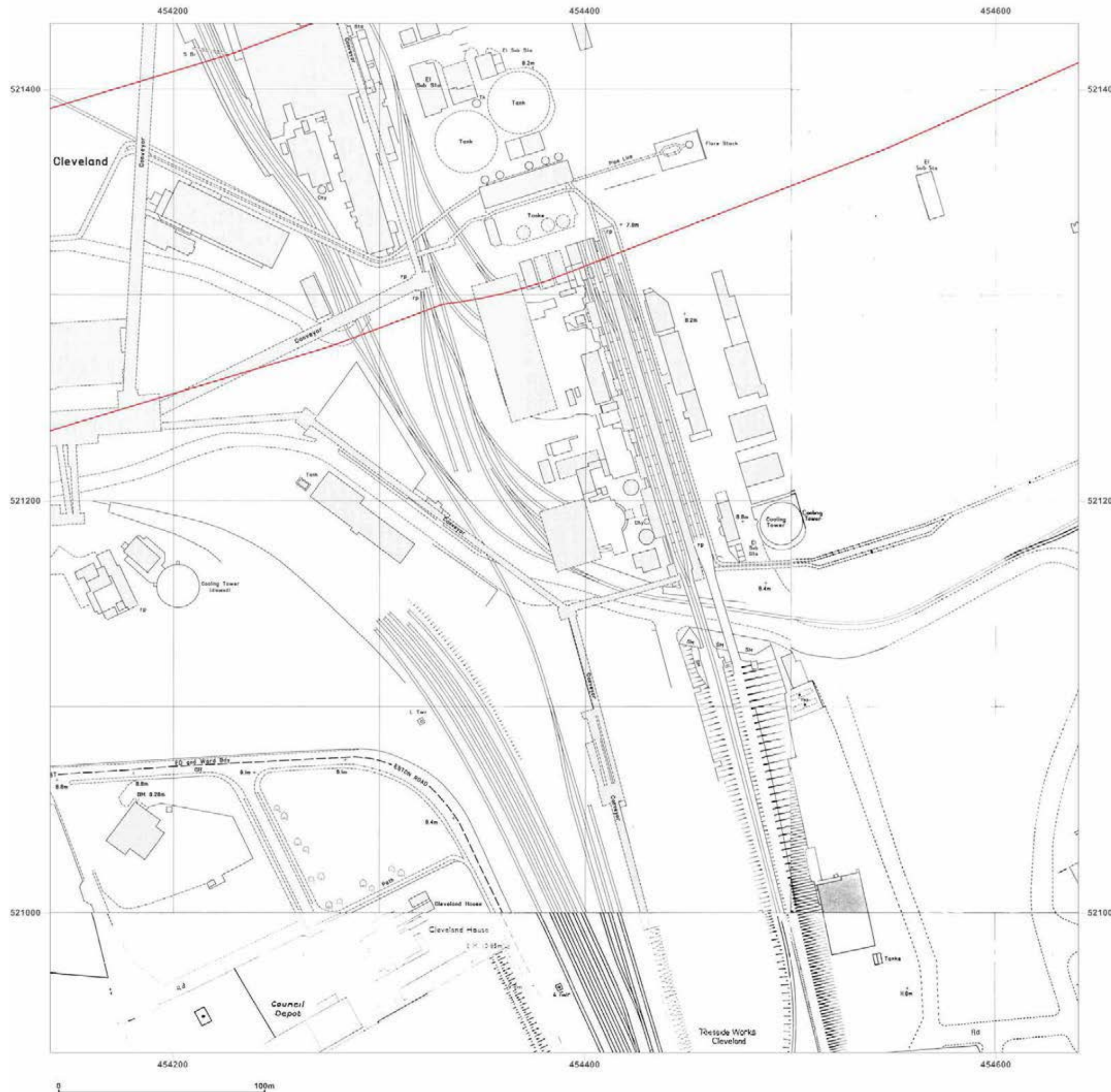
Client Ref: EMS_546959_736025
Report Ref: EMS-546959_736025_1250scale_4_1
Grid Ref: 454390, 521182

Map Name: National Grid

Map date: 1987-1989

Scale: 1:1,250

Printed at: 1:2,000



Surveyed 1952 Revised 1986 Edition N/A Copyright 1987 Levelled 1959	Surveyed 1989 Revised 1989 Edition N/A Copyright 1989 Levelled N/A
Surveyed 1959 Revised 1987 Edition N/A Copyright 1987 Levelled 1959	Surveyed 1959 Revised 1987 Edition N/A Copyright 1987 Levelled 1959



Produced by
 Groundsure Insights
www.groundsure.com



Supplied by:
www.emapsite.com
sales@emapsite.com

© Crown copyright and database rights 2019 Ordnance Survey 100035207

Production date: 03 June 2019

Map legend available at:
www.groundsure.com/sites/default/files/groundsure_legend.pdf

Site Details:

South Tees Development

Client Ref: EMS_546959_736025
Report Ref: EMS-546959_736025_1250scale_4_1
Grid Ref: 454390, 521182

Map Name: National Grid

Map date: 1988-1993

Scale: 1:1,250

Printed at: 1:2,000



Surveyed 1952
 Revised 1988
 Edition N/A
 Copyright 1987
 Levelled 1959

Surveyed 1993
 Revised 1993
 Edition N/A
 Copyright N/A
 Levelled N/A

Surveyed 1952
 Revised 1987
 Edition N/A
 Copyright 1988
 Levelled 1959

Surveyed N/A
 Revised N/A
 Edition N/A
 Copyright 1993
 Levelled N/A



Produced by
 Groundsure Insights
www.groundsure.com



Supplied by:
www.emapsite.com
sales@emapsite.com

© Crown copyright and database rights 2019 Ordnance Survey 100035207

Production date: 03 June 2019

Map legend available at:
www.groundsure.com/sites/default/files/groundsure_legend.pdf

Site Details:

South Tees Development

Client Ref: EMS_546959_736025
Report Ref: EMS-546959_736025_1250scale_4_1
Grid Ref: 454390, 521182

Map Name: National Grid

Map date: 1994

Scale: 1:1,250

Printed at: 1:2,000



Surveyed 1994 Revised 1994 Edition N/A Copyright 1994 Levelled N/A			
Surveyed N/A Revised N/A Edition N/A Copyright 1994 Levelled N/A		Surveyed 1994 Revised 1994 Edition N/A Copyright 1994 Levelled N/A	



Produced by
 Groundsure Insights
www.groundsure.com



Supplied by:
www.emapsite.com
sales@emapsite.com

© Crown copyright and database rights 2019 Ordnance Survey 100035207

Production date: 03 June 2019

Map legend available at:
www.groundsure.com/sites/default/files/groundsure_legend.pdf

Site Details:

South Tees Development

Client Ref: EMS_546959_736025
Report Ref: EMS-546959_736025_1250scale_4_1
Grid Ref: 454390, 521182

Map Name: National Grid

Map date: 1993-1994

Scale: 1:1,250

Printed at: 1:2,000



Surveyed N/A Revised N/A Edition N/A Copyright 1993 Levelled N/A		Surveyed N/A Revised N/A Edition N/A Copyright 1994 Levelled N/A
--	--	--



Produced by
 Groundsure Insights
www.groundsure.com



Supplied by:
www.emapsite.com
sales@emapsite.com

© Crown copyright and database rights 2019 Ordnance Survey 100035207

Production date: 03 June 2019

Map legend available at:
www.groundsure.com/sites/default/files/groundsure_legend.pdf

Site Details:

South Tees Development

Client Ref: EMS_546959_736025
Report Ref: EMS-546959_736025_1250scale_4_1
Grid Ref: 454390, 521182

Map Name: National Grid

Map date: 1994

Scale: 1:1,250

Printed at: 1:2,000



Surveyed N/A Revised N/A Edition N/A Copyright 1994 Levelled N/A		
Surveyed 1994 Revised N/A Edition N/A Copyright 1994 Levelled N/A		Surveyed N/A Revised N/A Edition N/A Copyright 1994 Levelled N/A



Produced by
 Groundsure Insights
www.groundsure.com



Supplied by:
www.emapsite.com
sales@emapsite.com

© Crown copyright and database rights 2019 Ordnance Survey 100035207

Production date: 03 June 2019

Map legend available at:
www.groundsure.com/sites/default/files/groundsure_legend.pdf

Site Details:

South Tees Development

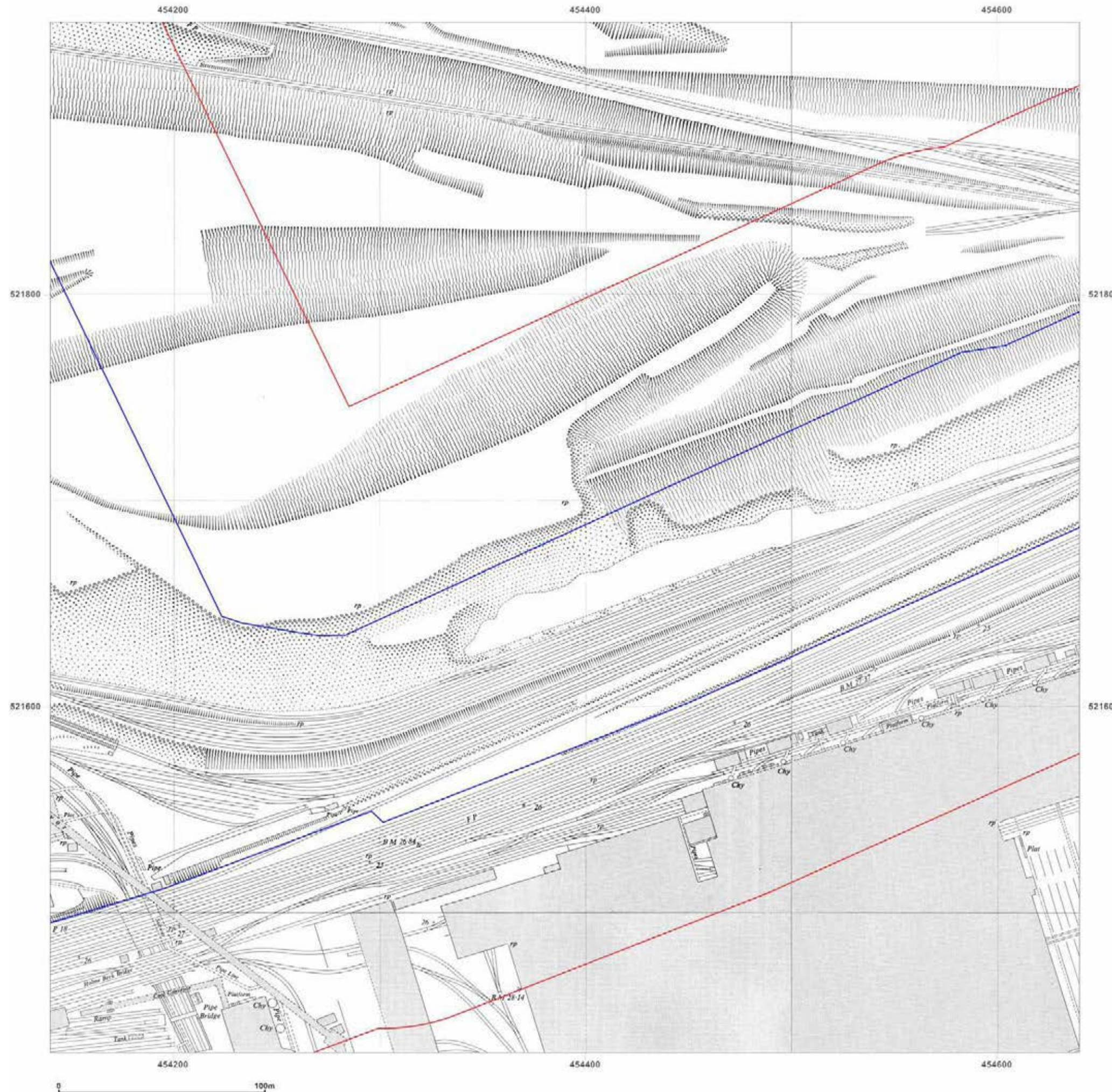
Client Ref: EMS_546959_736025
Report Ref: EMS-546959_736025_1250scale_4_2
Grid Ref: 454390, 521682

Map Name: National Grid

Map date: 1952

Scale: 1:1,250

Printed at: 1:2,000



Surveyed 1952 Revised 1952 Edition N/A Copyright N/A Levelled 1948	Surveyed 1952 Revised 1952 Edition N/A Copyright N/A Levelled 1948
Surveyed 1952 Revised 1952 Edition N/A Copyright N/A Levelled 1948	Surveyed 1952 Revised 1952 Edition N/A Copyright N/A Levelled 1948



Produced by
 Groundsure Insights
www.groundsure.com



Supplied by:
www.emapsite.com
sales@emapsite.com

© Crown copyright and database rights 2019 Ordnance Survey 100035207

Production date: 03 June 2019

Map legend available at:
www.groundsure.com/sites/default/files/groundsure_legend.pdf

Site Details:

South Tees Development

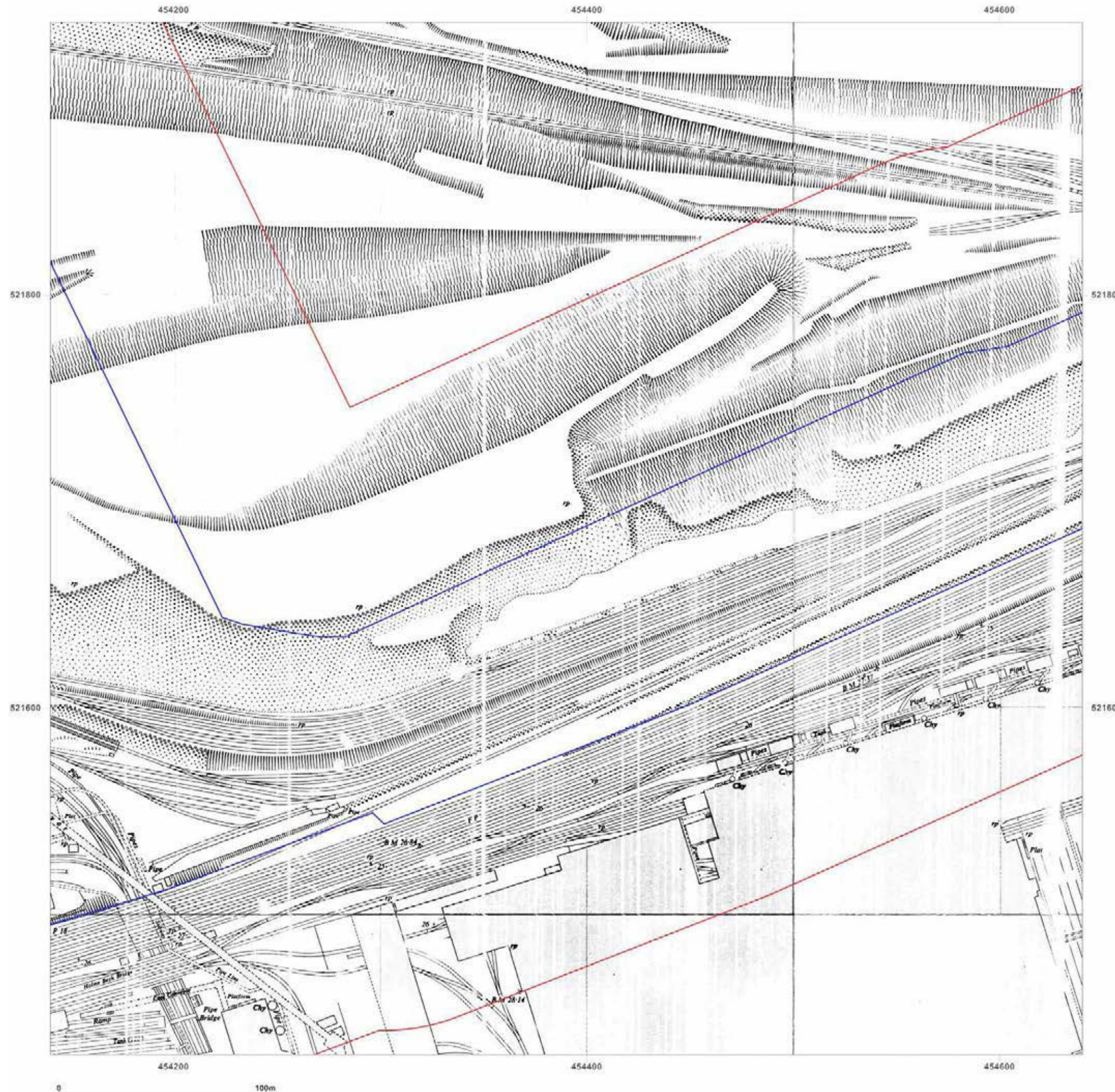
Client Ref: EMS_546959_736025
Report Ref: EMS-546959_736025_1250scale_4_2
Grid Ref: 454390, 521682

Map Name: National Grid

Map date: 1953

Scale: 1:1,250

Printed at: 1:2,000



Surveyed N/A Revised N/A Edition N/A Copyright 1953 Levelled N/A	Surveyed N/A Revised N/A Edition N/A Copyright 1953 Levelled N/A
Surveyed N/A Revised N/A Edition N/A Copyright 1953 Levelled N/A	Surveyed N/A Revised N/A Edition N/A Copyright 1953 Levelled N/A



Produced by
 Groundsure Insights
www.groundsure.com



Supplied by:
www.emapsite.com
sales@emapsite.com

© Crown copyright and database rights 2019 Ordnance Survey 100035207

Production date: 03 June 2019

Map legend available at:
www.groundsure.com/sites/default/files/groundsure_legend.pdf

Site Details:

South Tees Development

Client Ref: EMS_546959_736025
Report Ref: EMS-546959_736025_1250scale_4_2
Grid Ref: 454390, 521682

Map Name: National Grid

Map date: 1959-1962

Scale: 1:1,250

Printed at: 1:2,000



Surveyed 1952 Revised 1959 Edition N/A Copyright 1959 Levelled 1948	Surveyed 1959 Revised 1959 Edition N/A Copyright 1959 Levelled 1948
Surveyed 1952 Revised 1962 Edition N/A Copyright 1962 Levelled 1959	



Produced by
Groundsure Insights
www.groundsure.com

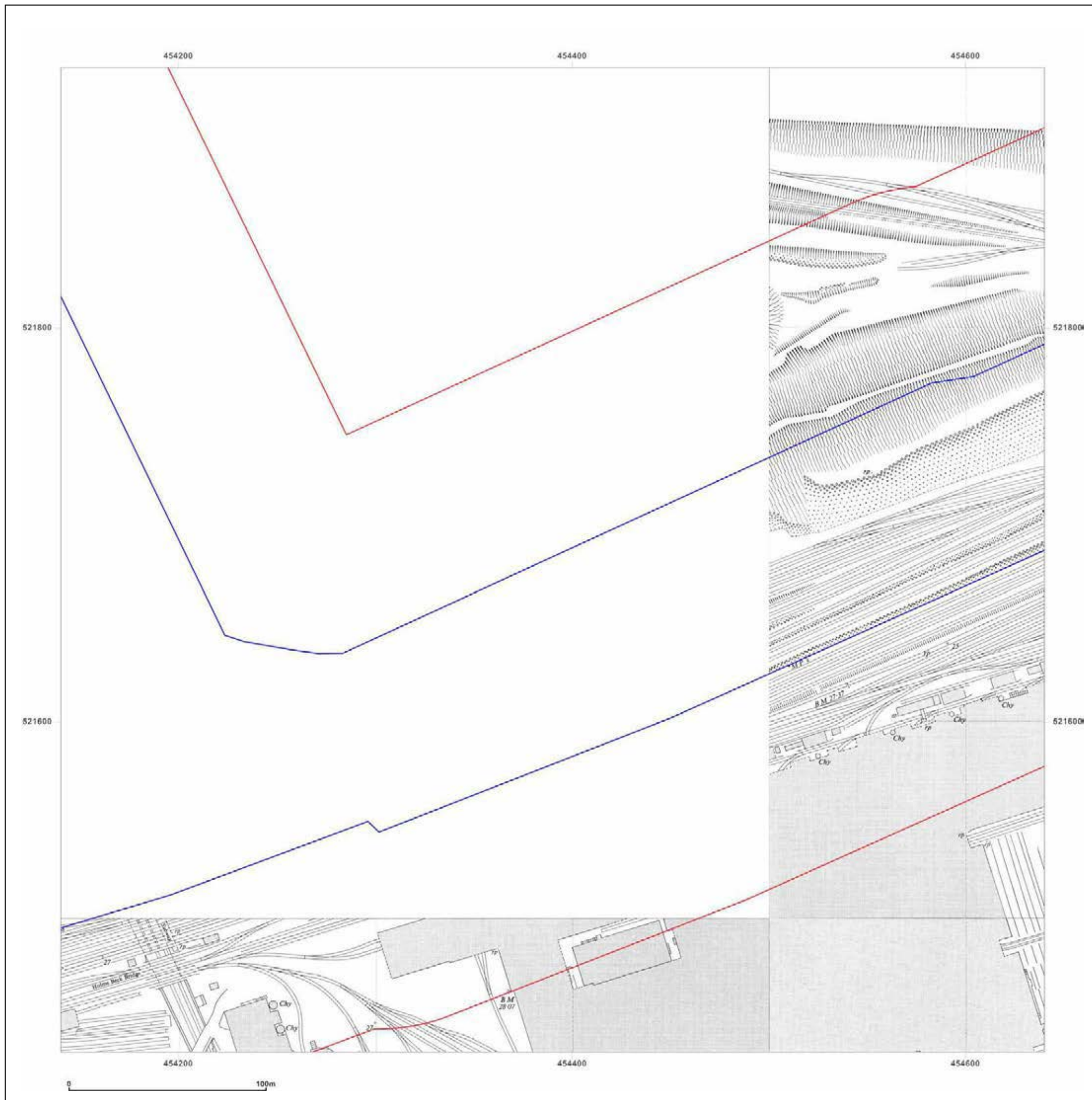


Supplied by:
www.emapsite.com
sales@emapsite.com

© Crown copyright and database rights 2019 Ordnance Survey 100035207

Production date: 03 June 2019

Map legend available at:
www.groundsure.com/sites/default/files/groundsure_legend.pdf



Site Details:

South Tees Development

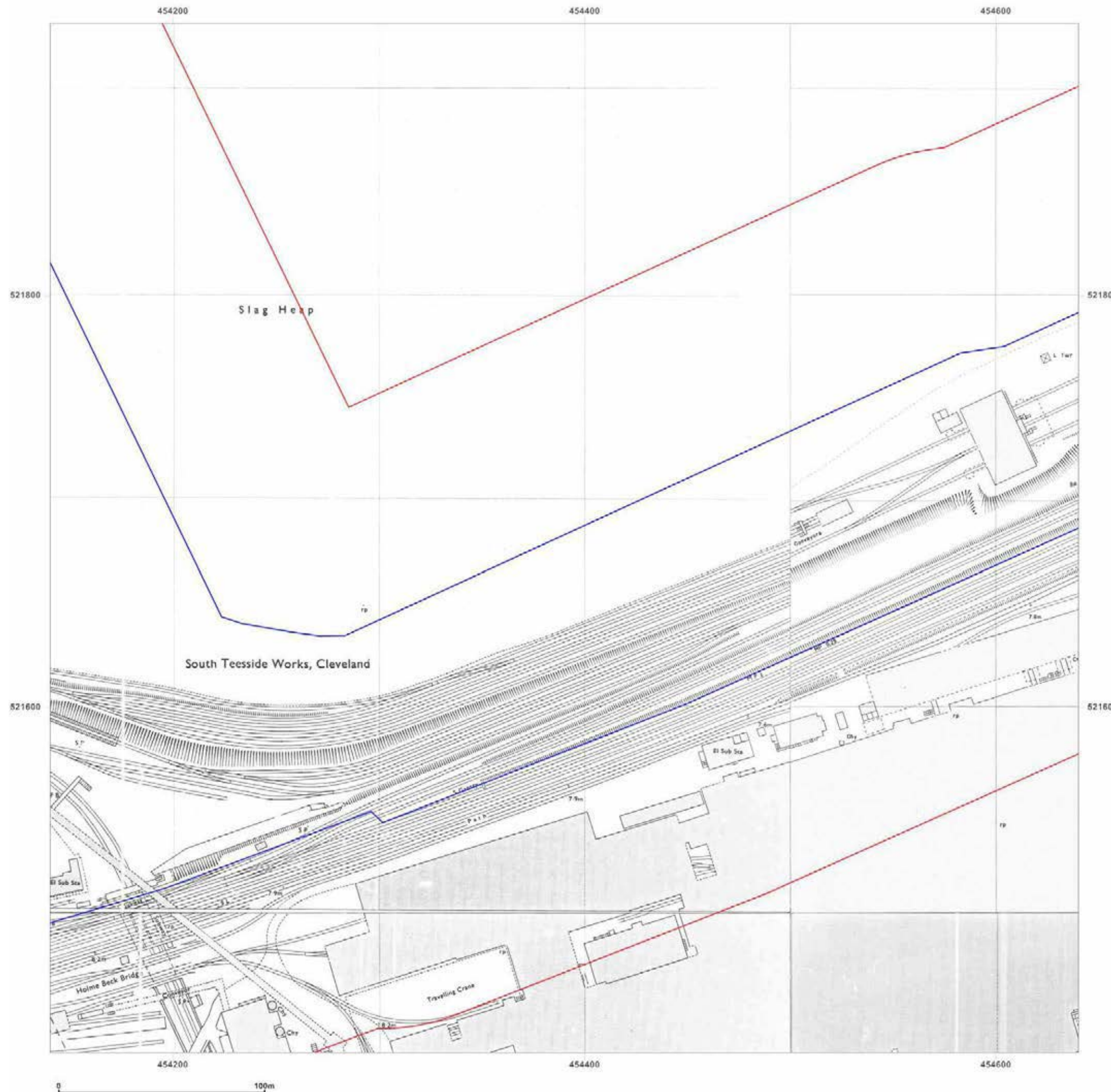
Client Ref: EMS_546959_736025
Report Ref: EMS-546959_736025_1250scale_4_2
Grid Ref: 454390, 521682

Map Name: National Grid

Map date: 1971-1976

Scale: 1:1,250

Printed at: 1:2,000



Surveyed 1952 Revised 1971 Edition N/A Copyright 1971 Levelled 1959	Surveyed 1952 Revised 1975 Edition N/A Copyright 1976 Levelled 1959
Surveyed 1952 Revised 1971 Edition N/A Copyright 1971 Levelled 1959	Surveyed 1952 Revised 1971 Edition N/A Copyright 1971 Levelled 1959



Produced by
 Groundsure Insights
www.groundsure.com



Supplied by:
www.emapsite.com
sales@emapsite.com

© Crown copyright and database rights 2019 Ordnance Survey 100035207

Production date: 03 June 2019

Map legend available at:
www.groundsure.com/sites/default/files/groundsure_legend.pdf

Site Details:

South Tees Development

Client Ref: EMS_546959_736025
Report Ref: EMS-546959_736025_1250scale_4_2
Grid Ref: 454390, 521682

Map Name: National Grid

Map date: 1983-1985

Scale: 1:1,250

Printed at: 1:2,000



Surveyed 1959 Revised 1984 Edition N/A Copyright 1984 Levelled 1959	
---	--

Surveyed N/A Revised N/A Edition N/A Copyright 1985 Levelled 1959	
---	--

Surveyed 1959 Revised 1983 Edition N/A Copyright 1983 Levelled 1959



Produced by
 Groundsure Insights
www.groundsure.com



Supplied by:
www.emapsite.com
sales@emapsite.com

© Crown copyright and database rights 2019 Ordnance Survey 100035207

Production date: 03 June 2019

Map legend available at:
www.groundsure.com/sites/default/files/groundsure_legend.pdf

Site Details:

South Tees Development

Client Ref: EMS_546959_736025
Report Ref: EMS-546959_736025_1250scale_4_2
Grid Ref: 454390, 521682

Map Name: National Grid

Map date: 1987-1989

Scale: 1:1,250

Printed at: 1:2,000



		Surveyed 1989 Revised 1989 Edition N/A Copyright 1989 Levelled N/A
Surveyed 1952 Revised 1986 Edition N/A Copyright 1987 Levelled 1959		Surveyed 1989 Revised 1989 Edition N/A Copyright 1989 Levelled N/A



Produced by
Groundsure Insights
www.groundsure.com

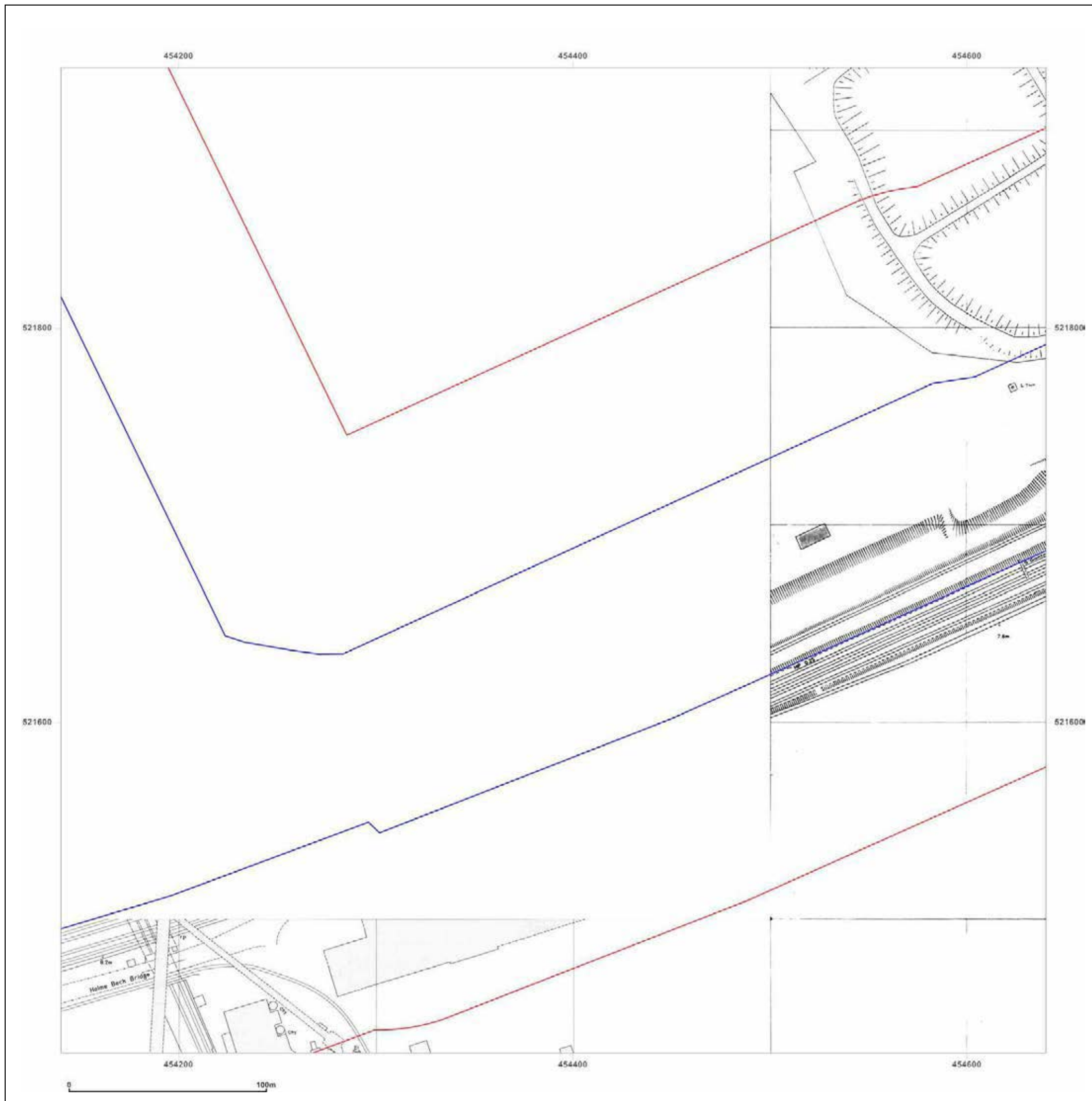


Supplied by:
www.emapsite.com
sales@emapsite.com

© Crown copyright and database rights 2019 Ordnance Survey 100035207

Production date: 03 June 2019

Map legend available at:
www.groundsure.com/sites/default/files/groundsure_legend.pdf



Site Details:

South Tees Development

Client Ref: EMS_546959_736025
Report Ref: EMS-546959_736025_1250scale_4_2
Grid Ref: 454390, 521682

Map Name: National Grid

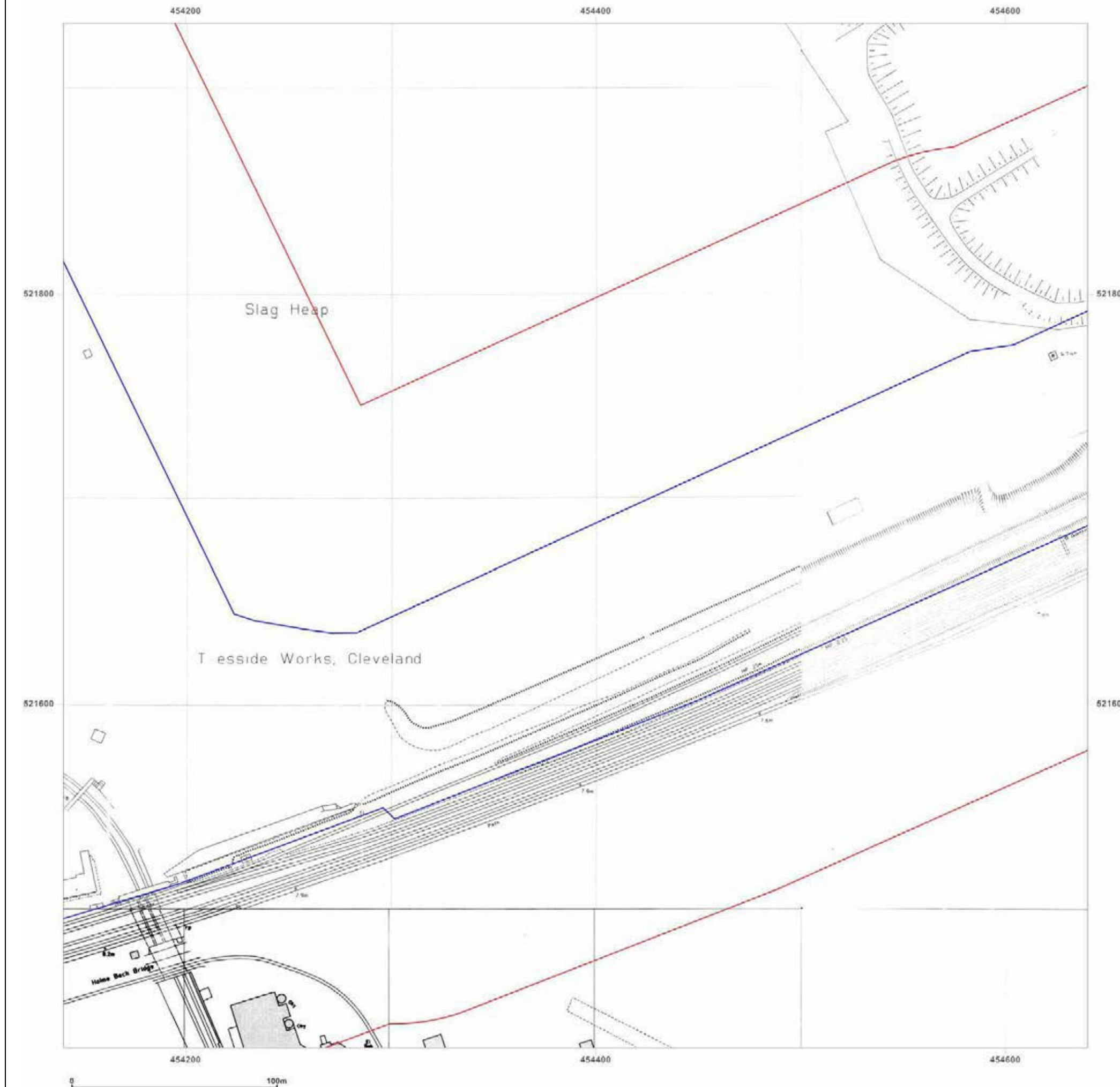
Map date: 1988-1993

Scale: 1:1,250

Printed at: 1:2,000



Surveyed 1993 Revised 1993 Edition N/A Copyright N/A Levelled N/A	Surveyed 1989 Revised 1989 Edition N/A Copyright 1989 Levelled N/A
Surveyed 1952 Revised 1988 Edition N/A Copyright 1987 Levelled 1959	Surveyed 1993 Revised 1993 Edition N/A Copyright N/A Levelled N/A



Produced by
 Groundsure Insights
www.groundsure.com



Supplied by:
www.emapsite.com
sales@emapsite.com

© Crown copyright and database rights 2019 Ordnance Survey 100035207

Production date: 03 June 2019

Map legend available at:
www.groundsure.com/sites/default/files/groundsure_legend.pdf

Site Details:

South Tees Development

Client Ref: EMS_546959_736025
Report Ref: EMS-546959_736025_1250scale_4_2
Grid Ref: 454390, 521682

Map Name: National Grid

Map date: 1993

Scale: 1:1,250

Printed at: 1:2,000



Surveyed N/A	Revised N/A
Edition N/A	Copyright 1993
Levelled N/A	

Surveyed N/A
 Revised N/A
 Edition N/A
 Copyright 1993
 Levelled N/A



Produced by
 Groundsure Insights
www.groundsure.com

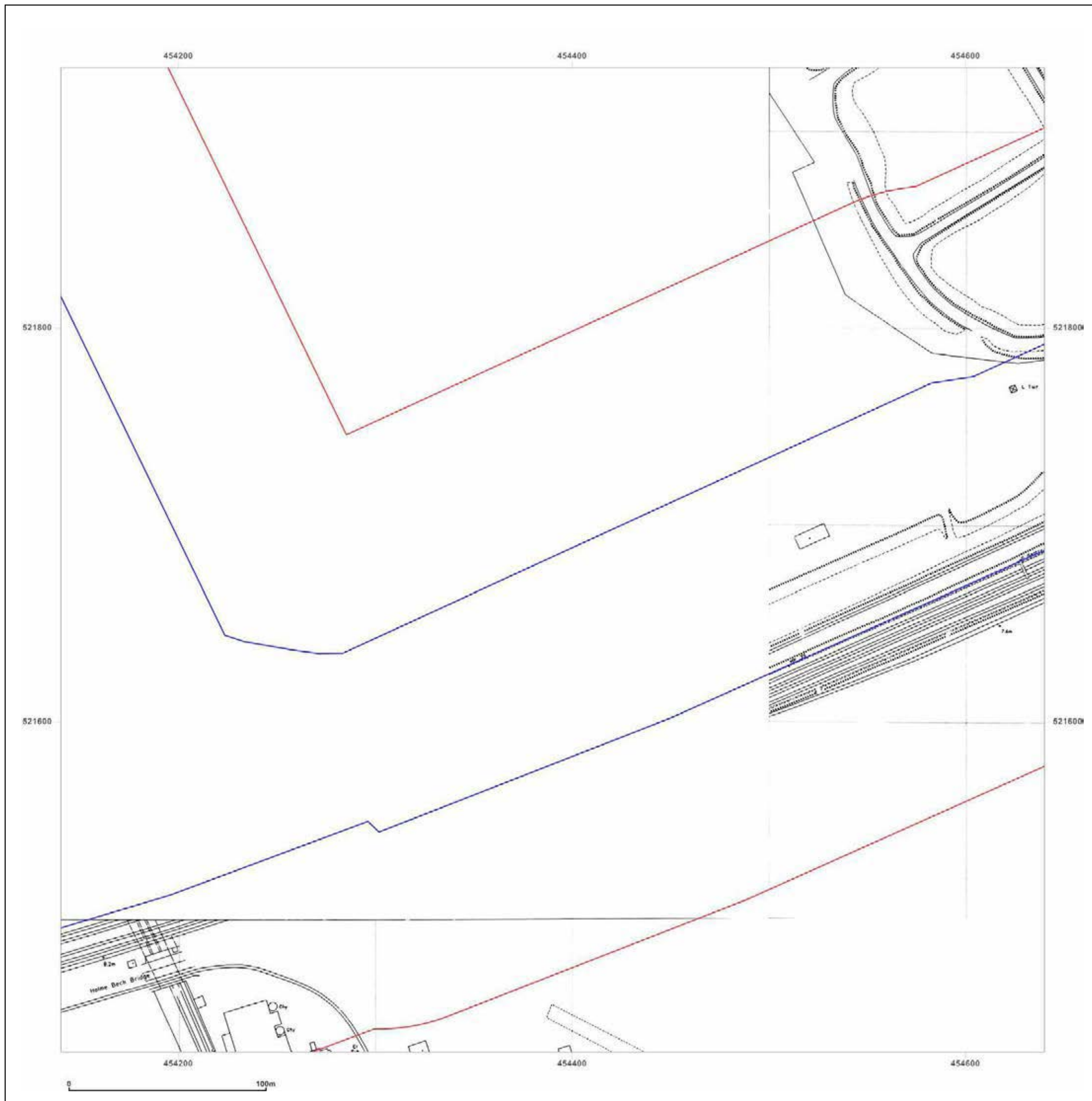


Supplied by:
www.emapsite.com
sales@emapsite.com

© Crown copyright and database rights 2019 Ordnance Survey 100035207

Production date: 03 June 2019

Map legend available at:
www.groundsure.com/sites/default/files/groundsure_legend.pdf



Site Details:

South Tees Development

Client Ref: EMS_546959_736025
Report Ref: EMS-546959_736025_1250scale_4_2
Grid Ref: 454390, 521682

Map Name: National Grid

Map date: 1994

Scale: 1:1,250

Printed at: 1:2,000



Surveyed 1994 Revised 1994 Edition N/A Copyright 1994 Levelled N/A	

Surveyed 1994
Revised 1994
Edition N/A
Copyright 1994
Levelled N/A



Produced by
Groundsure Insights
www.groundsure.com

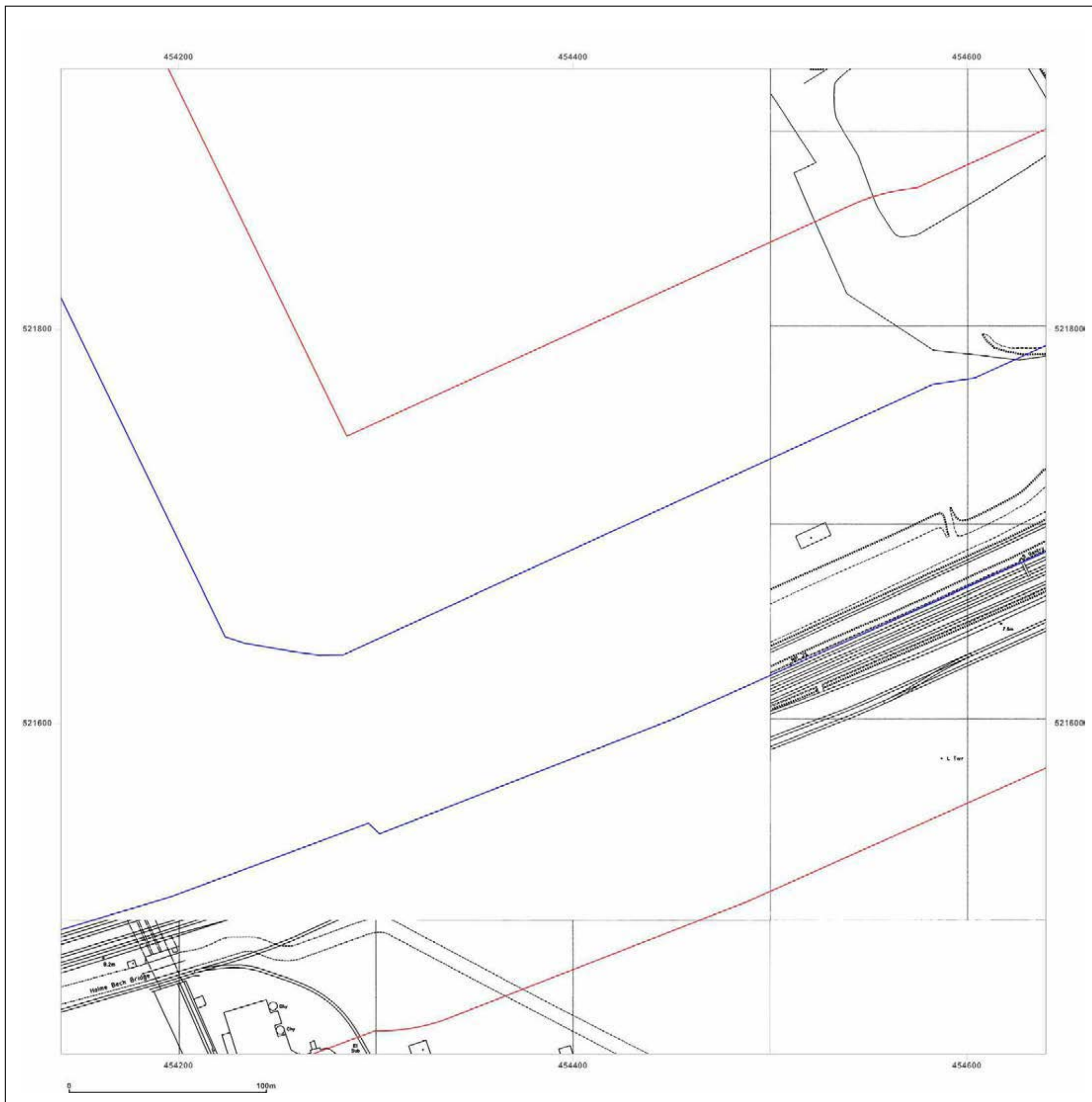


Supplied by:
www.emapsite.com
sales@emapsite.com

© Crown copyright and database rights 2019 Ordnance Survey 100035207

Production date: 03 June 2019

Map legend available at:
www.groundsure.com/sites/default/files/groundsure_legend.pdf



Site Details:

South Tees Development

Client Ref: EMS_546959_736025
Report Ref: EMS-546959_736025_1250scale_4_2
Grid Ref: 454390, 521682

Map Name: National Grid

Map date: 1994

Scale: 1:1,250

Printed at: 1:2,000



Surveyed N/A	Revised N/A
Edition N/A	Copyright 1994
Levelled N/A	

Surveyed N/A
Revised N/A
Edition N/A
Copyright 1994
Levelled N/A

Surveyed N/A
Revised N/A
Edition N/A
Copyright 1994
Levelled N/A



Produced by
Groundsure Insights
www.groundsure.com



Supplied by:
www.emapsite.com
sales@emapsite.com

© Crown copyright and database rights 2019 Ordnance Survey 100035207

Production date: 03 June 2019

Map legend available at:
www.groundsure.com/sites/default/files/groundsure_legend.pdf

