



1:1250 Scale Sections 5-3 to 5-5





Site Details:

South Tees Development

Client Ref: EMS_546959_736025
Report Ref: EMS-546959_736025_1250scale_5_3
Grid Ref: 454890, 522182

Map Name: National Grid

Map date: 1952

Scale: 1:1,250

Printed at: 1:2,000



Surveyed 1952
 Revised 1952
 Edition N/A
 Copyright N/A
 Levelled 1948

Surveyed 1952
 Revised 1952
 Edition N/A
 Copyright N/A
 Levelled 1948

Surveyed 1952
 Revised 1952
 Edition N/A
 Copyright N/A
 Levelled 1948

Surveyed 1952
 Revised 1952
 Edition N/A
 Copyright N/A
 Levelled 1948



Produced by
 Groundsure Insights
www.groundsure.com

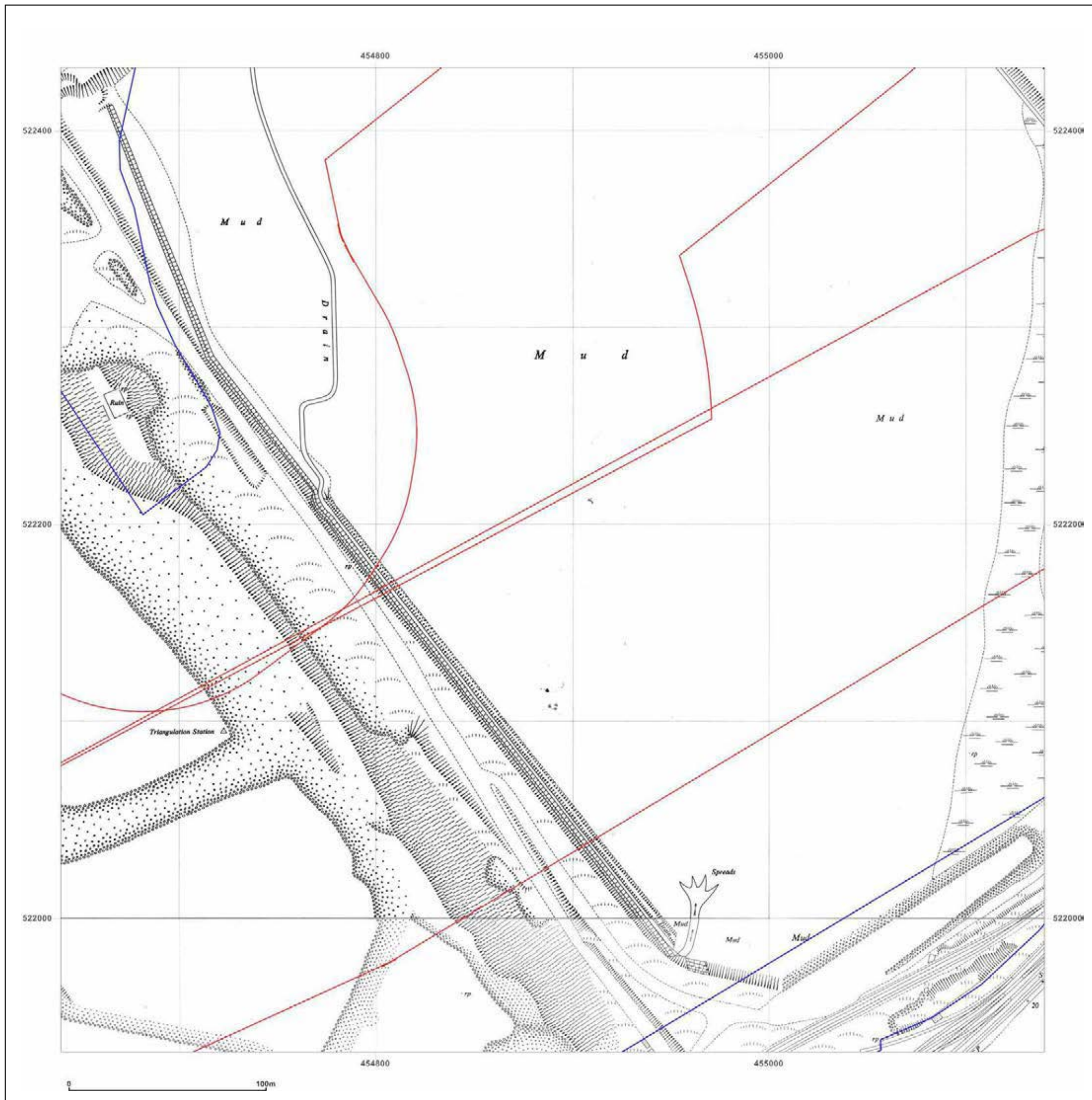


Supplied by:
www.emapsite.com
sales@emapsite.com

© Crown copyright and database rights 2019 Ordnance Survey 100035207

Production date: 03 June 2019

Map legend available at:
www.groundsure.com/sites/default/files/groundsure_legend.pdf



Site Details:

South Tees Development

Client Ref: EMS_546959_736025
Report Ref: EMS-546959_736025_1250scale_5_3
Grid Ref: 454890, 522182

Map Name: National Grid

Map date: 1953

Scale: 1:1,250

Printed at: 1:2,000



Surveyed N/A
 Revised N/A
 Edition N/A
 Copyright N/A
 Levelled N/A

Surveyed N/A
 Revised N/A
 Edition N/A
 Copyright 1953
 Levelled N/A

Surveyed N/A
 Revised N/A
 Edition N/A
 Copyright 1953
 Levelled N/A

Surveyed N/A
 Revised N/A
 Edition N/A
 Copyright 1953
 Levelled N/A



Produced by
 Groundsure Insights
www.groundsure.com

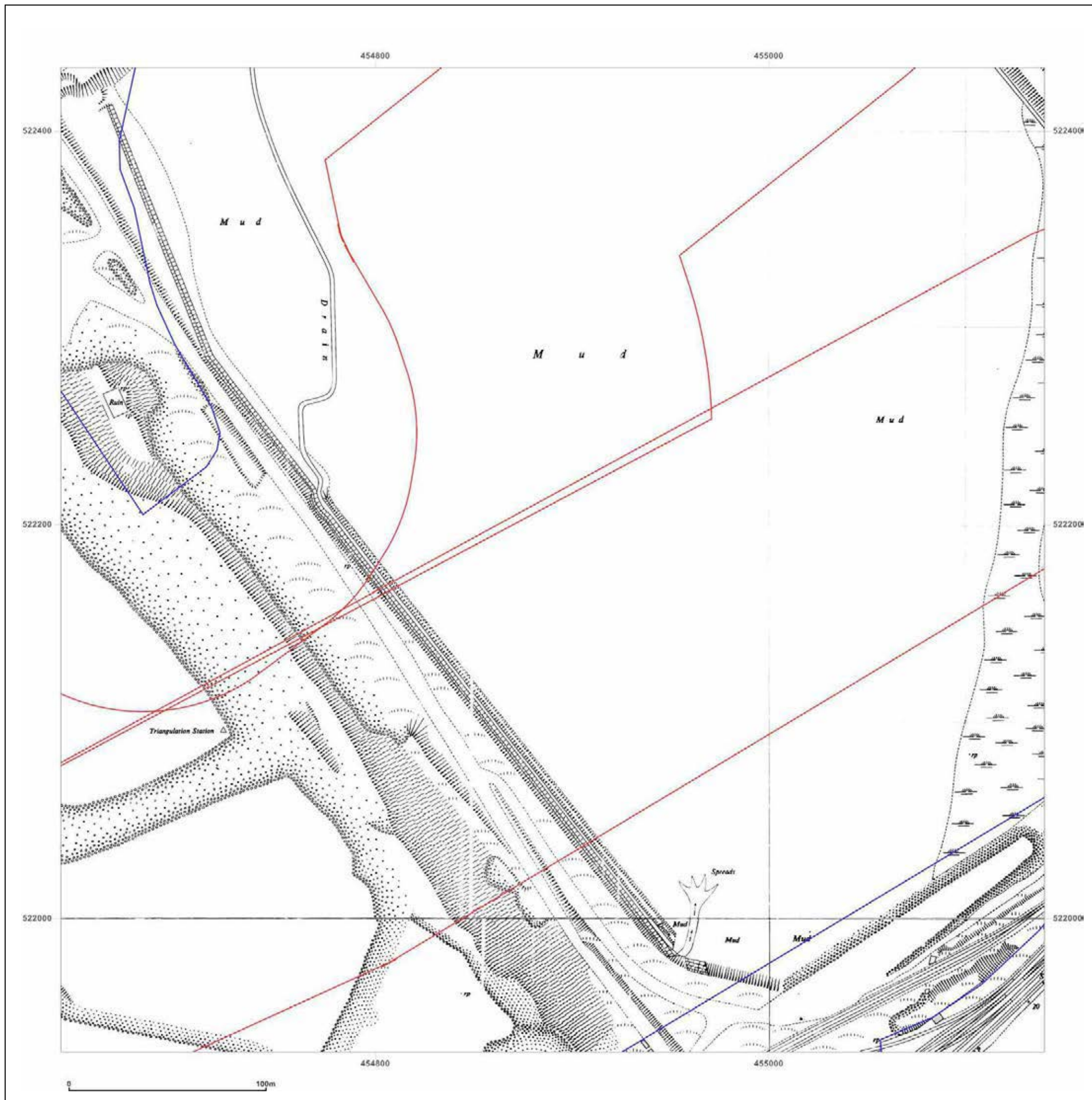


Supplied by:
www.emapsite.com
sales@emapsite.com

© Crown copyright and database rights 2019 Ordnance Survey 100035207

Production date: 03 June 2019

Map legend available at:
www.groundsure.com/sites/default/files/groundsure_legend.pdf



Site Details:

South Tees Development

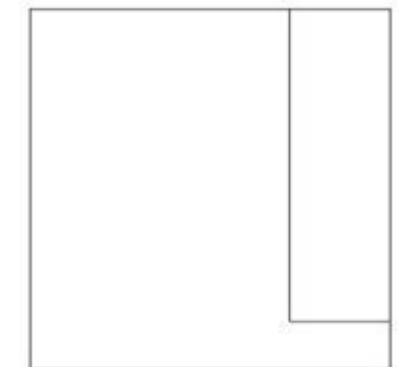
Client Ref: EMS_546959_736025
Report Ref: EMS-546959_736025_1250scale_5_3
Grid Ref: 454890, 522182

Map Name: National Grid

Map date: 1965

Scale: 1:1,250

Printed at: 1:2,000



Surveyed 1952
Revised 1964
Edition N/A
Copyright 1965
Levelled 1959



Produced by
Groundsure Insights
www.groundsure.com

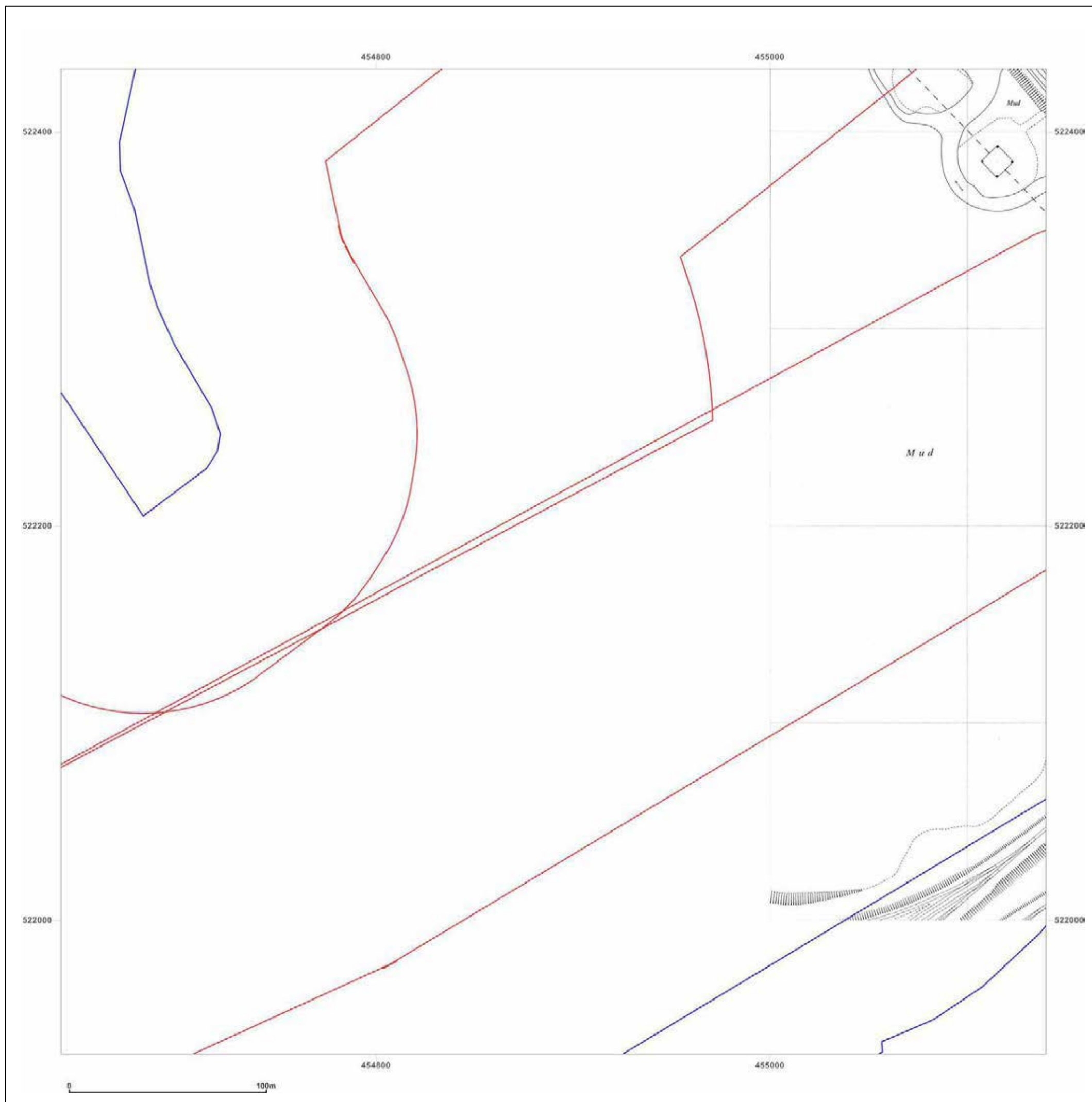


Supplied by:
www.emapsite.com
sales@emapsite.com

© Crown copyright and database rights 2019 Ordnance Survey 100035207

Production date: 03 June 2019

Map legend available at:
www.groundsure.com/sites/default/files/groundsure_legend.pdf



Site Details:

South Tees Development

Client Ref: EMS_546959_736025
Report Ref: EMS-546959_736025_1250scale_5_3
Grid Ref: 454890, 522182

Map Name: National Grid

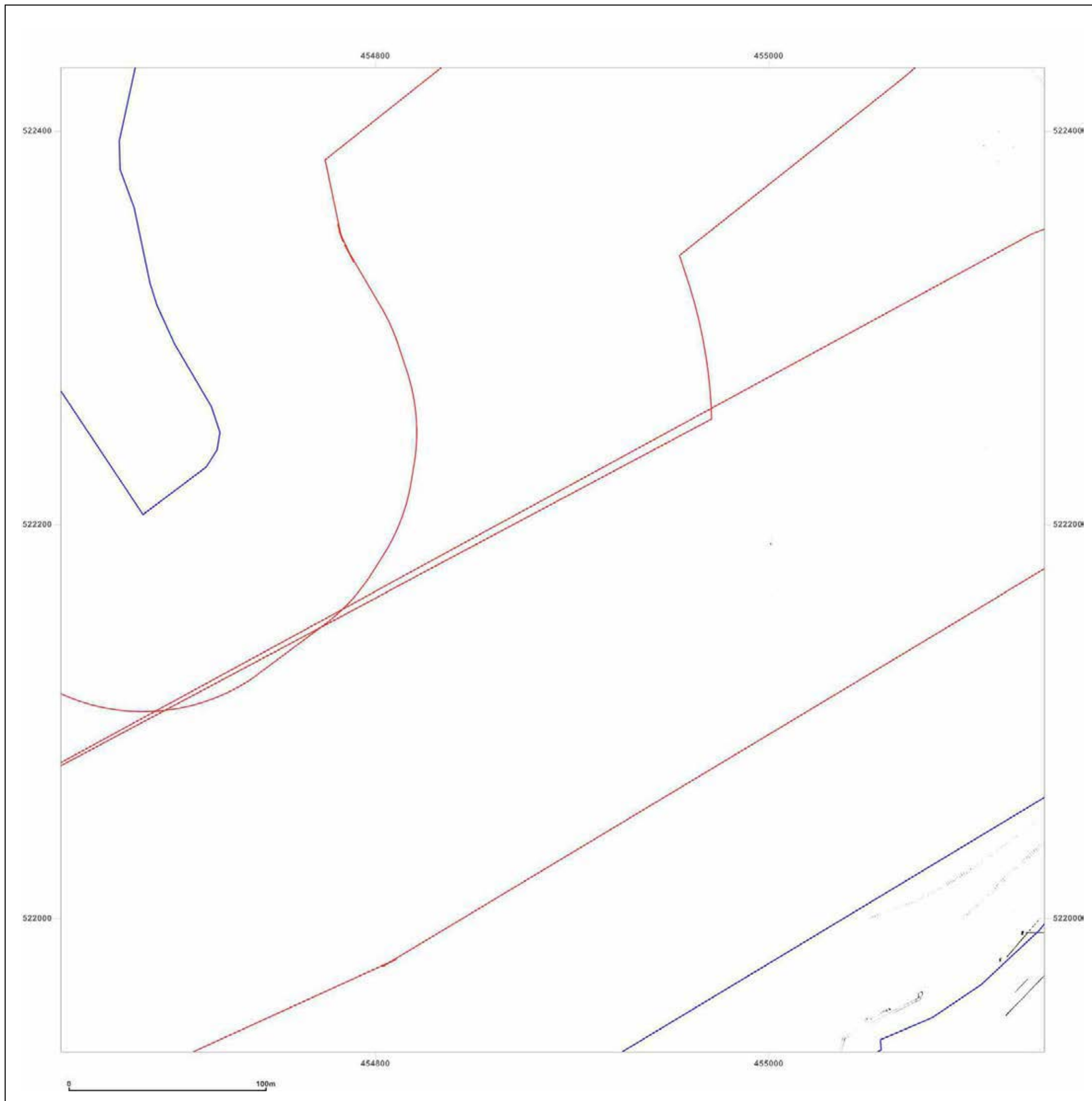
Map date: 1974

Scale: 1:1,250

Printed at: 1:2,000



	Surveyed N/A Revised N/A Edition N/A Copyright 1974 Levelled N/A
	Surveyed N/A Revised N/A Edition N/A Copyright 1974 Levelled N/A



Produced by
Groundsure Insights
www.groundsure.com



Supplied by:
www.emapsite.com
sales@emapsite.com

© Crown copyright and database rights 2019 Ordnance Survey 100035207

Production date: 03 June 2019

Map legend available at:
www.groundsure.com/sites/default/files/groundsure_legend.pdf

Site Details:

South Tees Development

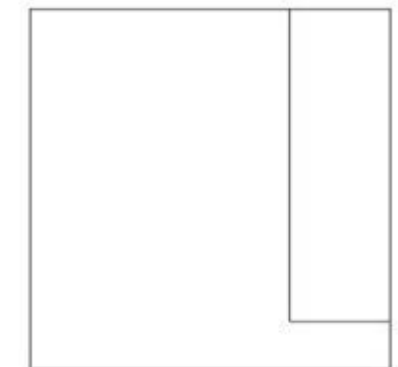
Client Ref: EMS_546959_736025
Report Ref: EMS-546959_736025_1250scale_5_3
Grid Ref: 454890, 522182

Map Name: National Grid

Map date: 1975

Scale: 1:1,250

Printed at: 1:2,000



Surveyed N/A
Revised N/A
Edition N/A
Copyright 1975
Levelled N/A



Produced by
Groundsure Insights
www.groundsure.com

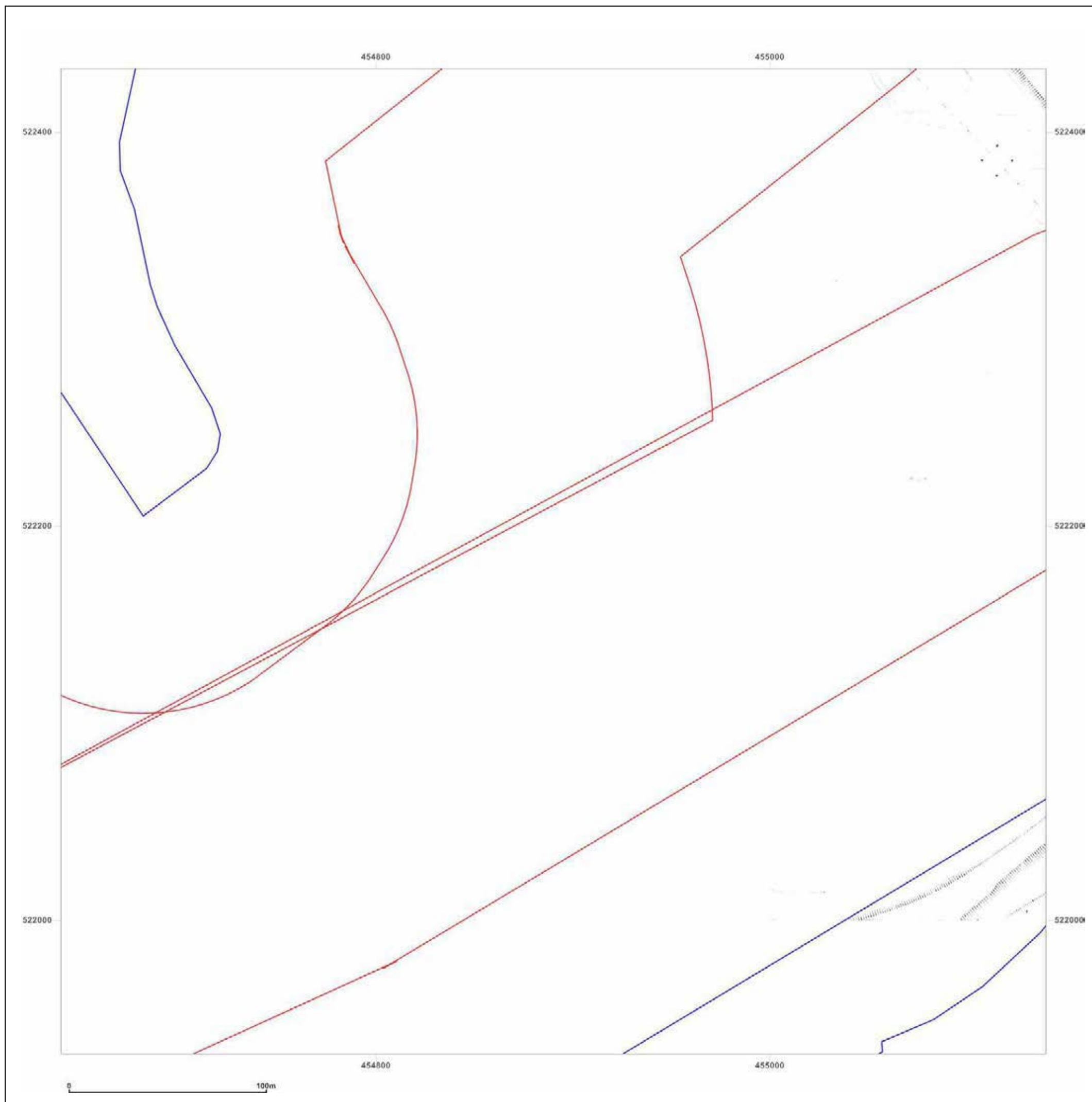


Supplied by:
www.emapsite.com
sales@emapsite.com

© Crown copyright and database rights 2019 Ordnance Survey 100035207

Production date: 03 June 2019

Map legend available at:
www.groundsure.com/sites/default/files/groundsure_legend.pdf



Site Details:

South Tees Development

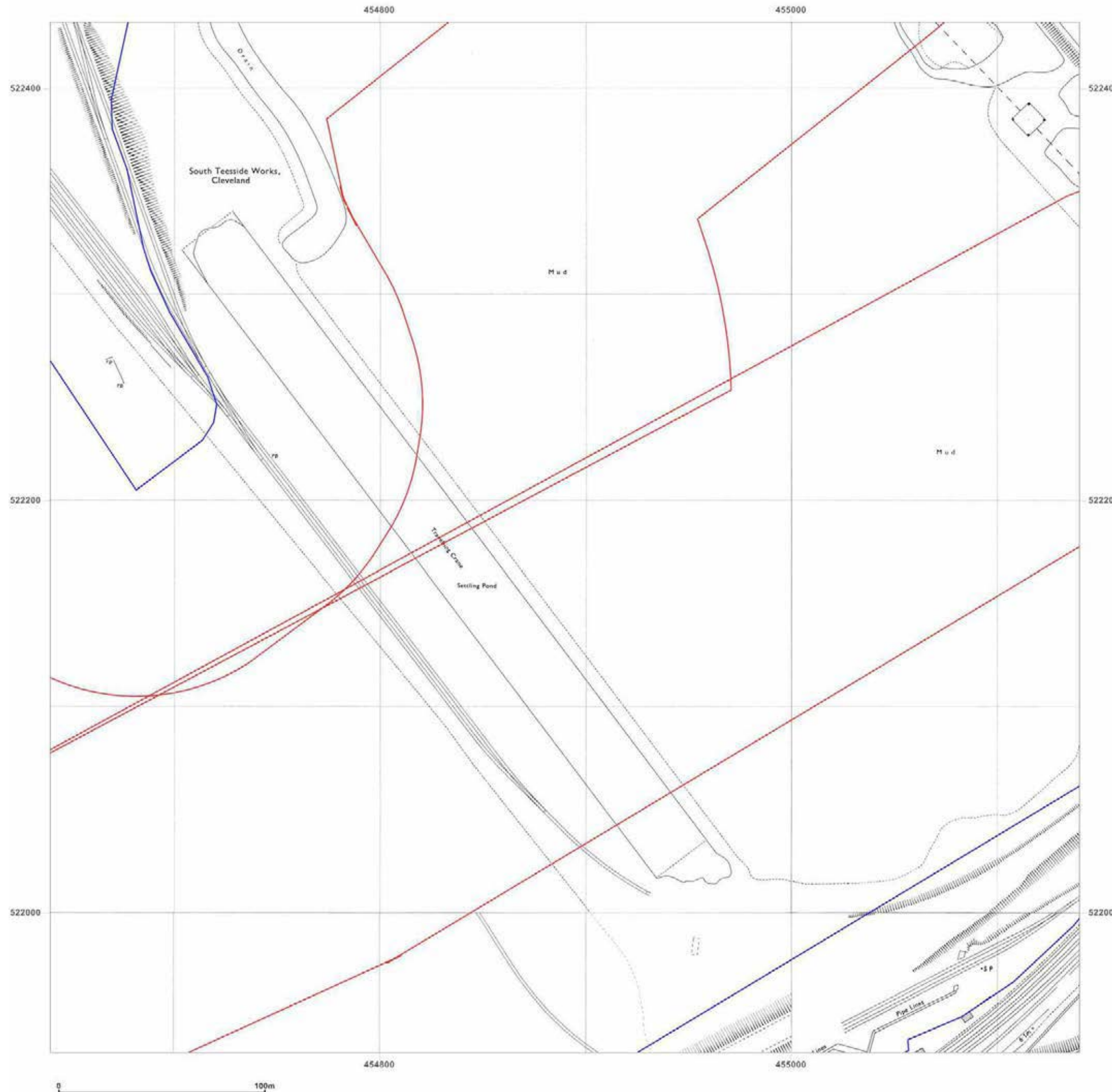
Client Ref: EMS_546959_736025
Report Ref: EMS-546959_736025_1250scale_5_3
Grid Ref: 454890, 522182

Map Name: National Grid

Map date: 1973-1976

Scale: 1:1,250

Printed at: 1:2,000



Surveyed 1952 Revised 1973 Edition N/A Copyright 1974 Levelled 1959	Surveyed 1952 Revised 1973 Edition N/A Copyright 1973 Levelled 1959
Surveyed 1952 Revised 1975 Edition N/A Copyright 1976 Levelled 1959	Surveyed 1952 Revised 1973 Edition N/A Copyright 1973 Levelled 1959



Produced by
 Groundsure Insights
www.groundsure.com



Supplied by:
www.emapsite.com
sales@emapsite.com

© Crown copyright and database rights 2019 Ordnance Survey 100035207

Production date: 03 June 2019

Map legend available at:
www.groundsure.com/sites/default/files/groundsure_legend.pdf

Site Details:

South Tees Development

Client Ref: EMS_546959_736025
Report Ref: EMS-546959_736025_1250scale_5_3
Grid Ref: 454890, 522182

Map Name: National Grid

Map date: 1984-1989

Scale: 1:1,250

Printed at: 1:2,000



Surveyed 1989 Revised 1989 Edition N/A Copyright 1989 Levelled N/A	Surveyed 1959 Revised 1984 Edition N/A Copyright 1984 Levelled 1959
Surveyed 1989 Revised 1989 Edition N/A Copyright 1989 Levelled N/A	Surveyed 1959 Revised 1984 Edition N/A Copyright 1984 Levelled 1959



Produced by
 Groundsure Insights
www.groundsure.com

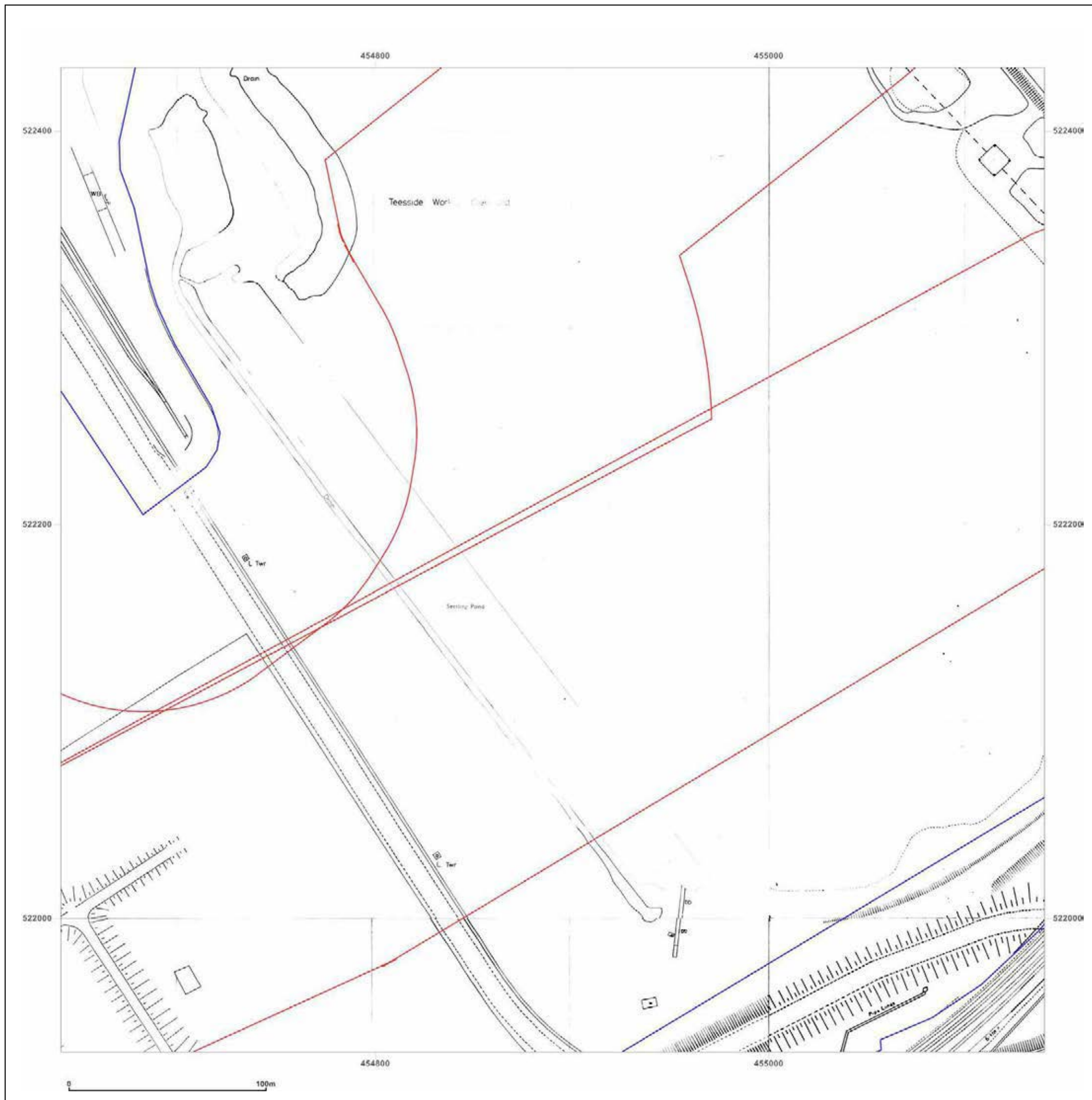


Supplied by:
www.emapsite.com
sales@emapsite.com

© Crown copyright and database rights 2019 Ordnance Survey 100035207

Production date: 03 June 2019

Map legend available at:
www.groundsure.com/sites/default/files/groundsure_legend.pdf



Site Details:

South Tees Development

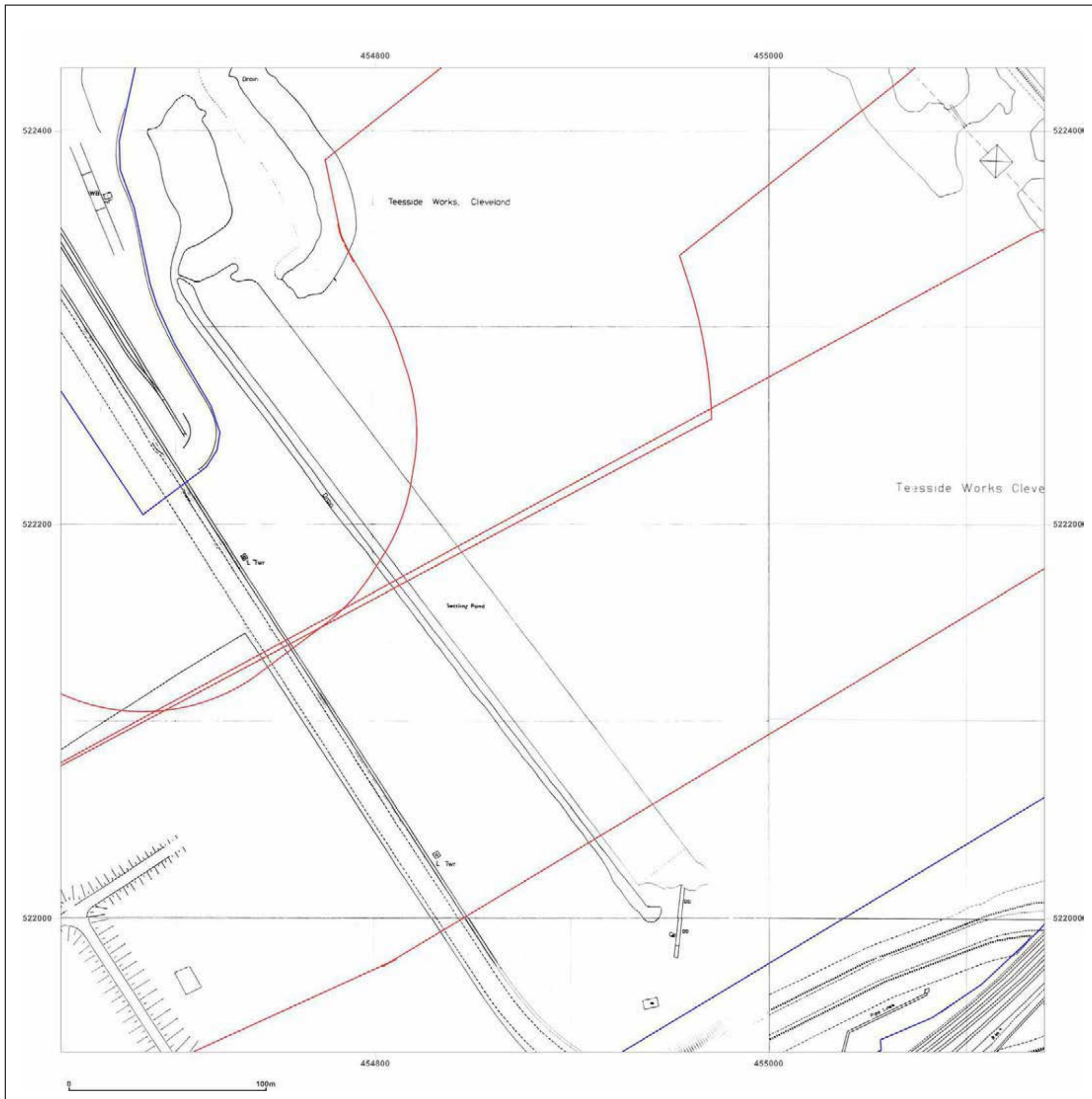
Client Ref: EMS_546959_736025
Report Ref: EMS-546959_736025_1250scale_5_3
Grid Ref: 454890, 522182

Map Name: National Grid

Map date: 1989-1993

Scale: 1:1,250

Printed at: 1:2,000



Surveyed 1959 Revised 1989 Edition N/A Copyright 1989 Levelled 1959	Surveyed 1993 Revised 1993 Edition N/A Copyright N/A Levelled N/A
Surveyed 1989 Revised 1989 Edition N/A Copyright 1989 Levelled N/A	Surveyed N/A Revised N/A Edition N/A Copyright 1993 Levelled N/A



Produced by
 Groundsure Insights
www.groundsure.com



Supplied by:
www.emapsite.com
sales@emapsite.com

© Crown copyright and database rights 2019 Ordnance Survey 100035207

Production date: 03 June 2019

Map legend available at:
www.groundsure.com/sites/default/files/groundsure_legend.pdf

Site Details:

South Tees Development

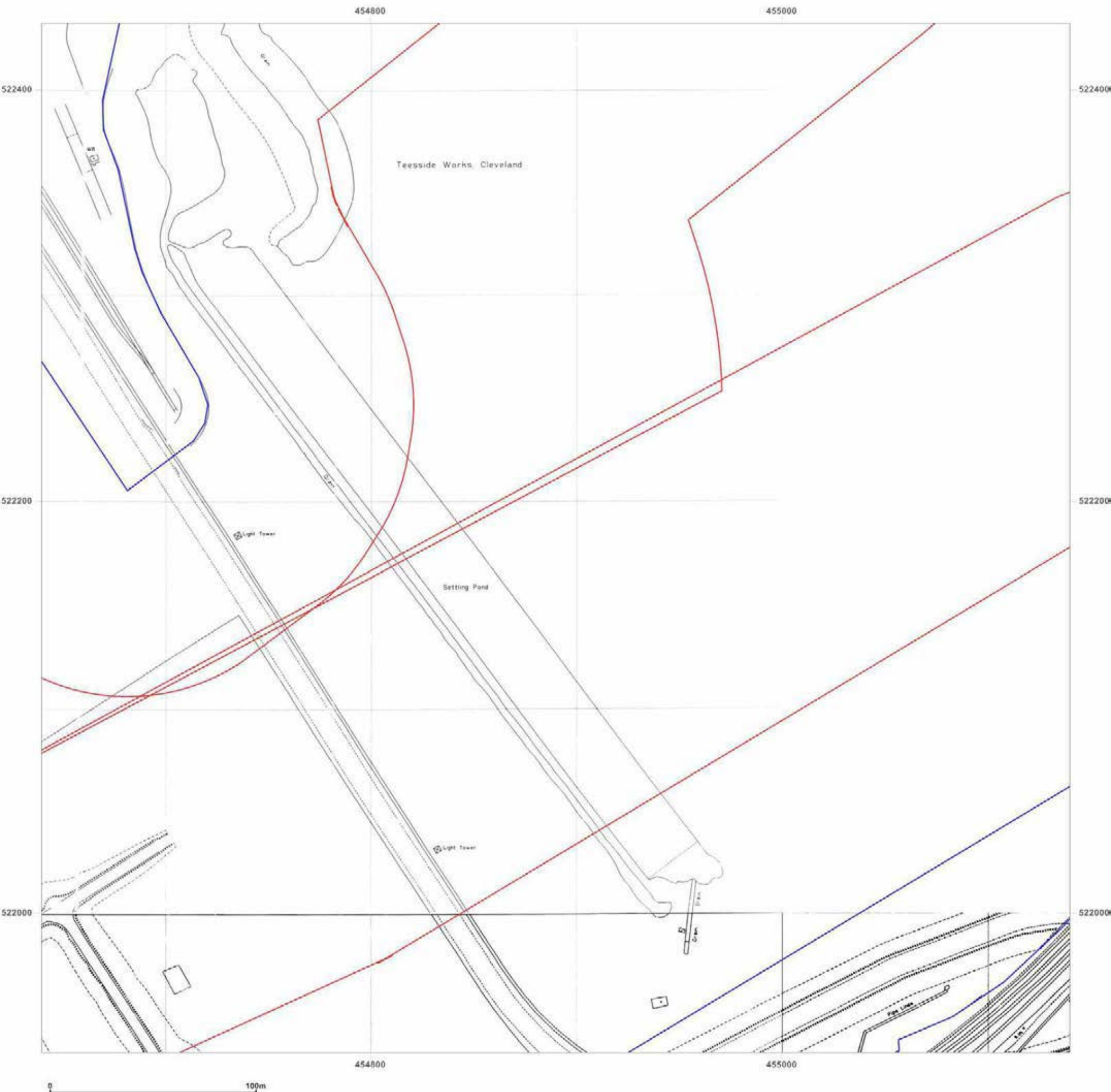
Client Ref: EMS_546959_736025
Report Ref: EMS-546959_736025_1250scale_5_3
Grid Ref: 454890, 522182

Map Name: National Grid

Map date: 1993-1994

Scale: 1:1,250

Printed at: 1:2,000



Surveyed 1993 Revised 1993 Edition N/A Copyright N/A Levelled N/A	
Surveyed N/A Revised N/A Edition N/A Copyright 1993 Levelled N/A	Surveyed N/A Revised N/A Edition N/A Copyright 1994 Levelled N/A



Produced by
 Groundsure Insights
www.groundsure.com



Supplied by:
www.emapsite.com
sales@emapsite.com

© Crown copyright and database rights 2019 Ordnance Survey 100035207

Production date: 03 June 2019

Map legend available at:
www.groundsure.com/sites/default/files/groundsure_legend.pdf

Site Details:

South Tees Development

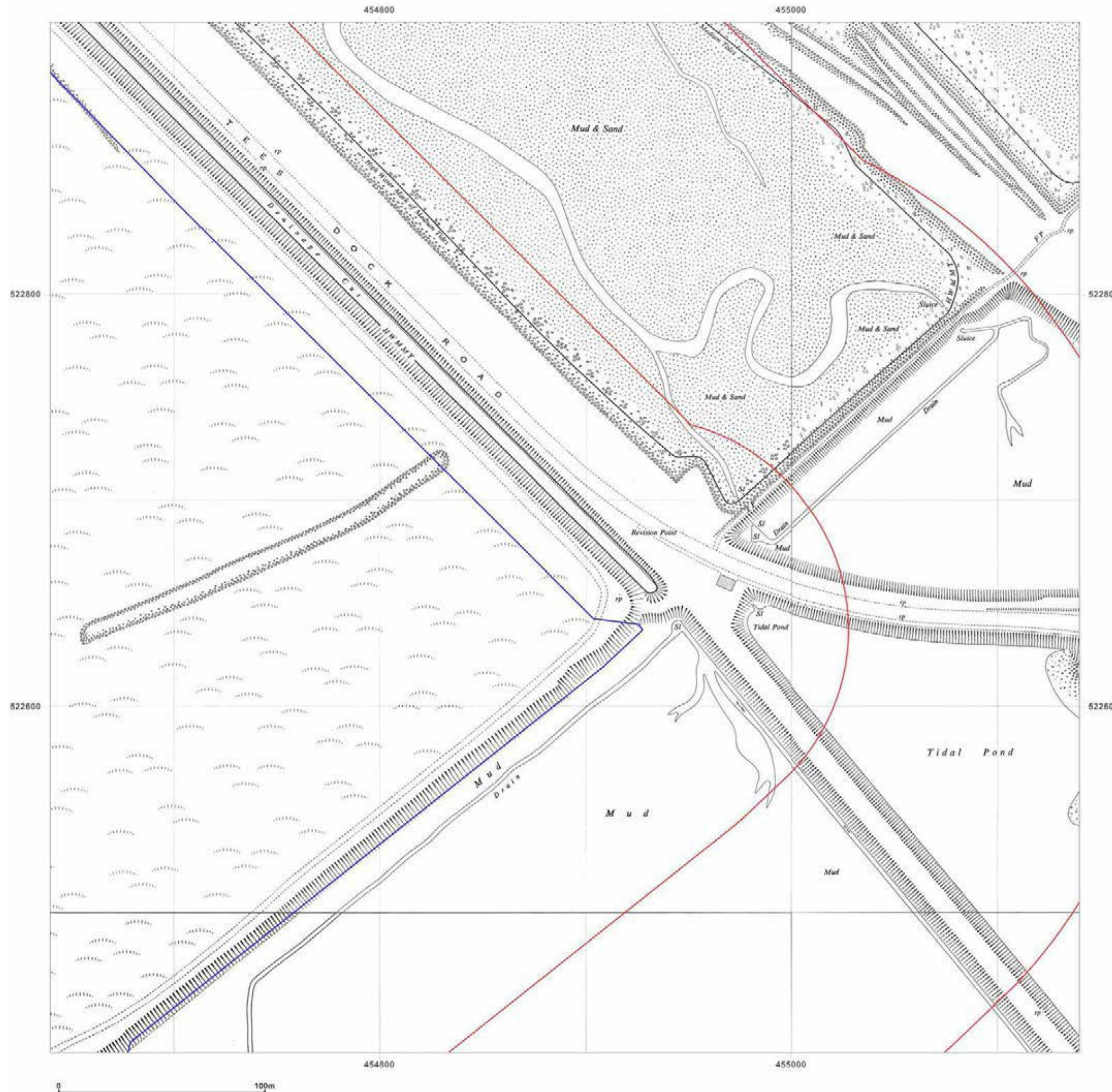
Client Ref: EMS_546959_736025
Report Ref: EMS-546959_736025_1250scale_5_4
Grid Ref: 454890, 522682

Map Name: National Grid

Map date: 1952

Scale: 1:1,250

Printed at: 1:2,000



Surveyed 1952 Revised 1952 Edition N/A Copyright N/A Levelled 1948	Surveyed 1952 Revised 1952 Edition N/A Copyright N/A Levelled 1948
Surveyed 1952 Revised 1952 Edition N/A Copyright N/A Levelled 1948	Surveyed 1952 Revised 1952 Edition N/A Copyright N/A Levelled 1948



Produced by
 Groundsure Insights
www.groundsure.com



Supplied by:
www.emapsite.com
sales@emapsite.com

© Crown copyright and database rights 2019 Ordnance Survey 100035207

Production date: 03 June 2019

Map legend available at:
www.groundsure.com/sites/default/files/groundsure_legend.pdf

Site Details:

South Tees Development

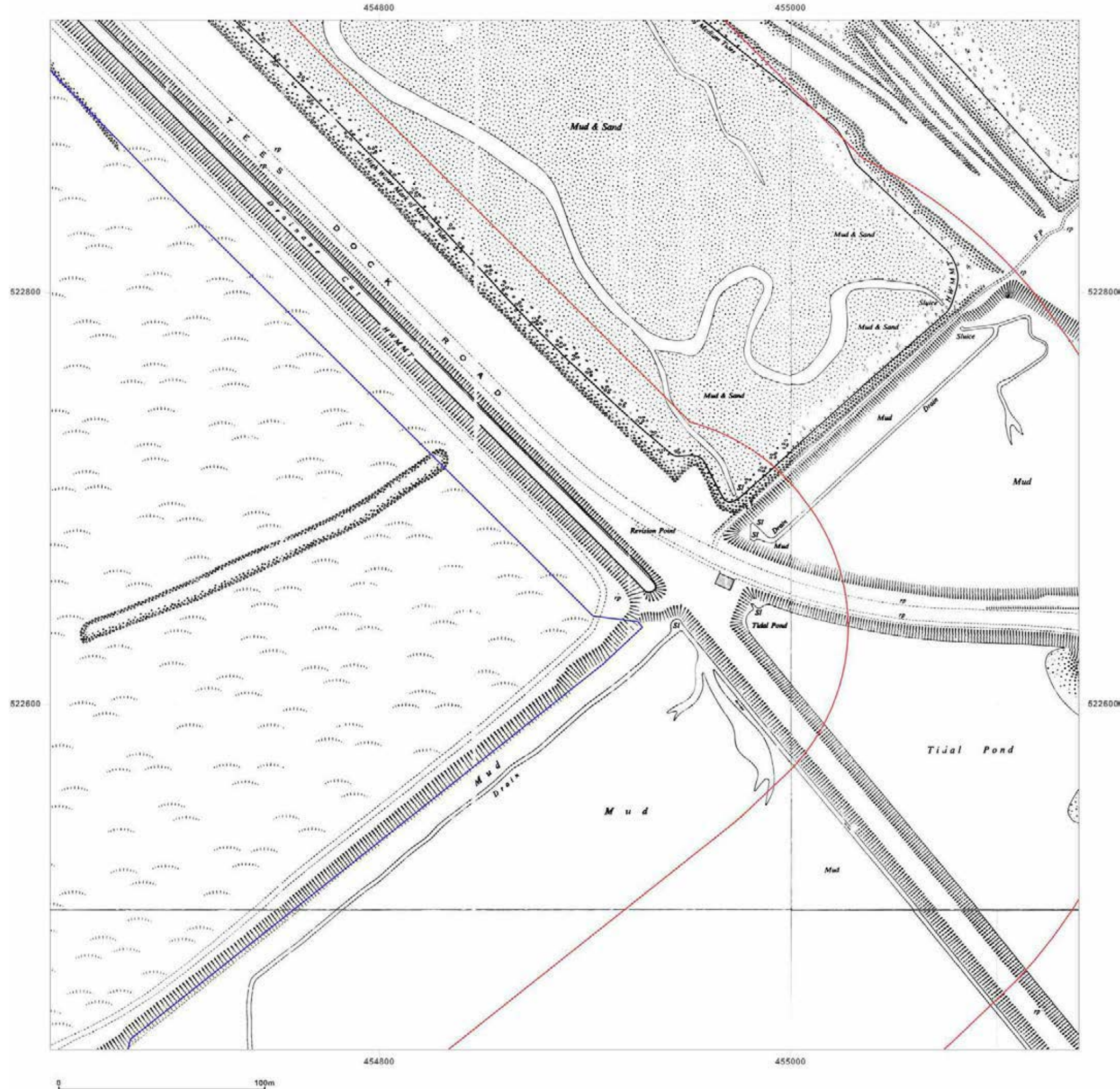
Client Ref: EMS_546959_736025
Report Ref: EMS-546959_736025_1250scale_5_4
Grid Ref: 454890, 522682

Map Name: National Grid

Map date: 1953

Scale: 1:1,250

Printed at: 1:2,000



Surveyed N/A Revised N/A Edition N/A Copyright 1953 Levelled N/A	Surveyed N/A Revised N/A Edition N/A Copyright 1953 Levelled N/A
Surveyed N/A Revised N/A Edition N/A Copyright N/A Levelled N/A	Surveyed N/A Revised N/A Edition N/A Copyright 1953 Levelled N/A



Produced by
 Groundsure Insights
www.groundsure.com



Supplied by:
www.emapsite.com
sales@emapsite.com

© Crown copyright and database rights 2019 Ordnance Survey 100035207

Production date: 03 June 2019

Map legend available at:
www.groundsure.com/sites/default/files/groundsure_legend.pdf

Site Details:

South Tees Development

Client Ref: EMS_546959_736025
Report Ref: EMS-546959_736025_1250scale_5_4
Grid Ref: 454890, 522682

Map Name: National Grid

Map date: 1965-1966

Scale: 1:1,250

Printed at: 1:2,000



Surveyed 1952 Revised 1965 Edition N/A Copyright 1966 Levelled 1959	Surveyed 1952 Revised 1964 Edition N/A Copyright 1965 Levelled 1959
	Surveyed 1952 Revised 1964 Edition N/A Copyright 1965 Levelled 1959



Produced by
 Groundsure Insights
www.groundsure.com

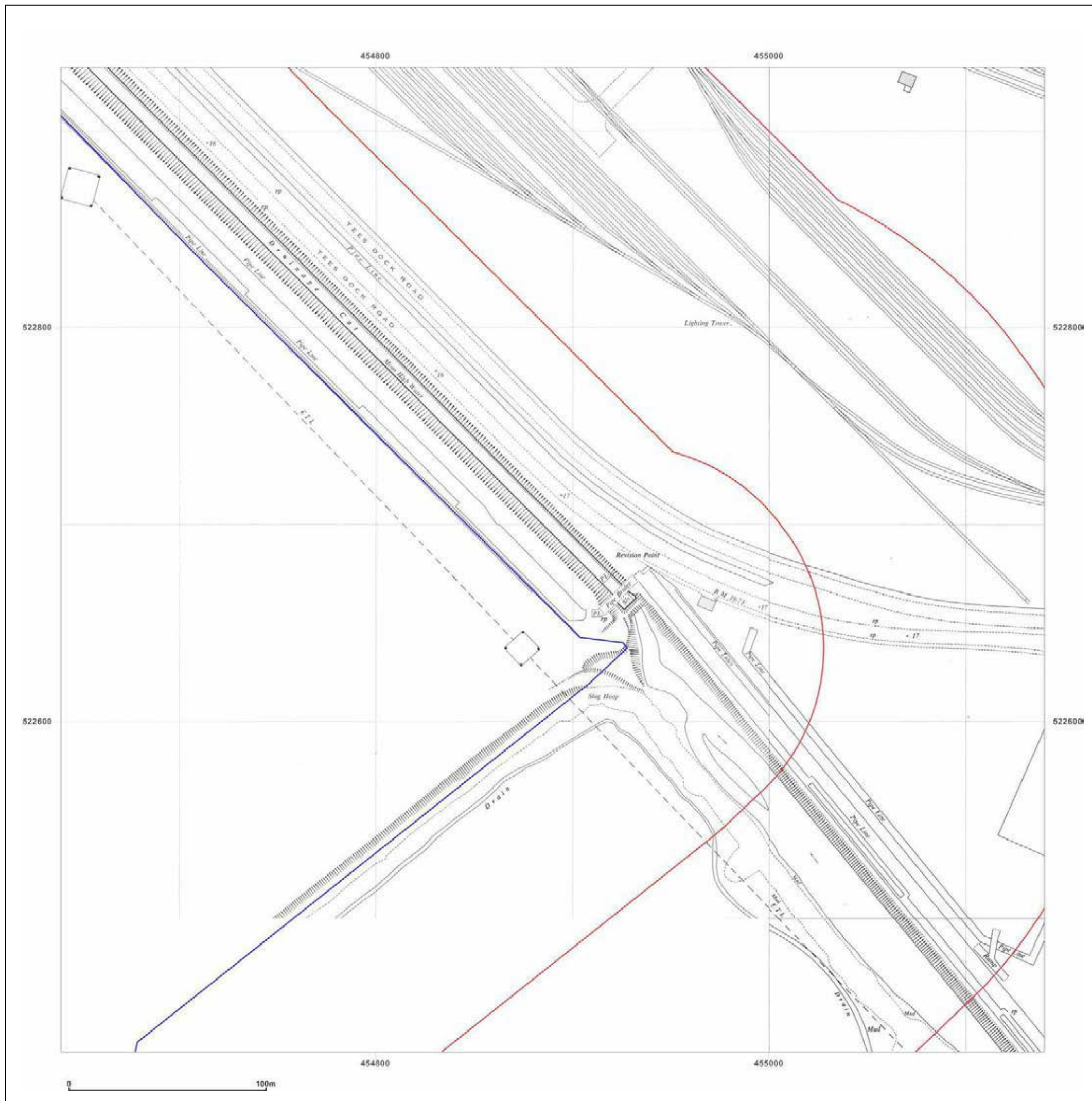


Supplied by:
www.emapsite.com
sales@emapsite.com

© Crown copyright and database rights 2019 Ordnance Survey 100035207

Production date: 03 June 2019

Map legend available at:
www.groundsure.com/sites/default/files/groundsure_legend.pdf



Site Details:

South Tees Development

Client Ref: EMS_546959_736025
Report Ref: EMS-546959_736025_1250scale_5_4
Grid Ref: 454890, 522682

Map Name: National Grid

Map date: 1971-1974

Scale: 1:1,250

Printed at: 1:2,000



		Surveyed 1952 Revised 1970 Edition N/A Copyright N/A Levelled N/A
Surveyed 1952 Revised 1973 Edition N/A Copyright 1974 Levelled 1959		Surveyed 1952 Revised 1973 Edition N/A Copyright 1973 Levelled 1959



Produced by
Groundsure Insights
www.groundsure.com

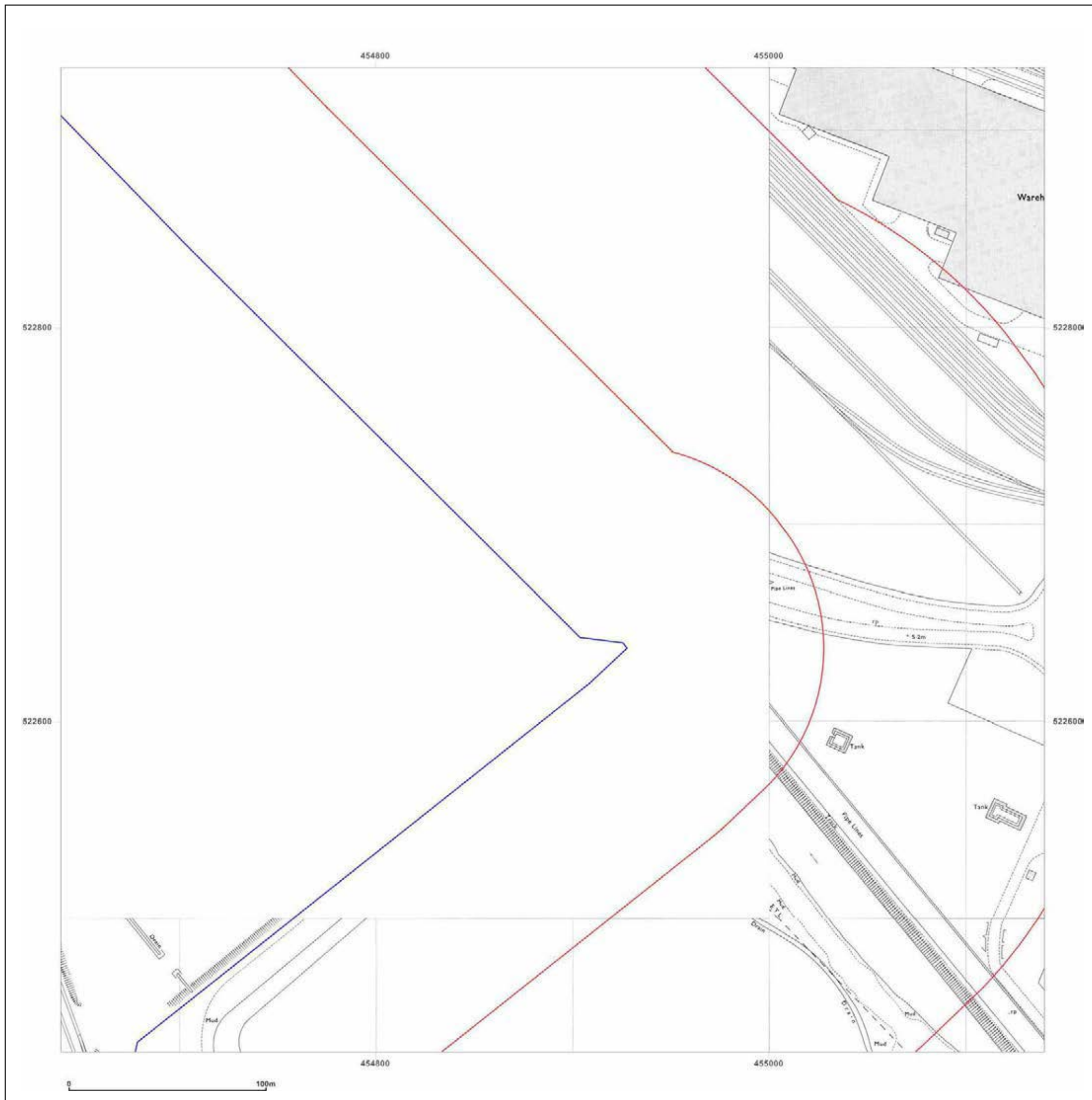


Supplied by:
www.emapsite.com
sales@emapsite.com

© Crown copyright and database rights 2019 Ordnance Survey 100035207

Production date: 03 June 2019

Map legend available at:
www.groundsure.com/sites/default/files/groundsure_legend.pdf



Site Details:

South Tees Development

Client Ref: EMS_546959_736025
Report Ref: EMS-546959_736025_1250scale_5_4
Grid Ref: 454890, 522682

Map Name: National Grid

Map date: 1974

Scale: 1:1,250

Printed at: 1:2,000



	Surveyed N/A Revised N/A Edition N/A Copyright 1974 Levelled N/A
	Surveyed N/A Revised N/A Edition N/A Copyright 1974 Levelled N/A



Produced by
Groundsure Insights
www.groundsure.com

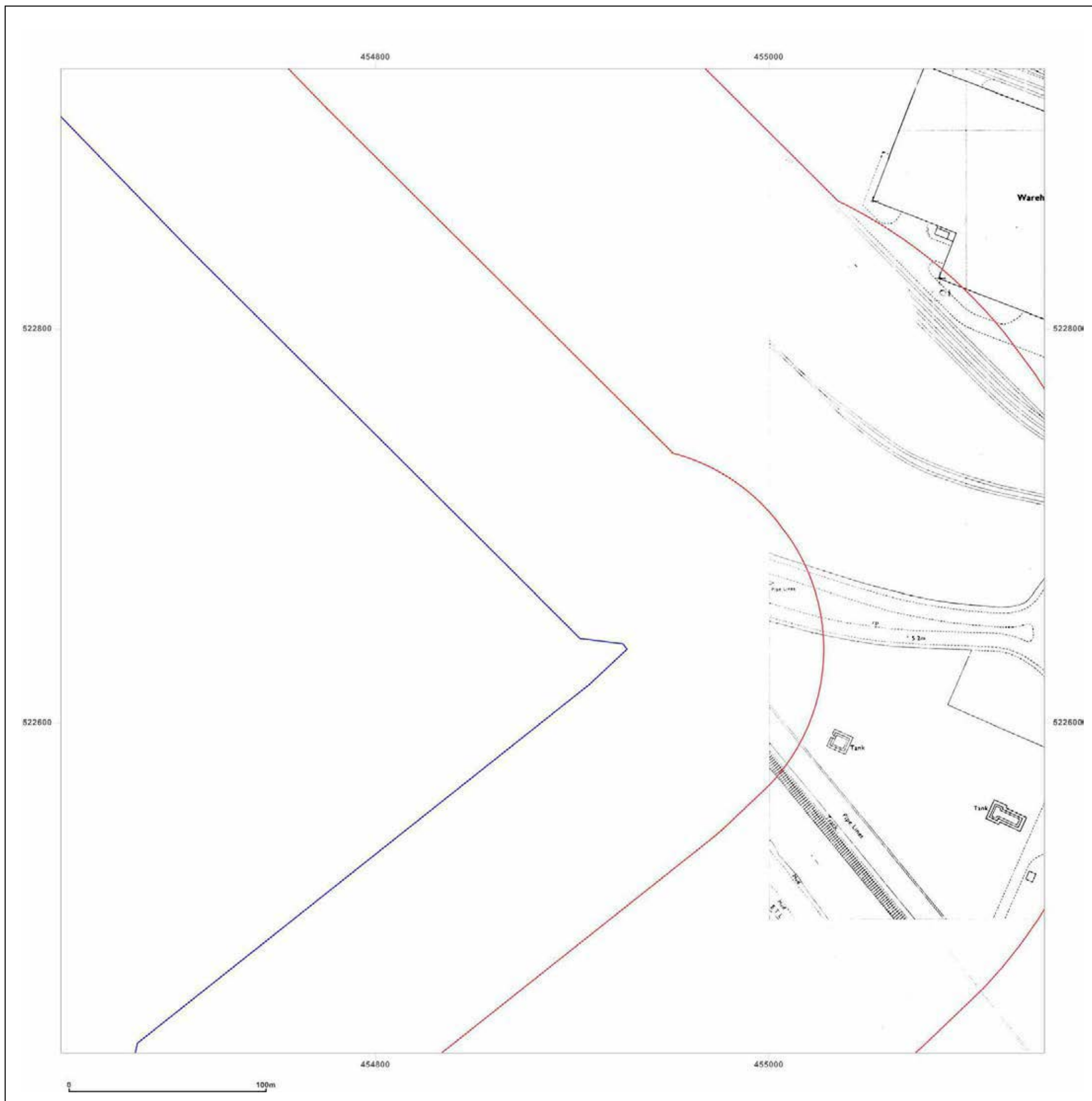


Supplied by:
www.emapsite.com
sales@emapsite.com

© Crown copyright and database rights 2019 Ordnance Survey 100035207

Production date: 03 June 2019

Map legend available at:
www.groundsure.com/sites/default/files/groundsure_legend.pdf



Site Details:

South Tees Development

Client Ref: EMS_546959_736025
Report Ref: EMS-546959_736025_1250scale_5_4
Grid Ref: 454890, 522682

Map Name: National Grid

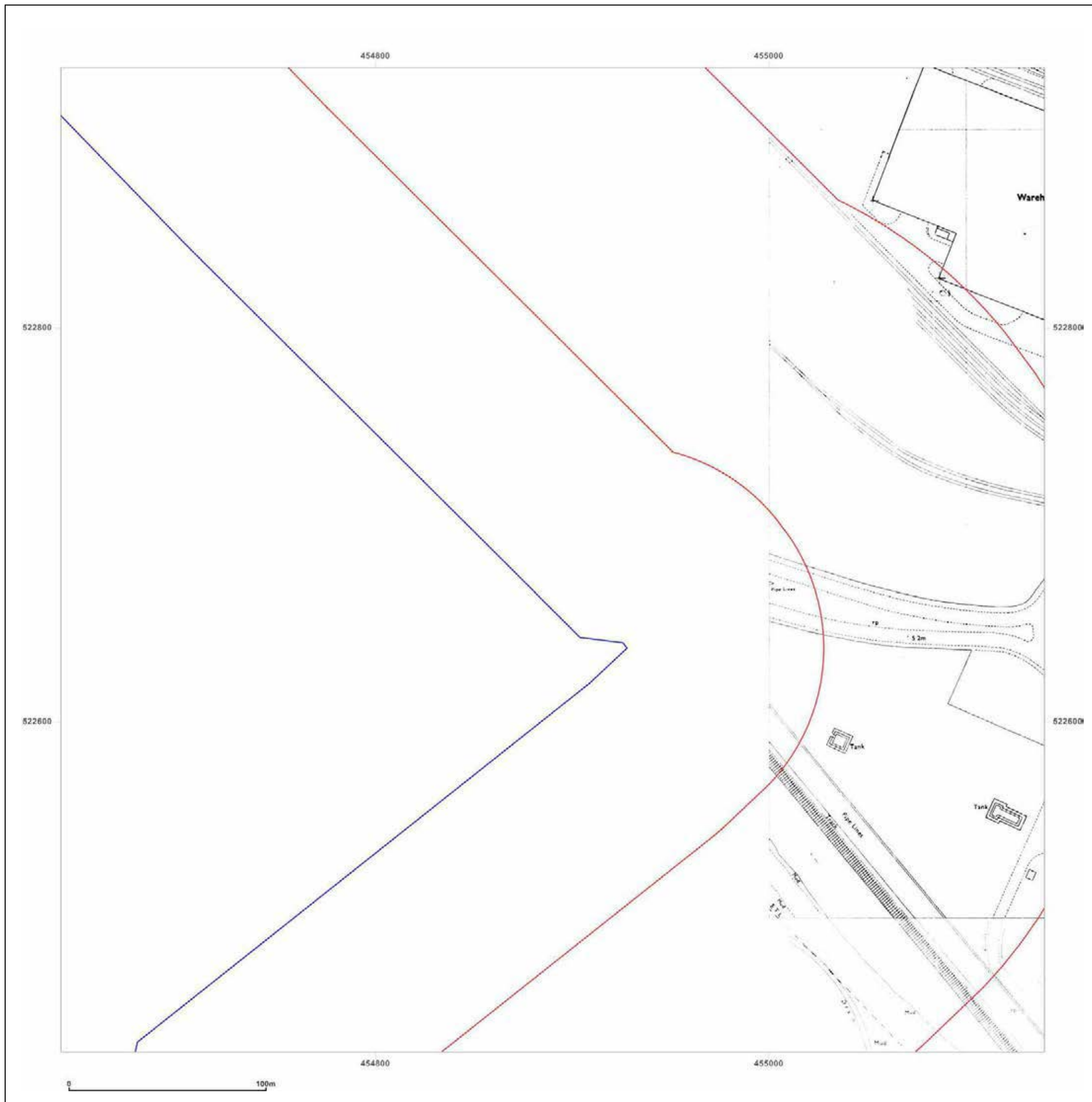
Map date: 1975

Scale: 1:1,250

Printed at: 1:2,000



	Surveyed N/A Revised N/A Edition N/A Copyright 1975 Levelled N/A
	Surveyed N/A Revised N/A Edition N/A Copyright 1975 Levelled N/A



Produced by
Groundsure Insights
www.groundsure.com



Supplied by:
www.emapsite.com
sales@emapsite.com

© Crown copyright and database rights 2019 Ordnance Survey 100035207

Production date: 03 June 2019

Map legend available at:
www.groundsure.com/sites/default/files/groundsure_legend.pdf

Site Details:

South Tees Development

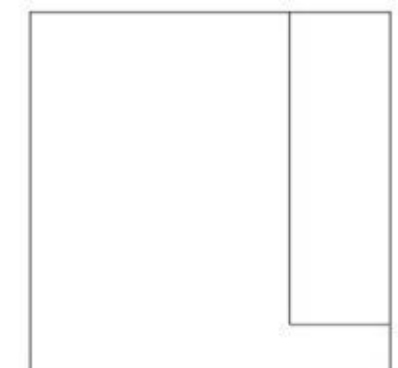
Client Ref: EMS_546959_736025
Report Ref: EMS-546959_736025_1250scale_5_4
Grid Ref: 454890, 522682

Map Name: National Grid

Map date: 1976

Scale: 1:1,250

Printed at: 1:2,000



Surveyed N/A
Revised N/A
Edition N/A
Copyright 1976
Levelled N/A



Produced by
Groundsure Insights
www.groundsure.com

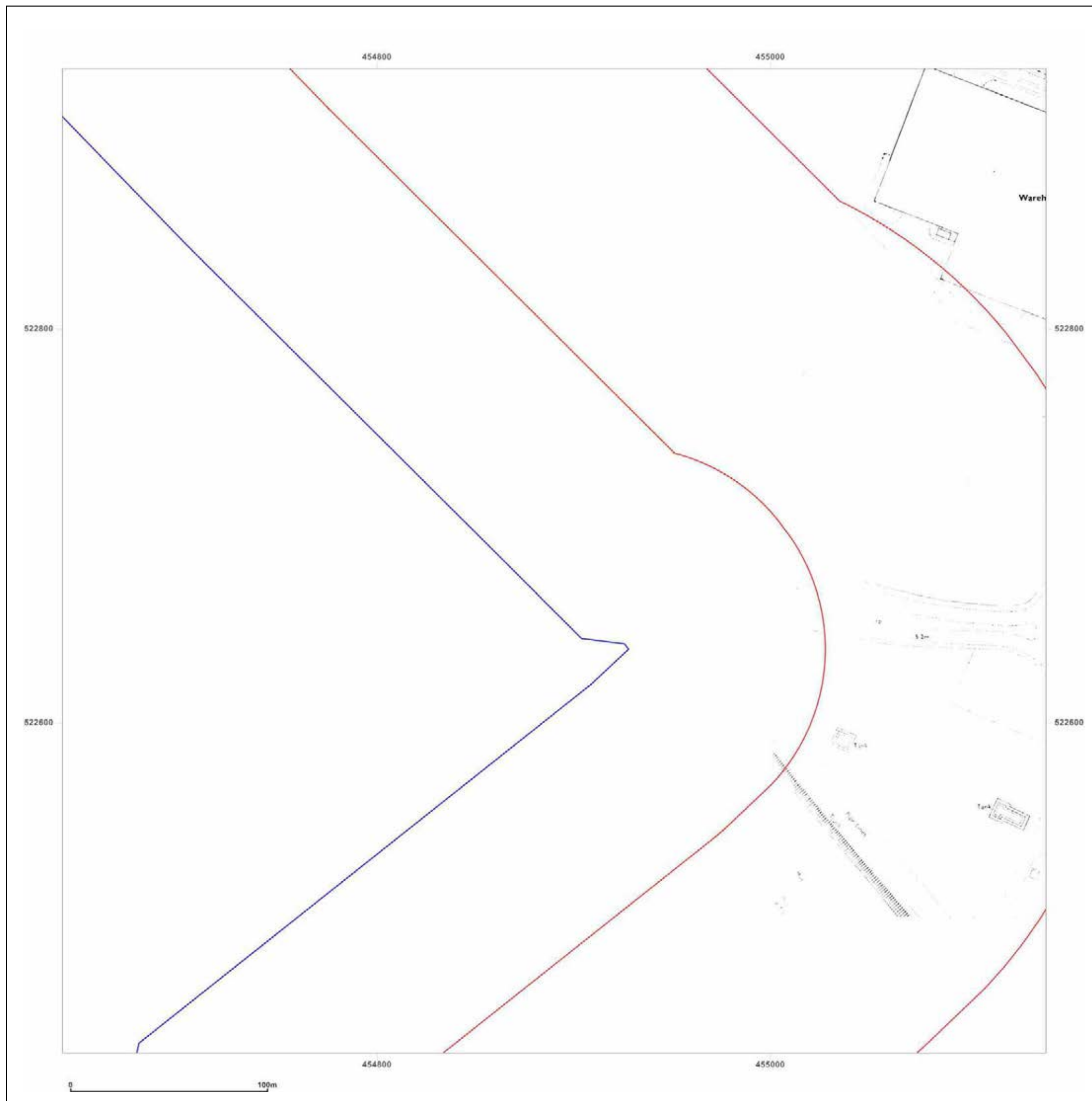


Supplied by:
www.emapsite.com
sales@emapsite.com

© Crown copyright and database rights 2019 Ordnance Survey 100035207

Production date: 03 June 2019

Map legend available at:
www.groundsure.com/sites/default/files/groundsure_legend.pdf



Site Details:

South Tees Development

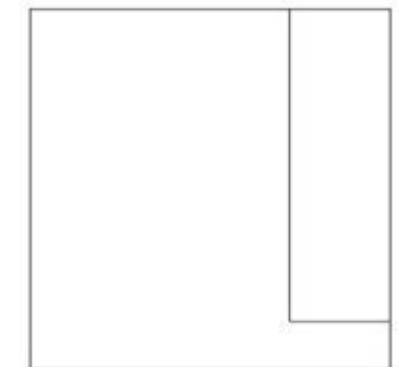
Client Ref: EMS_546959_736025
Report Ref: EMS-546959_736025_1250scale_5_4
Grid Ref: 454890, 522682

Map Name: National Grid

Map date: 1977

Scale: 1:1,250

Printed at: 1:2,000



Surveyed N/A
Revised N/A
Edition N/A
Copyright 1977
Levelled N/A



Produced by
Groundsure Insights
www.groundsure.com

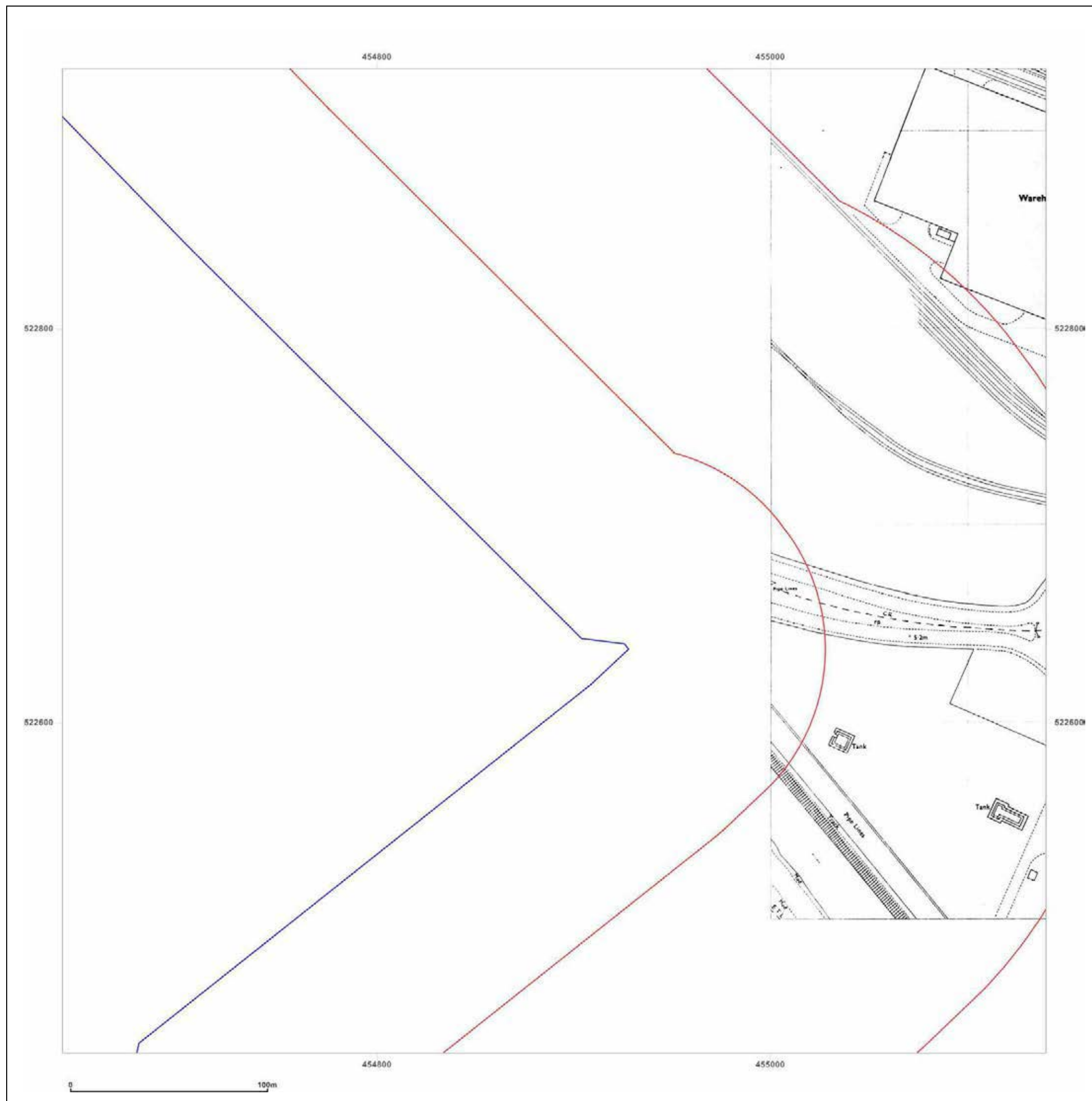


Supplied by:
www.emapsite.com
sales@emapsite.com

© Crown copyright and database rights 2019 Ordnance Survey 100035207

Production date: 03 June 2019

Map legend available at:
www.groundsure.com/sites/default/files/groundsure_legend.pdf



Site Details:

South Tees Development

Client Ref: EMS_546959_736025
Report Ref: EMS-546959_736025_1250scale_5_4
Grid Ref: 454890, 522682

Map Name: National Grid

Map date: 1984-1989

Scale: 1:1,250

Printed at: 1:2,000



Surveyed 1959 Revised 1989 Edition N/A Copyright 1989 Levelled 1959	Surveyed 1959 Revised 1989 Edition N/A Copyright 1989 Levelled 1959
Surveyed 1989 Revised 1989 Edition N/A Copyright 1989 Levelled N/A	Surveyed 1959 Revised 1984 Edition N/A Copyright 1984 Levelled 1959



Produced by
 Groundsure Insights
www.groundsure.com



Supplied by:
www.emapsite.com
sales@emapsite.com

© Crown copyright and database rights 2019 Ordnance Survey 100035207

Production date: 03 June 2019

Map legend available at:
www.groundsure.com/sites/default/files/groundsure_legend.pdf



Site Details:

South Tees Development

Client Ref: EMS_546959_736025
Report Ref: EMS-546959_736025_1250scale_5_4
Grid Ref: 454890, 522682

Map Name: National Grid

Map date: 1989-1993

Scale: 1:1,250

Printed at: 1:2,000



Surveyed 1993 Revised 1993 Edition N/A Copyright N/A Levelled N/A	Surveyed N/A Revised N/A Edition N/A Copyright 1989 Levelled N/A
Surveyed 1959 Revised 1989 Edition N/A Copyright 1989 Levelled 1959	Surveyed 1993 Revised 1993 Edition N/A Copyright N/A Levelled N/A



Produced by
 Groundsure Insights
www.groundsure.com

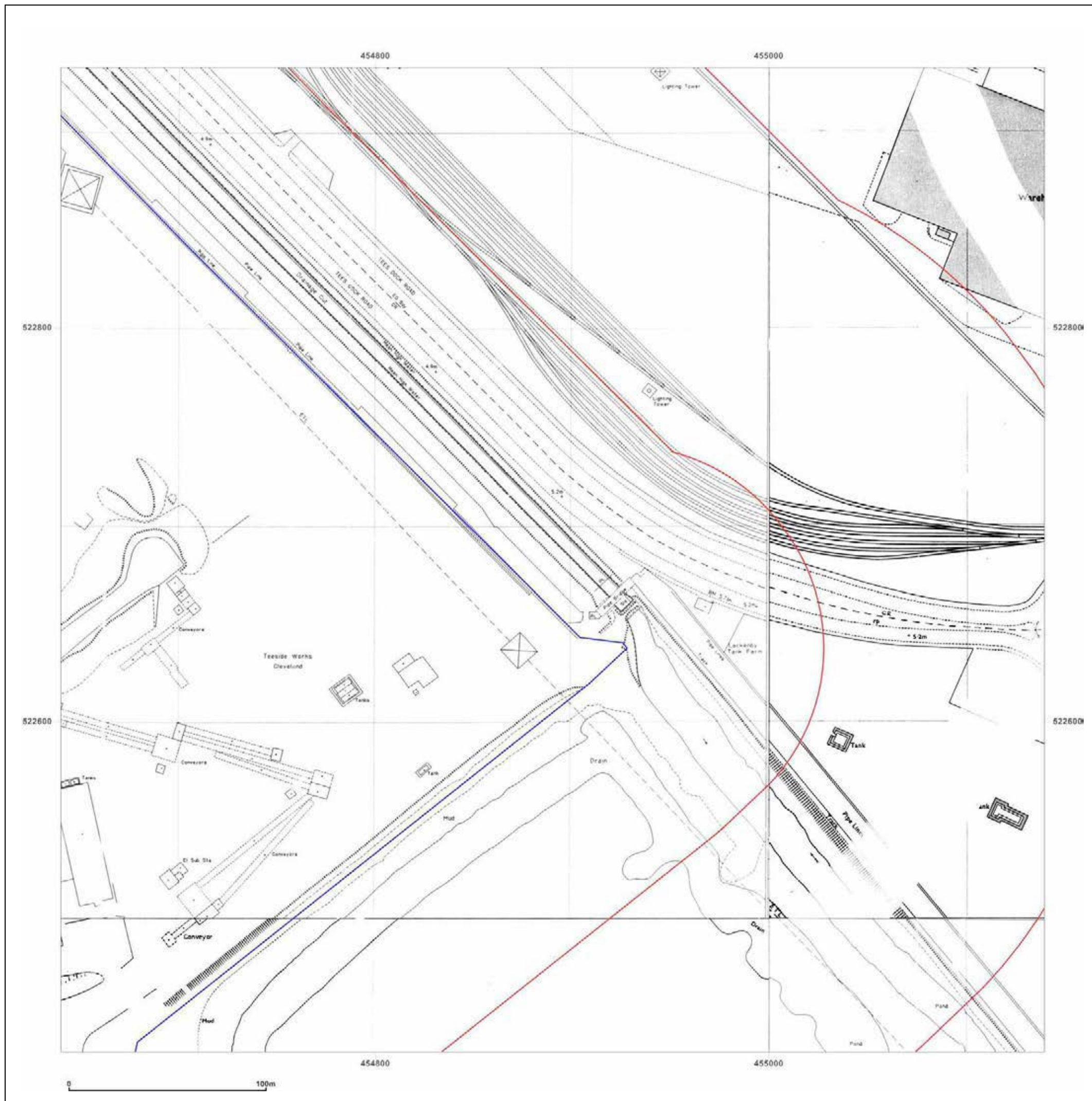


Supplied by:
www.emapsite.com
sales@emapsite.com

© Crown copyright and database rights 2019 Ordnance Survey 100035207

Production date: 03 June 2019

Map legend available at:
www.groundsure.com/sites/default/files/groundsure_legend.pdf



Site Details:

South Tees Development

Client Ref: EMS_546959_736025
Report Ref: EMS-546959_736025_1250scale_5_4
Grid Ref: 454890, 522682

Map Name: National Grid**Map date:** 1993**Scale:** 1:1,250**Printed at:** 1:2,000

Surveyed 1993
Revised 1993
Edition N/A
Copyright N/A
Levelled N/A

Surveyed 1993
Revised 1993
Edition N/A
Copyright N/A
Levelled N/A



Produced by
Groundsure Insights
www.groundsure.com

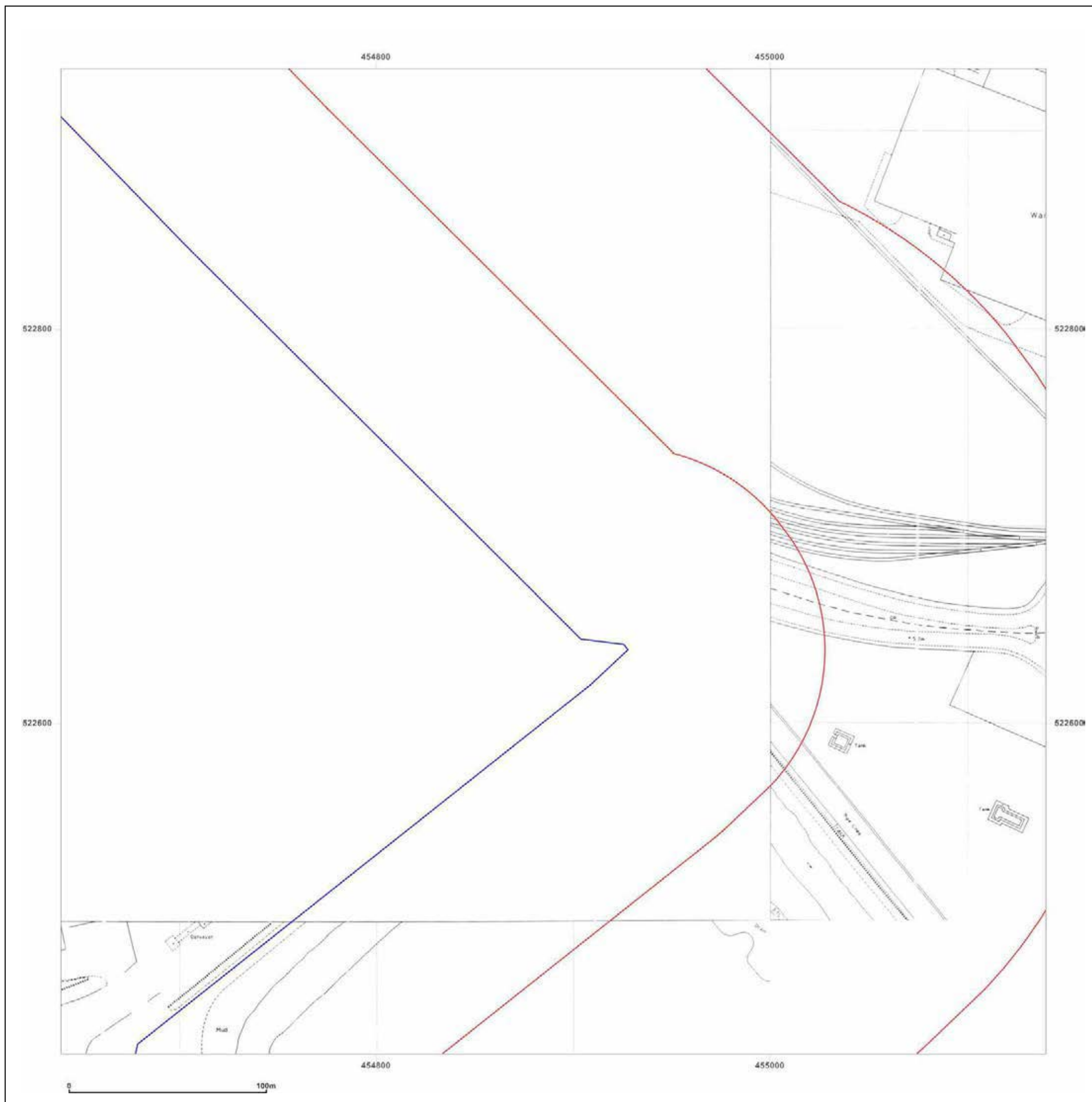


Supplied by:
www.emapsite.com
sales@emapsite.com

© Crown copyright and database rights 2019 Ordnance Survey 100035207

Production date: 03 June 2019

Map legend available at:
www.groundsure.com/sites/default/files/groundsure_legend.pdf



Site Details:

South Tees Development

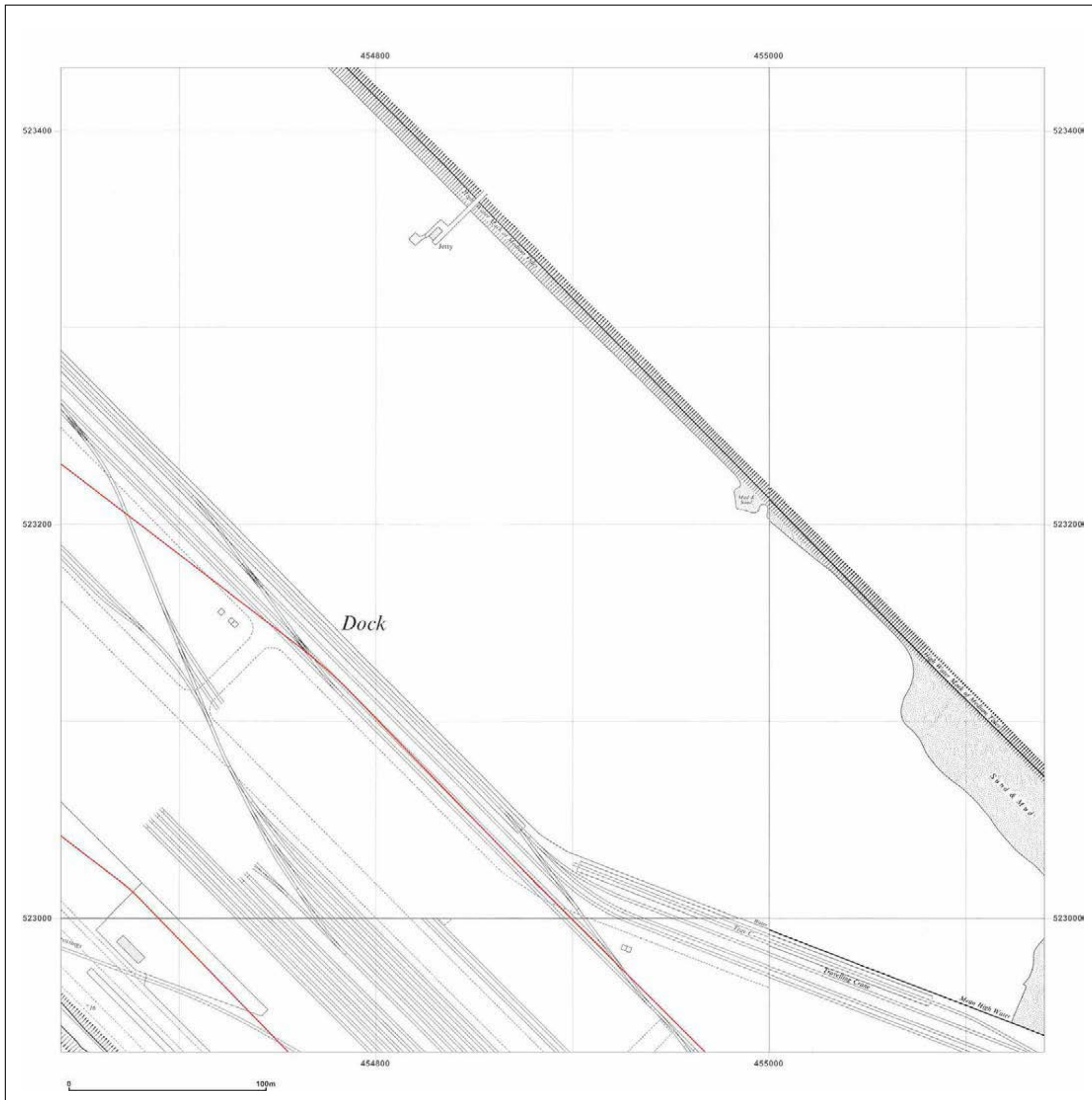
Client Ref: EMS_546959_736025
Report Ref: EMS-546959_736025_1250scale_5_5
Grid Ref: 454890, 523182

Map Name: National Grid

Map date: 1964-1966

Scale: 1:1,250

Printed at: 1:2,000



Surveyed 1952 Revised 1963 Edition N/A Copyright 1964 Levelled 1959	Surveyed 1963 Revised 1963 Edition N/A Copyright 1964 Levelled 1959
Surveyed 1952 Revised 1965 Edition N/A Copyright 1966 Levelled 1959	Surveyed 1952 Revised 1964 Edition N/A Copyright 1965 Levelled 1959



Produced by
 Groundsure Insights
www.groundsure.com



Supplied by:
www.emapsite.com
sales@emapsite.com

© Crown copyright and database rights 2019 Ordnance Survey 100035207

Production date: 03 June 2019

Map legend available at:
www.groundsure.com/sites/default/files/groundsure_legend.pdf

Site Details:

South Tees Development

Client Ref: EMS_546959_736025
Report Ref: EMS-546959_736025_1250scale_5_5
Grid Ref: 454890, 523182

Map Name: National Grid

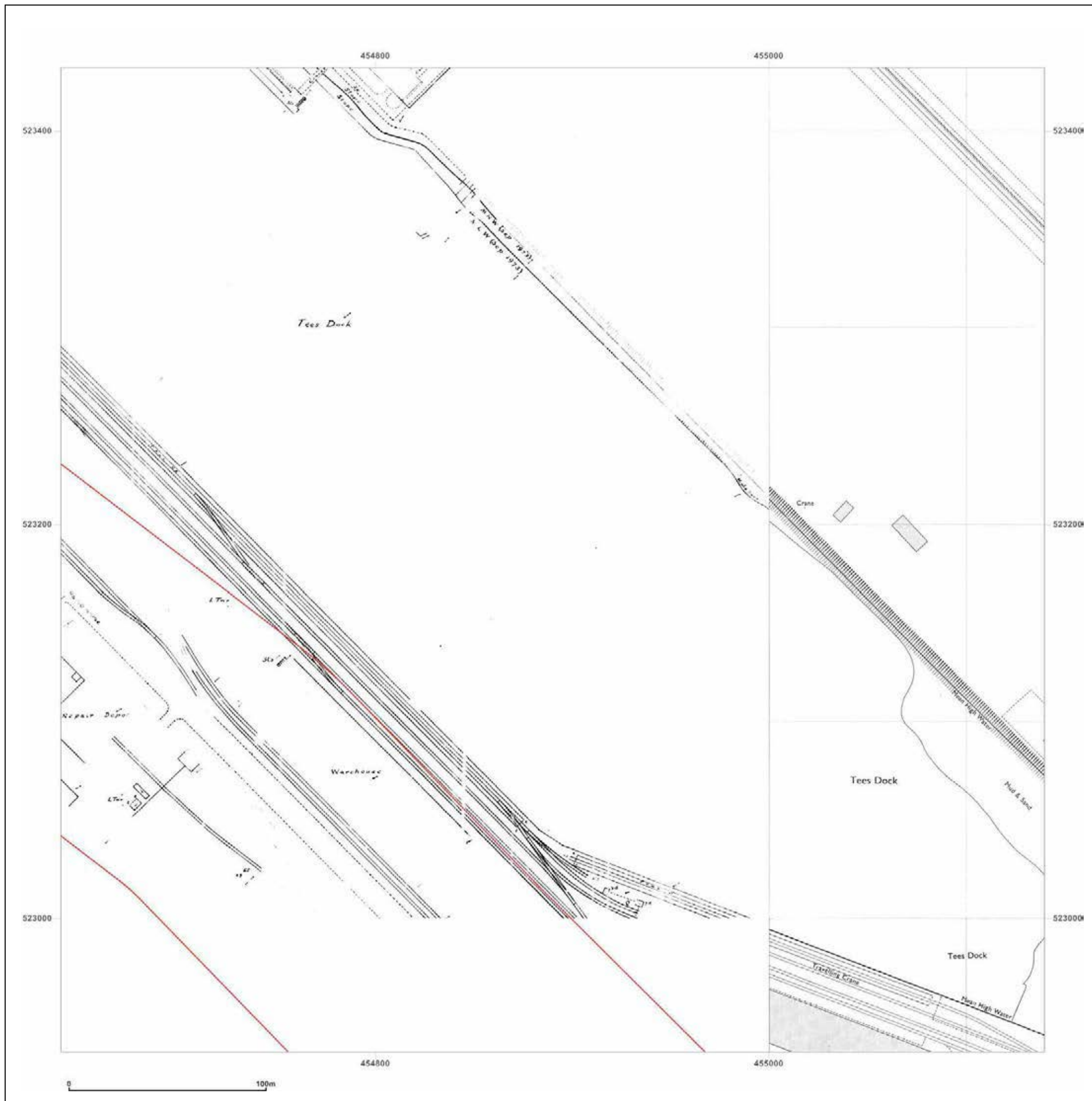
Map date: 1971-1973

Scale: 1:1,250

Printed at: 1:2,000



Surveyed N/A Revised N/A Edition N/A Copyright 1973 Levelled N/A	Surveyed 1952 Revised 1970 Edition N/A Copyright N/A Levelled N/A
	Surveyed 1952 Revised 1970 Edition N/A Copyright N/A Levelled N/A



Produced by
 Groundsure Insights
www.groundsure.com



Supplied by:
www.emapsite.com
sales@emapsite.com

© Crown copyright and database rights 2019 Ordnance Survey 100035207

Production date: 03 June 2019

Map legend available at:
www.groundsure.com/sites/default/files/groundsure_legend.pdf

Site Details:

South Tees Development

Client Ref: EMS_546959_736025
Report Ref: EMS-546959_736025_1250scale_5_5
Grid Ref: 454890, 523182

Map Name: National Grid

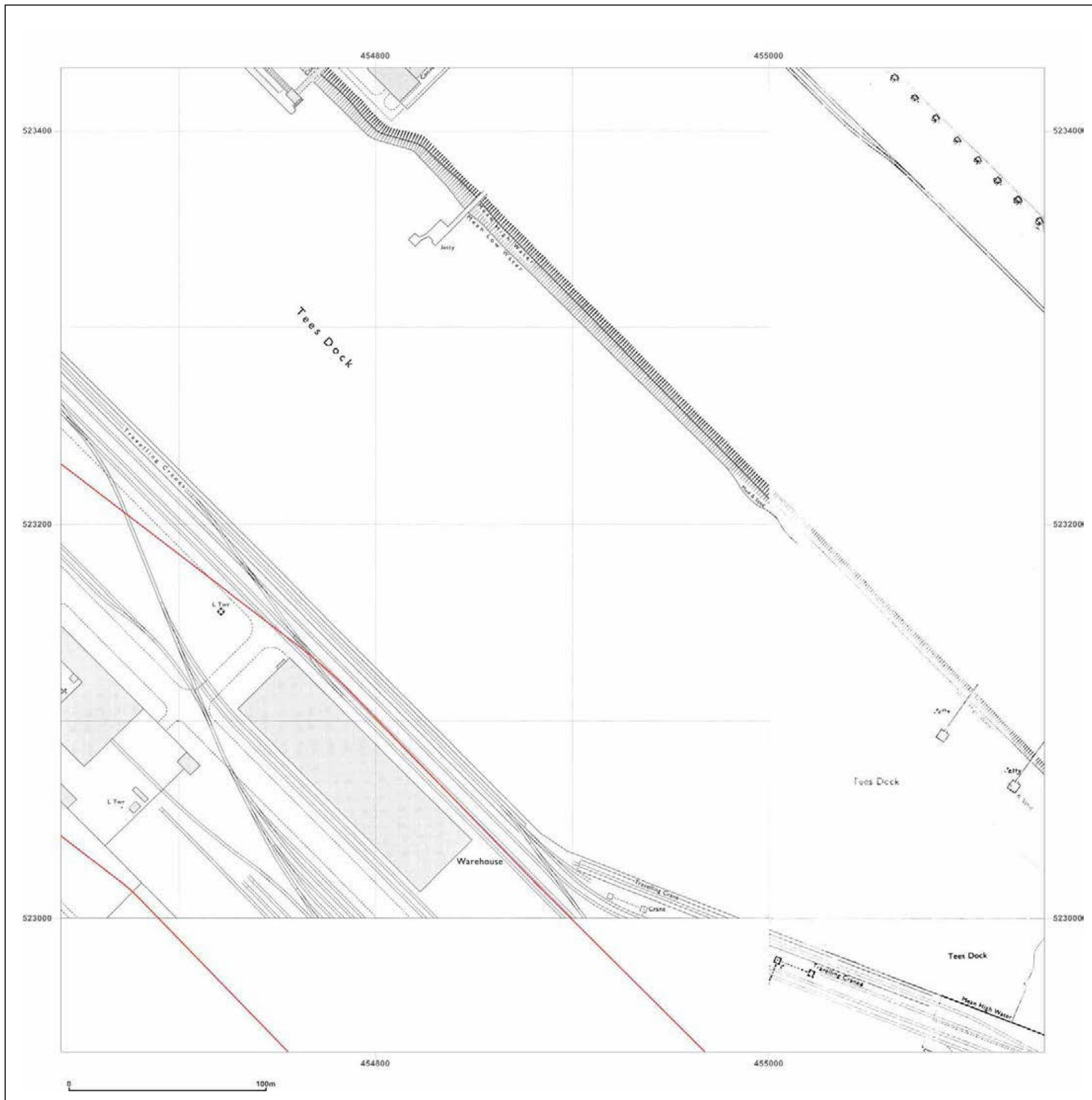
Map date: 1974

Scale: 1:1,250

Printed at: 1:2,000



Surveyed 1952 Revised 1973 Edition N/A Copyright 1974 Levelled 1959	Surveyed N/A Revised N/A Edition N/A Copyright 1974 Levelled N/A
	Surveyed N/A Revised N/A Edition N/A Copyright 1974 Levelled N/A



Produced by
 Groundsure Insights
www.groundsure.com



Supplied by:
www.emapsite.com
sales@emapsite.com

© Crown copyright and database rights 2019 Ordnance Survey 100035207

Production date: 03 June 2019

Map legend available at:
www.groundsure.com/sites/default/files/groundsure_legend.pdf

Site Details:

South Tees Development

Client Ref: EMS_546959_736025
Report Ref: EMS-546959_736025_1250scale_5_5
Grid Ref: 454890, 523182

Map Name: National Grid

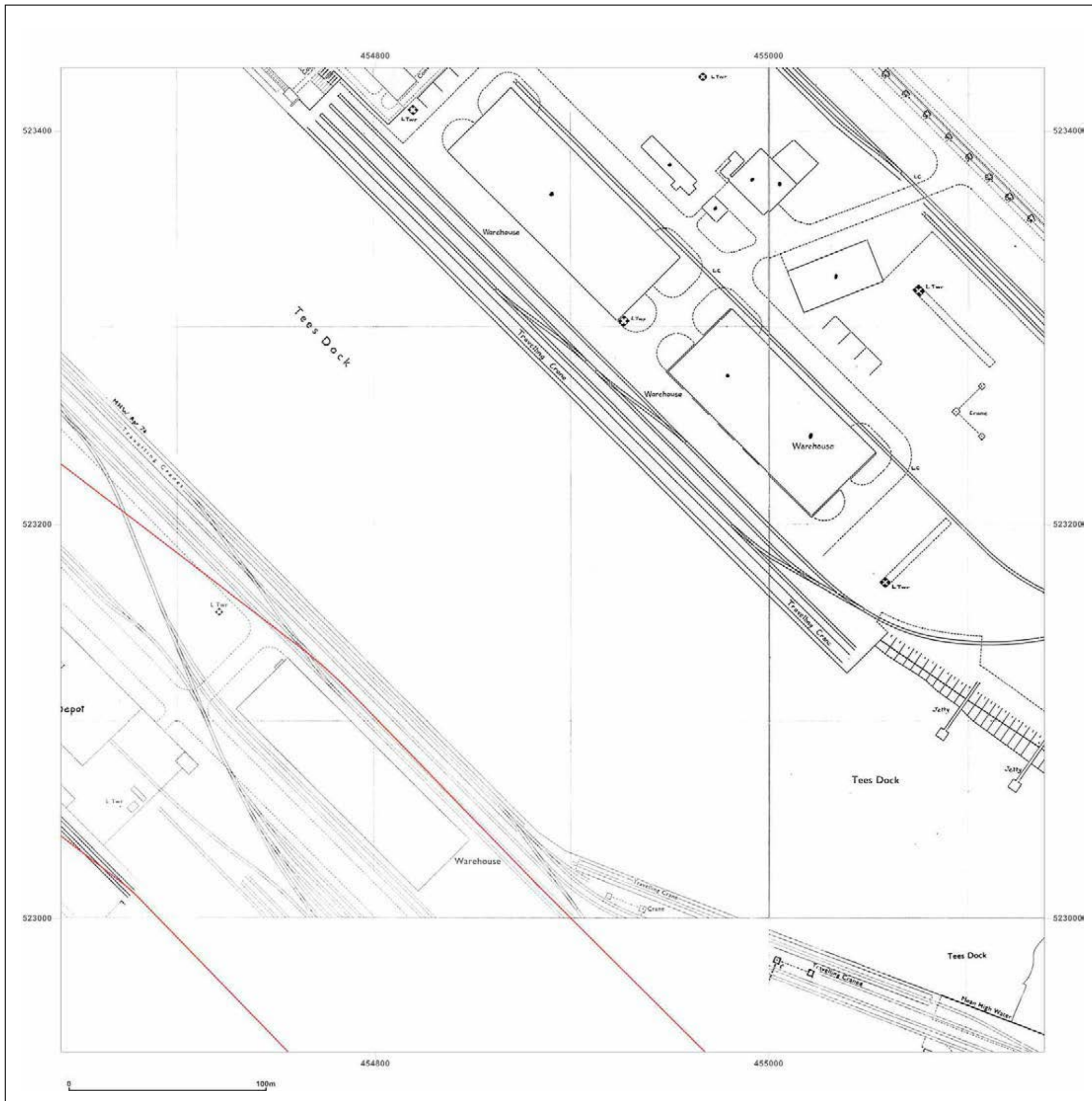
Map date: 1975-1980

Scale: 1:1,250

Printed at: 1:2,000



Surveyed 1959 Revised 1980 Edition N/A Copyright 1980 Levelled 1959	Surveyed 1959 Revised 1980 Edition N/A Copyright 1980 Levelled 1959
	Surveyed N/A Revised N/A Edition N/A Copyright 1975 Levelled N/A



Produced by
 Groundsure Insights
www.groundsure.com



Supplied by:
www.emapsite.com
sales@emapsite.com

© Crown copyright and database rights 2019 Ordnance Survey 100035207

Production date: 03 June 2019

Map legend available at:
www.groundsure.com/sites/default/files/groundsure_legend.pdf

Site Details:

South Tees Development

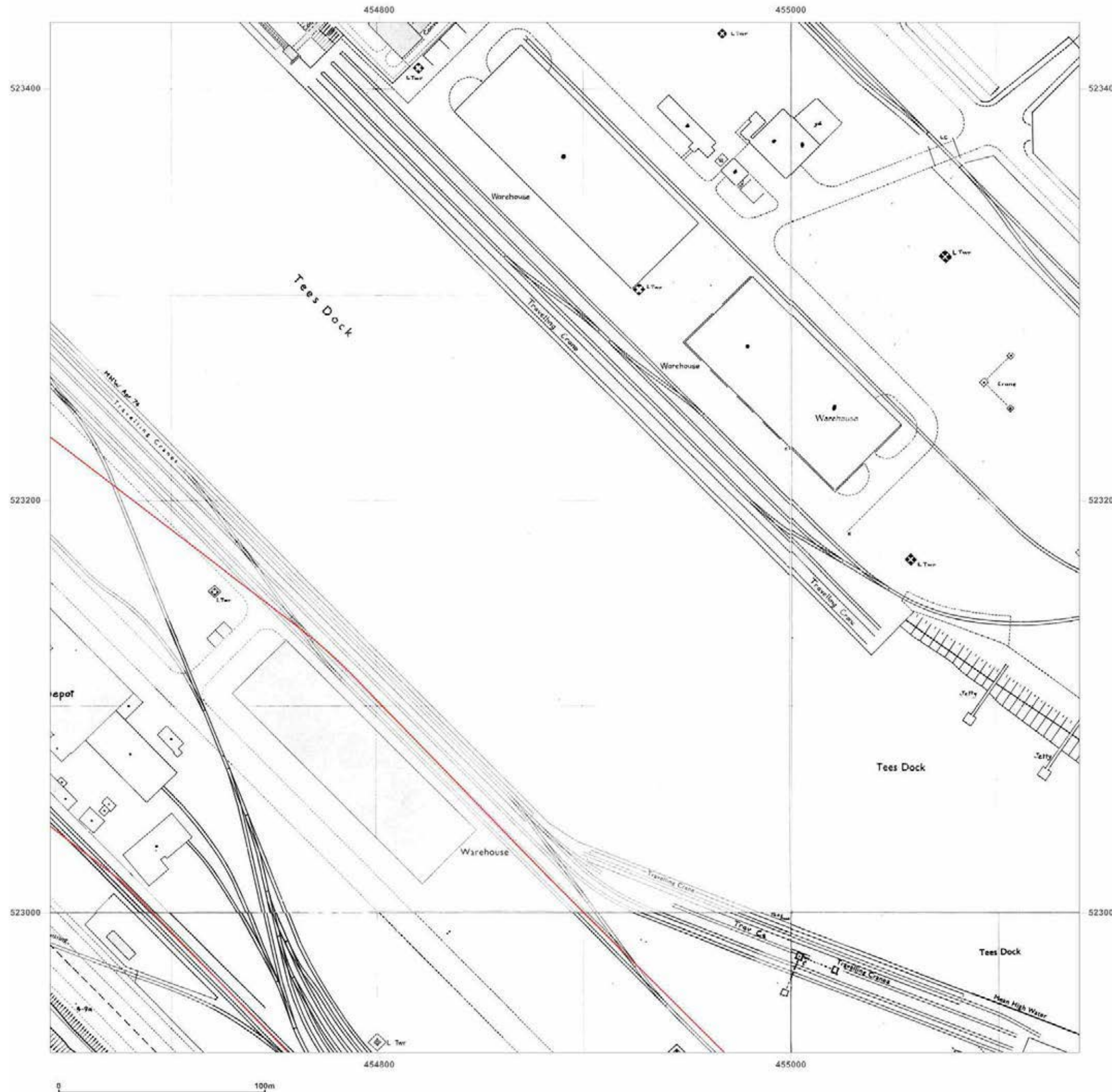
Client Ref: EMS_546959_736025
Report Ref: EMS-546959_736025_1250scale_5_5
Grid Ref: 454890, 523182

Map Name: National Grid

Map date: 1989-1990

Scale: 1:1,250

Printed at: 1:2,000



Surveyed 1990 Revised 1990 Edition N/A Copyright 1990 Levelled N/A	Surveyed 1959 Revised 1990 Edition N/A Copyright 1990 Levelled 1959
Surveyed 1959 Revised 1989 Edition N/A Copyright 1989 Levelled 1959	Surveyed 1959 Revised 1989 Edition N/A Copyright 1989 Levelled 1959



Produced by
 Groundsure Insights
www.groundsure.com



Supplied by:
www.emapsite.com
sales@emapsite.com

© Crown copyright and database rights 2019 Ordnance Survey 100035207

Production date: 03 June 2019

Map legend available at:
www.groundsure.com/sites/default/files/groundsure_legend.pdf

Site Details:

South Tees Development

Client Ref: EMS_546959_736025
Report Ref: EMS-546959_736025_1250scale_5_5
Grid Ref: 454890, 523182

Map Name: National Grid

Map date: 1989-1993

Scale: 1:1,250

Printed at: 1:2,000



Surveyed N/A Revised N/A Edition N/A Copyright 1993 Levelled N/A	Surveyed N/A Revised N/A Edition N/A Copyright 1993 Levelled N/A
Surveyed 1993 Revised 1993 Edition N/A Copyright N/A Levelled N/A	Surveyed N/A Revised N/A Edition N/A Copyright 1989 Levelled N/A



Produced by
 Groundsure Insights
www.groundsure.com



Supplied by:
www.emapsite.com
sales@emapsite.com

© Crown copyright and database rights 2019 Ordnance Survey 100035207

Production date: 03 June 2019

Map legend available at:
www.groundsure.com/sites/default/files/groundsure_legend.pdf

