



1:1250 Scale Sections 6-2 to 6-4





Site Details:

South Tees Development

Client Ref: EMS_546959_736025
Report Ref: EMS-546959_736025_1250scale_6_2
Grid Ref: 455390, 521682

Map Name: National Grid

Map date: 1952

Scale: 1:1,250

Printed at: 1:2,000



Surveyed 1952
 Revised 1952
 Edition N/A
 Copyright N/A
 Levelled 1948

Surveyed 1952
 Revised 1952
 Edition N/A
 Copyright N/A
 Levelled 1948

Surveyed 1952
 Revised 1952
 Edition N/A
 Copyright N/A
 Levelled 1948

Surveyed 1952
 Revised 1952
 Edition N/A
 Copyright N/A
 Levelled 1948



Produced by
 Groundsure Insights
www.groundsure.com



Supplied by:
www.emapsite.com
sales@emapsite.com

© Crown copyright and database rights 2019 Ordnance Survey 100035207

Production date: 03 June 2019

Map legend available at:
www.groundsure.com/sites/default/files/groundsure_legend.pdf



Site Details:

South Tees Development

Client Ref: EMS_546959_736025
Report Ref: EMS-546959_736025_1250scale_6_2
Grid Ref: 455390, 521682

Map Name: National Grid

Map date: 1953

Scale: 1:1,250

Printed at: 1:2,000



Surveyed N/A Revised N/A Edition N/A Copyright 1953 Levelled N/A	Surveyed N/A Revised N/A Edition N/A Copyright 1953 Levelled N/A
Surveyed N/A Revised N/A Edition N/A Copyright 1953 Levelled N/A	Surveyed N/A Revised N/A Edition N/A Copyright 1953 Levelled N/A



Produced by
 Groundsure Insights
www.groundsure.com



Supplied by:
www.emapsite.com
sales@emapsite.com

© Crown copyright and database rights 2019 Ordnance Survey 100035207

Production date: 03 June 2019

Map legend available at:
www.groundsure.com/sites/default/files/groundsure_legend.pdf



Site Details:

South Tees Development

Client Ref: EMS_546959_736025
Report Ref: EMS-546959_736025_1250scale_6_2
Grid Ref: 455390, 521682

Map Name: National Grid

Map date: 1959

Scale: 1:1,250

Printed at: 1:2,000



Surveyed 1959 Revised 1959 Edition N/A Copyright 1959 Levelled 1948	Surveyed 1959 Revised 1959 Edition N/A Copyright 1959 Levelled 1948
Surveyed 1952 Revised 1959 Edition N/A Copyright 1959 Levelled 1948	



Produced by
 Groundsure Insights
www.groundsure.com



Supplied by:
www.emapsite.com
sales@emapsite.com

© Crown copyright and database rights 2019 Ordnance Survey 100035207

Production date: 03 June 2019

Map legend available at:
www.groundsure.com/sites/default/files/groundsure_legend.pdf



Site Details:

South Tees Development

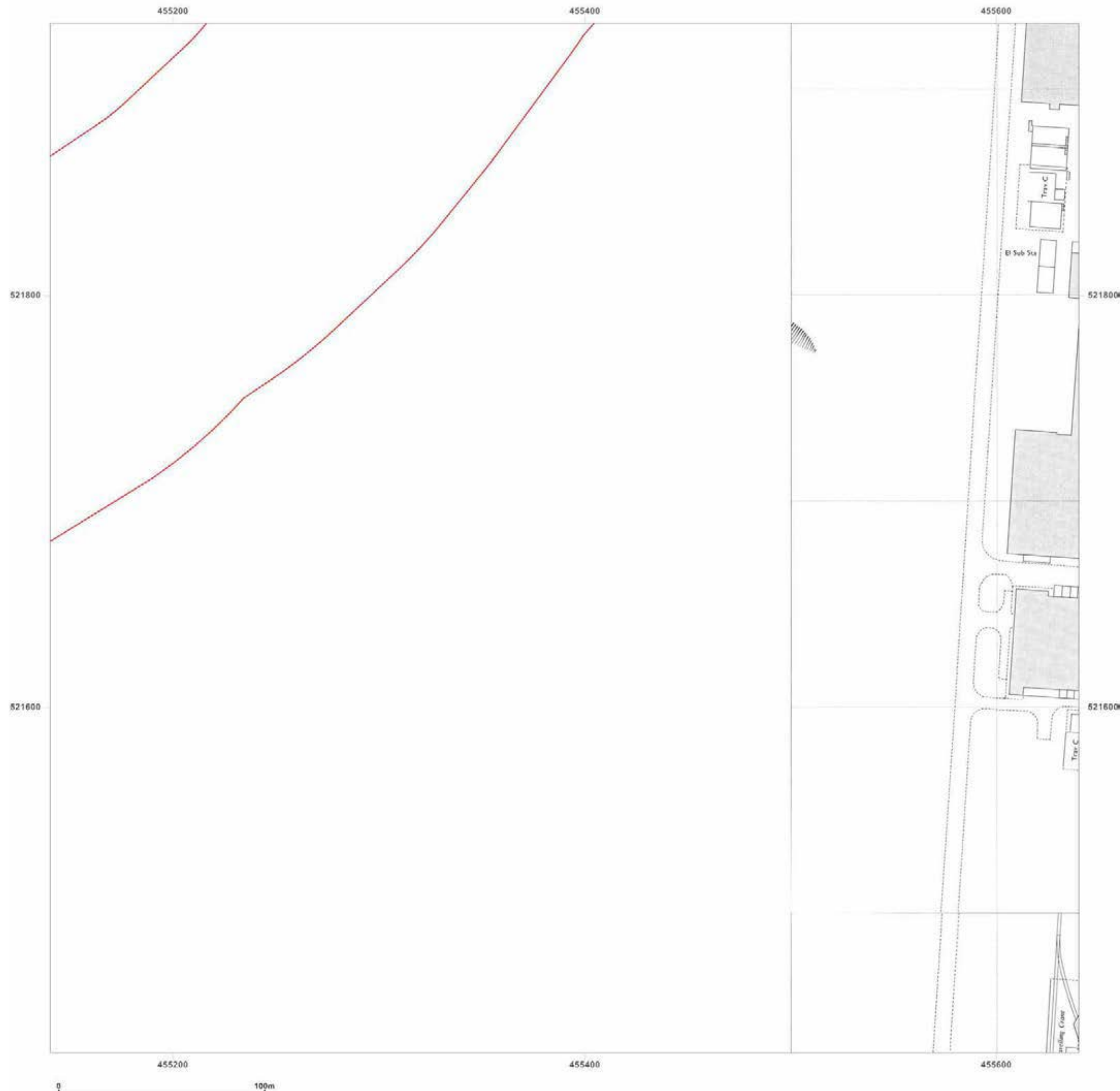
Client Ref: EMS_546959_736025
Report Ref: EMS-546959_736025_1250scale_6_2
Grid Ref: 455390, 521682

Map Name: National Grid

Map date: 1966-1971

Scale: 1:1,250

Printed at: 1:2,000



	Surveyed 1952 Revised 1970 Edition N/A Copyright 1971 Levelled 1959
	Surveyed 1952 Revised 1965 Edition N/A Copyright 1966 Levelled 1959



Produced by
Groundsure Insights
www.groundsure.com



Supplied by:
www.emapsite.com
sales@emapsite.com

© Crown copyright and database rights 2019 Ordnance Survey 100035207

Production date: 03 June 2019

Map legend available at:
www.groundsure.com/sites/default/files/groundsure_legend.pdf

Site Details:

South Tees Development

Client Ref: EMS_546959_736025
Report Ref: EMS-546959_736025_1250scale_6_2
Grid Ref: 455390, 521682

Map Name: National Grid

Map date: 1973-1975

Scale: 1:1,250

Printed at: 1:2,000



Surveyed 1952 Revised 1973 Edition N/A Copyright 1973 Levelled 1959	Surveyed N/A Revised N/A Edition N/A Copyright 1974 Levelled N/A
Surveyed 1952 Revised 1973 Edition N/A Copyright 1973 Levelled 1959	Surveyed N/A Revised N/A Edition N/A Copyright N/A Levelled N/A



Produced by
 Groundsure Insights
www.groundsure.com



Supplied by:
www.emapsite.com
sales@emapsite.com

© Crown copyright and database rights 2019 Ordnance Survey 100035207

Production date: 03 June 2019

Map legend available at:
www.groundsure.com/sites/default/files/groundsure_legend.pdf

Site Details:

South Tees Development

Client Ref: EMS_546959_736025
Report Ref: EMS-546959_736025_1250scale_6_2
Grid Ref: 455390, 521682

Map Name: National Grid

Map date: 1974-1975

Scale: 1:1,250

Printed at: 1:2,000



Surveyed N/A
Revised N/A
Edition N/A
Copyright 1974
Levelled N/A

Surveyed N/A
Revised N/A
Edition N/A
Copyright N/A
Levelled N/A



Produced by
Groundsure Insights
www.groundsure.com

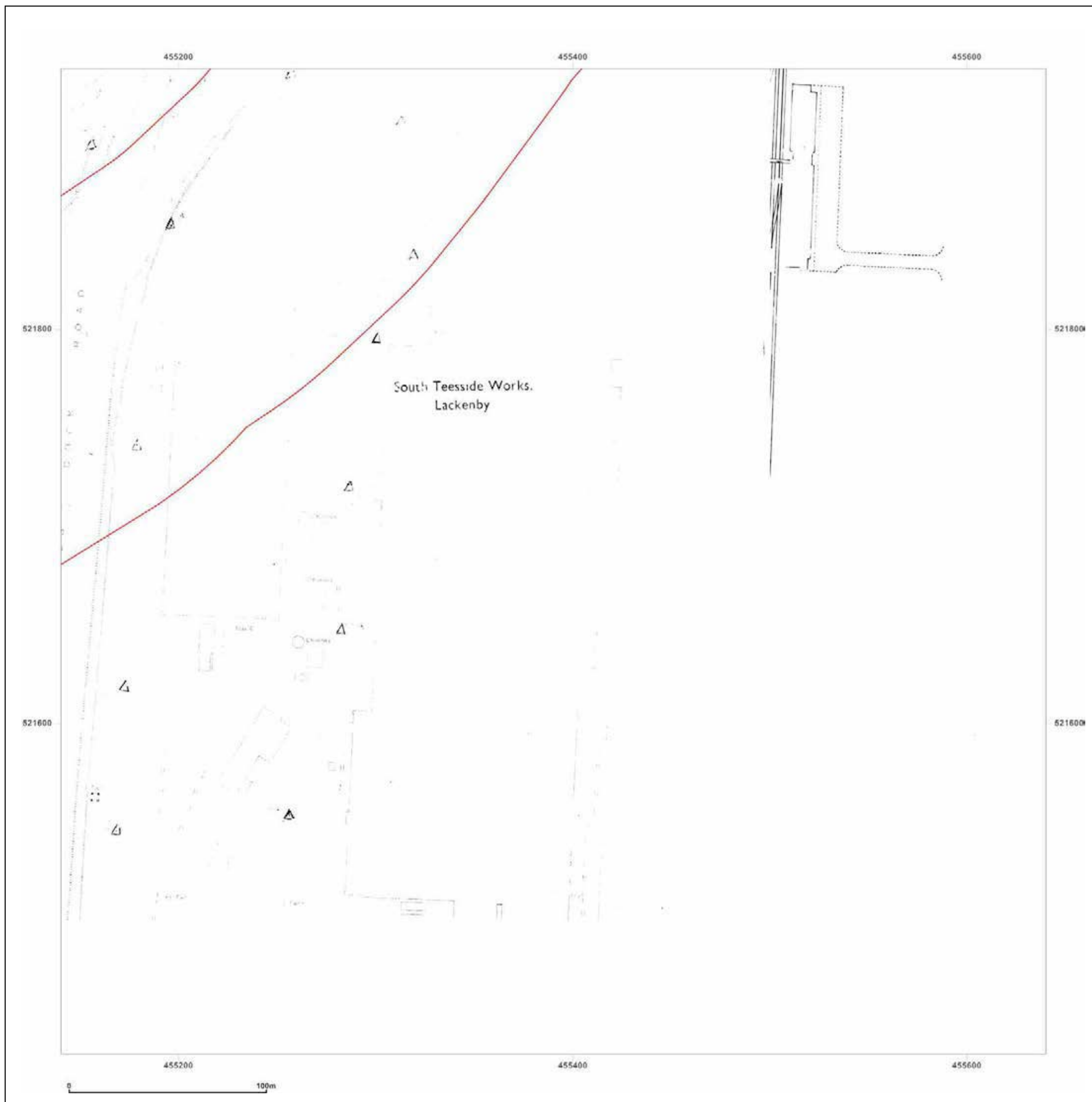


Supplied by:
www.emapsite.com
sales@emapsite.com

© Crown copyright and database rights 2019 Ordnance Survey 100035207

Production date: 03 June 2019

Map legend available at:
www.groundsure.com/sites/default/files/groundsure_legend.pdf



Site Details:

South Tees Development

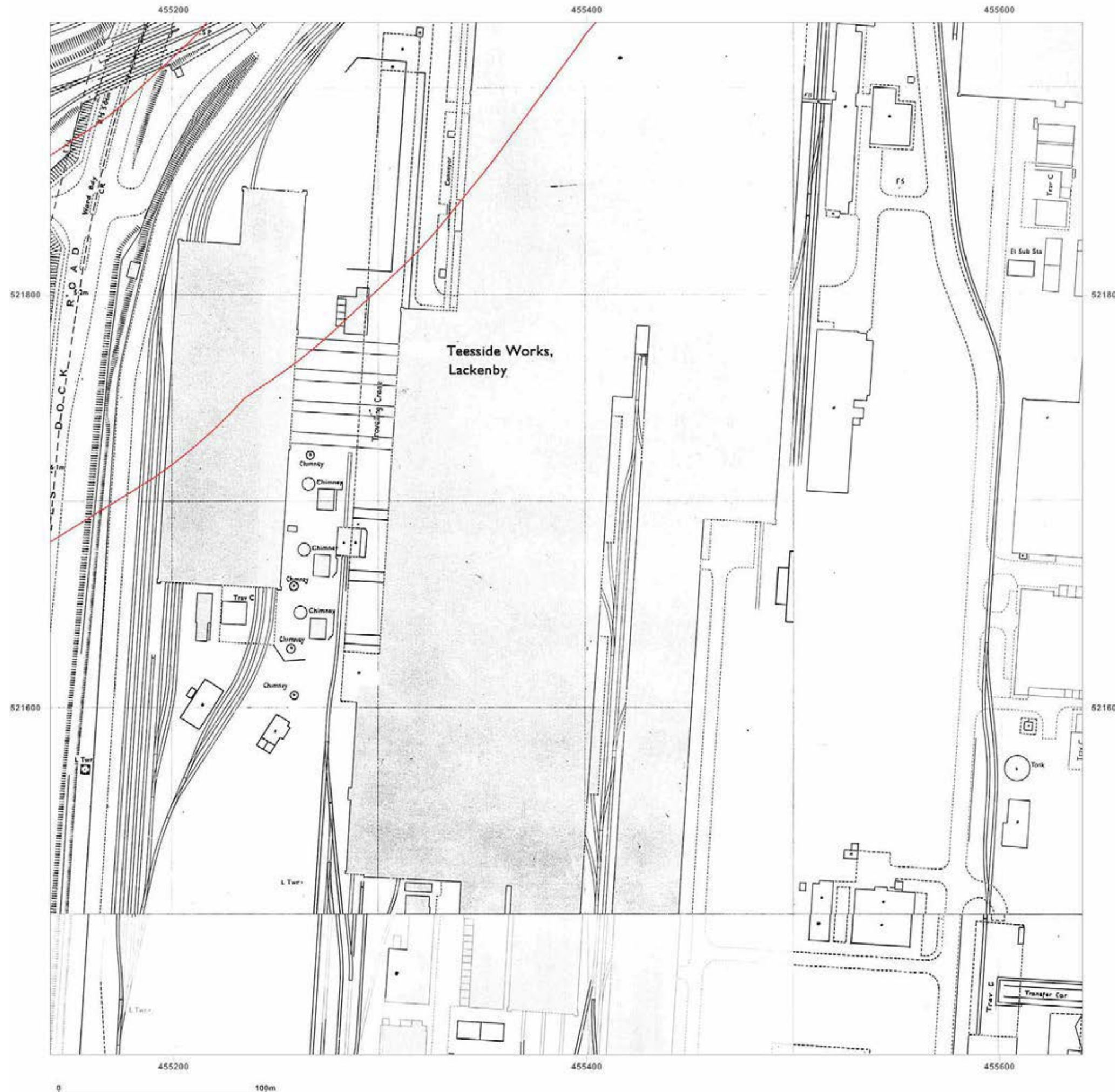
Client Ref: EMS_546959_736025
Report Ref: EMS-546959_736025_1250scale_6_2
Grid Ref: 455390, 521682

Map Name: National Grid

Map date: 1981-1984

Scale: 1:1,250

Printed at: 1:2,000



Surveyed 1959 Revised 1984 Edition N/A Copyright 1984 Levelled 1959	Surveyed 1959 Revised 1983 Edition N/A Copyright 1983 Levelled 1959
Surveyed N/A Revised N/A Edition N/A Copyright 1983 Levelled 1959	Surveyed 1959 Revised 1981 Edition N/A Copyright 1981 Levelled 1959



Produced by
 Groundsure Insights
www.groundsure.com



Supplied by:
www.emapsite.com
sales@emapsite.com

© Crown copyright and database rights 2019 Ordnance Survey 100035207

Production date: 03 June 2019

Map legend available at:
www.groundsure.com/sites/default/files/groundsure_legend.pdf

Site Details:

South Tees Development

Client Ref: EMS_546959_736025
Report Ref: EMS-546959_736025_1250scale_6_2
Grid Ref: 455390, 521682

Map Name: National Grid

Map date: 1984-1989

Scale: 1:1,250

Printed at: 1:2,000



	Surveyed 1959 Revised 1989 Edition N/A Copyright 1989 Levelled 1959
Surveyed 1952 Revised 1986 Edition N/A Copyright 1987 Levelled 1959	Surveyed N/A Revised N/A Edition N/A Copyright 1984 Levelled 1959



Produced by
 Groundsure Insights
www.groundsure.com



Supplied by:
www.emapsite.com
sales@emapsite.com

© Crown copyright and database rights 2019 Ordnance Survey 100035207

Production date: 03 June 2019

Map legend available at:
www.groundsure.com/sites/default/files/groundsure_legend.pdf



Site Details:

South Tees Development

Client Ref: EMS_546959_736025
Report Ref: EMS-546959_736025_1250scale_6_2
Grid Ref: 455390, 521682

Map Name: National Grid

Map date: 1990-1993

Scale: 1:1,250

Printed at: 1:2,000



Surveyed N/A Revised N/A Edition N/A Copyright 1993 Levelled N/A	Surveyed 1993 Revised 1993 Edition N/A Copyright N/A Levelled N/A
Surveyed 1993 Revised 1993 Edition N/A Copyright N/A Levelled N/A	Surveyed 1959 Revised 1990 Edition N/A Copyright 1990 Levelled 1959



Produced by
 Groundsure Insights
www.groundsure.com



Supplied by:
www.emapsite.com
sales@emapsite.com

© Crown copyright and database rights 2019 Ordnance Survey 100035207

Production date: 03 June 2019

Map legend available at:
www.groundsure.com/sites/default/files/groundsure_legend.pdf

Site Details:

South Tees Development

Client Ref: EMS_546959_736025
Report Ref: EMS-546959_736025_1250scale_6_2
Grid Ref: 455390, 521682

Map Name: National Grid

Map date: 1993-1994

Scale: 1:1,250

Printed at: 1:2,000



Surveyed N/A Revised N/A Edition N/A Copyright 1994 Levelled N/A	

	Surveyed N/A Revised N/A Edition N/A Copyright 1993 Levelled N/A



Produced by
 Groundsure Insights
www.groundsure.com



Supplied by:
www.emapsite.com
sales@emapsite.com

© Crown copyright and database rights 2019 Ordnance Survey 100035207

Production date: 03 June 2019

Map legend available at:
www.groundsure.com/sites/default/files/groundsure_legend.pdf



Site Details:

South Tees Development

Client Ref: EMS_546959_736025
Report Ref: EMS-546959_736025_1250scale_6_2
Grid Ref: 455390, 521682

Map Name: National Grid

Map date: 1994

Scale: 1:1,250

Printed at: 1:2,000



Surveyed 1994
Revised 1994
Edition N/A
Copyright 1994
Levelled N/A



Produced by
Groundsure Insights
www.groundsure.com



Supplied by:
www.emapsite.com
sales@emapsite.com

© Crown copyright and database rights 2019 Ordnance Survey 100035207

Production date: 03 June 2019

Map legend available at:
www.groundsure.com/sites/default/files/groundsure_legend.pdf



Site Details:

South Tees Development

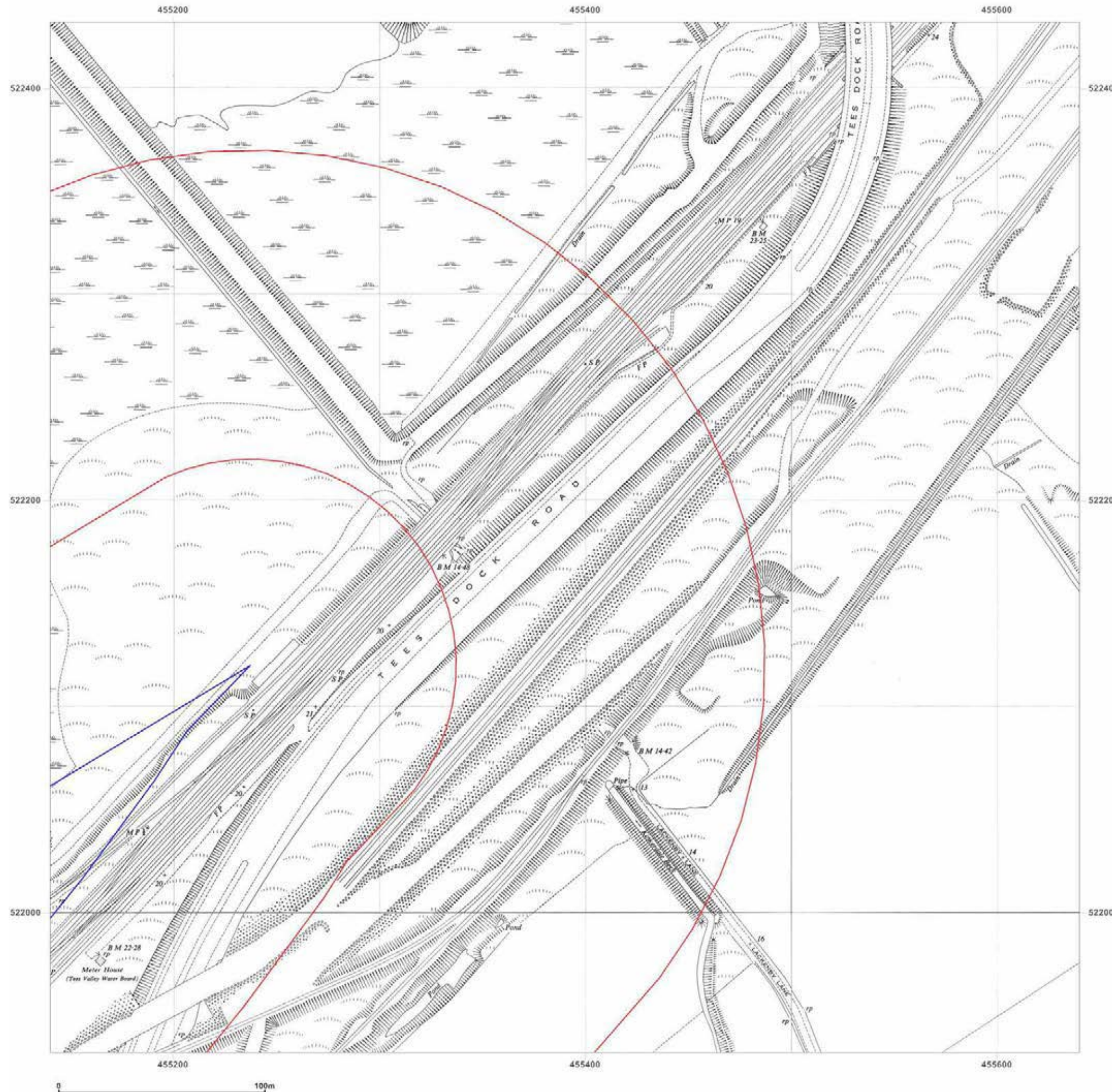
Client Ref: EMS_546959_736025
Report Ref: EMS-546959_736025_1250scale_6_3
Grid Ref: 455390, 522182

Map Name: National Grid

Map date: 1952

Scale: 1:1,250

Printed at: 1:2,000



Surveyed 1952 Revised 1952 Edition N/A Copyright N/A Levelled 1948	Surveyed 1952 Revised 1952 Edition N/A Copyright N/A Levelled 1948
Surveyed 1952 Revised 1952 Edition N/A Copyright N/A Levelled 1948	Surveyed 1952 Revised 1952 Edition N/A Copyright N/A Levelled 1948



Produced by
 Groundsure Insights
www.groundsure.com



Supplied by:
www.emapsite.com
sales@emapsite.com

© Crown copyright and database rights 2019 Ordnance Survey 100035207

Production date: 03 June 2019

Map legend available at:
www.groundsure.com/sites/default/files/groundsure_legend.pdf

Site Details:

South Tees Development

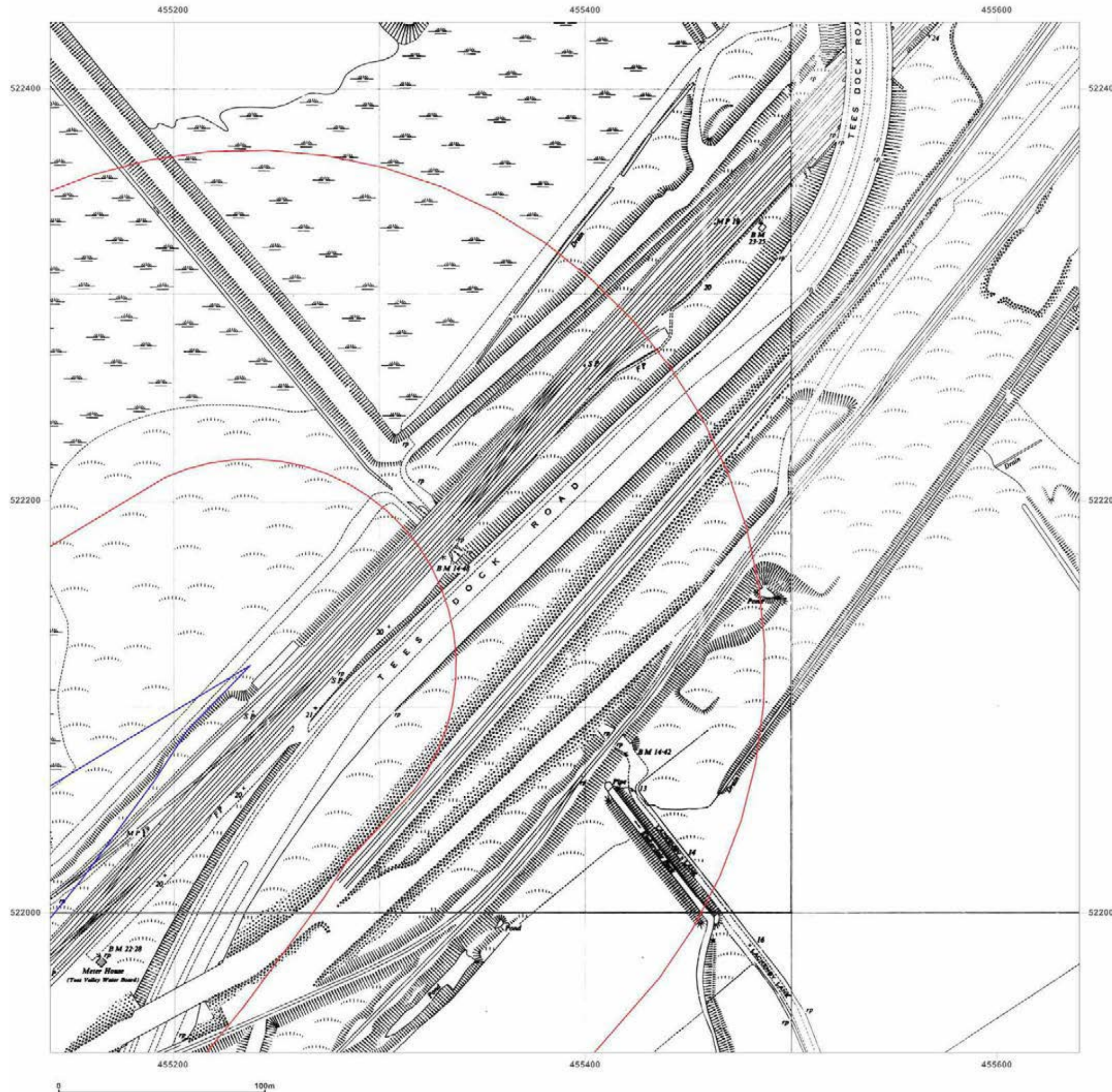
Client Ref: EMS_546959_736025
Report Ref: EMS-546959_736025_1250scale_6_3
Grid Ref: 455390, 522182

Map Name: National Grid

Map date: 1953

Scale: 1:1,250

Printed at: 1:2,000



Surveyed N/A Revised N/A Edition N/A Copyright 1953 Levelled N/A	Surveyed N/A Revised N/A Edition N/A Copyright 1953 Levelled N/A
Surveyed N/A Revised N/A Edition N/A Copyright 1953 Levelled N/A	Surveyed N/A Revised N/A Edition N/A Copyright 1953 Levelled N/A



Produced by
 Groundsure Insights
www.groundsure.com




Supplied by:
www.emapsite.com
sales@emapsite.com

© Crown copyright and database rights 2019 Ordnance Survey 100035207

Production date: 03 June 2019

Map legend available at:
www.groundsure.com/sites/default/files/groundsure_legend.pdf



Site Details:

South Tees Development

Client Ref: EMS_546959_736025
Report Ref: EMS-546959_736025_1250scale_6_3
Grid Ref: 455390, 522182

Map Name: National Grid

Map date: 1959

Scale: 1:1,250

Printed at: 1:2,000



		Surveyed 1959 Revised 1959 Edition N/A Copyright 1959 Levelled 1948
Surveyed 1959 Revised 1959 Edition N/A Copyright 1959 Levelled 1948		Surveyed 1959 Revised 1959 Edition N/A Copyright 1959 Levelled 1948



Produced by
Groundsure Insights
www.groundsure.com



Supplied by:
www.emapsite.com
sales@emapsite.com

© Crown copyright and database rights 2019 Ordnance Survey 100035207

Production date: 03 June 2019

Map legend available at:
www.groundsure.com/sites/default/files/groundsure_legend.pdf

Site Details:

South Tees Development

Client Ref: EMS_546959_736025
Report Ref: EMS-546959_736025_1250scale_6_3
Grid Ref: 455390, 522182

Map Name: National Grid

Map date: 1965-1970

Scale: 1:1,250

Printed at: 1:2,000



Surveyed 1952
Revised 1964
Edition N/A
Copyright 1965
Levelled 1959

Surveyed 1952
Revised 1970
Edition N/A
Copyright 1971
Levelled 1959



Produced by
Groundsure Insights
www.groundsure.com

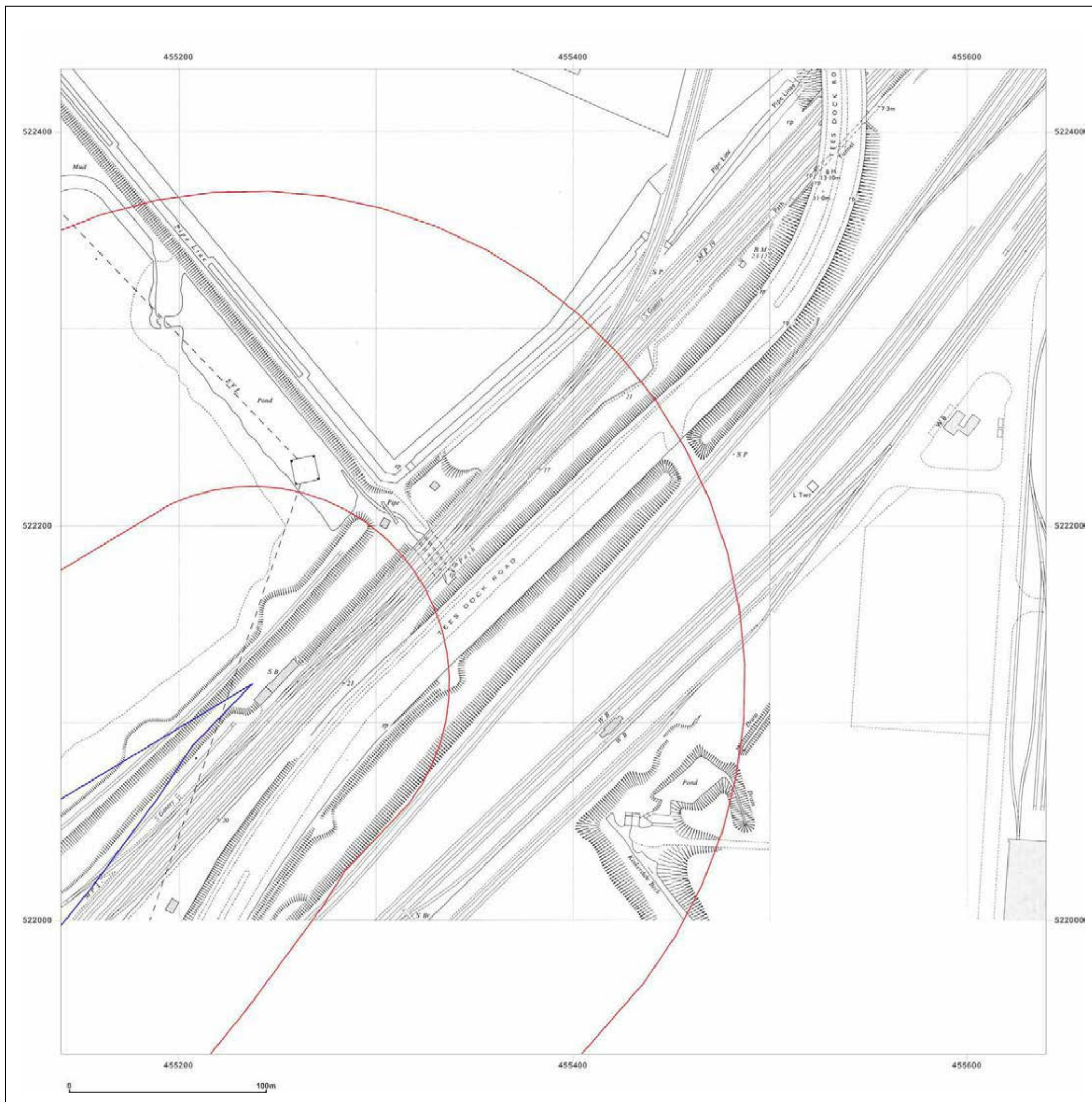


Supplied by:
www.emapsite.com
sales@emapsite.com

© Crown copyright and database rights 2019 Ordnance Survey 100035207

Production date: 03 June 2019

Map legend available at:
www.groundsure.com/sites/default/files/groundsure_legend.pdf



Site Details:

South Tees Development

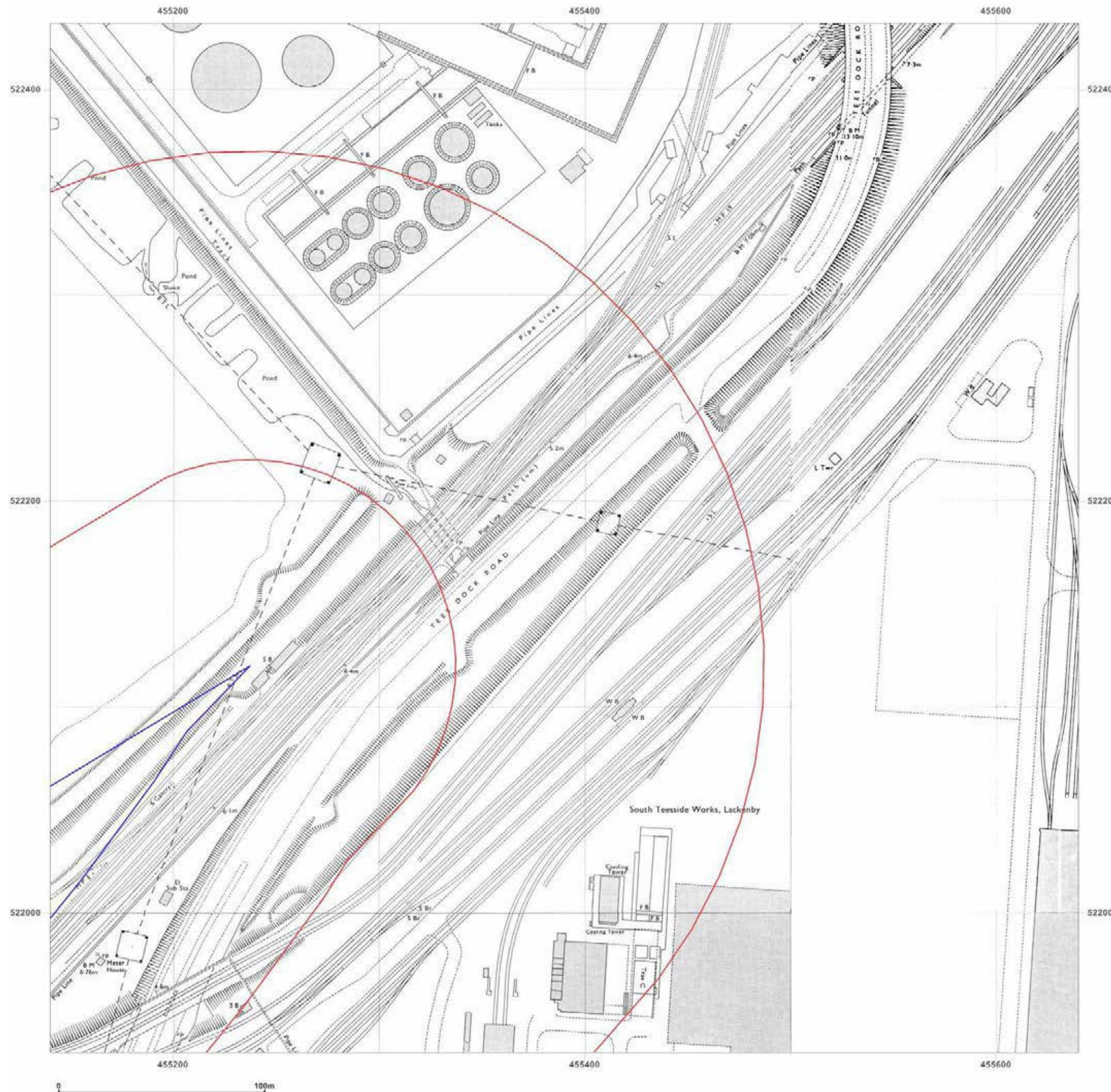
Client Ref: EMS_546959_736025
Report Ref: EMS-546959_736025_1250scale_6_3
Grid Ref: 455390, 522182

Map Name: National Grid

Map date: 1971-1973

Scale: 1:1,250

Printed at: 1:2,000



Surveyed 1952 Revised 1973 Edition N/A Copyright 1973 Levelled 1959	Surveyed N/A Revised N/A Edition N/A Copyright 1971 Levelled N/A
Surveyed 1952 Revised 1973 Edition N/A Copyright 1973 Levelled 1959	Surveyed 1952 Revised 1970 Edition N/A Copyright 1971 Levelled 1959



Produced by
 Groundsure Insights
www.groundsure.com



Supplied by:
www.emapsite.com
sales@emapsite.com

© Crown copyright and database rights 2019 Ordnance Survey 100035207

Production date: 03 June 2019

Map legend available at:
www.groundsure.com/sites/default/files/groundsure_legend.pdf

Site Details:

South Tees Development


Client Ref: EMS_546959_736025
Report Ref: EMS-546959_736025_1250scale_6_3
Grid Ref: 455390, 522182

Map Name: National Grid

Map date: 1974

Scale: 1:1,250

Printed at: 1:2,000



Surveyed N/A Revised N/A Edition N/A Copyright 1974 Levelled N/A	Surveyed N/A Revised N/A Edition N/A Copyright 1974 Levelled N/A
Surveyed N/A Revised N/A Edition N/A Copyright 1974 Levelled N/A	Surveyed N/A Revised N/A Edition N/A Copyright 1974 Levelled N/A



Produced by
 Groundsure Insights
www.groundsure.com



Supplied by:
www.emapsite.com
sales@emapsite.com

© Crown copyright and database rights 2019 Ordnance Survey 100035207

Production date: 03 June 2019

Map legend available at:
www.groundsure.com/sites/default/files/groundsure_legend.pdf

Site Details:

South Tees Development

Client Ref: EMS_546959_736025
Report Ref: EMS-546959_736025_1250scale_6_3
Grid Ref: 455390, 522182

Map Name: National Grid

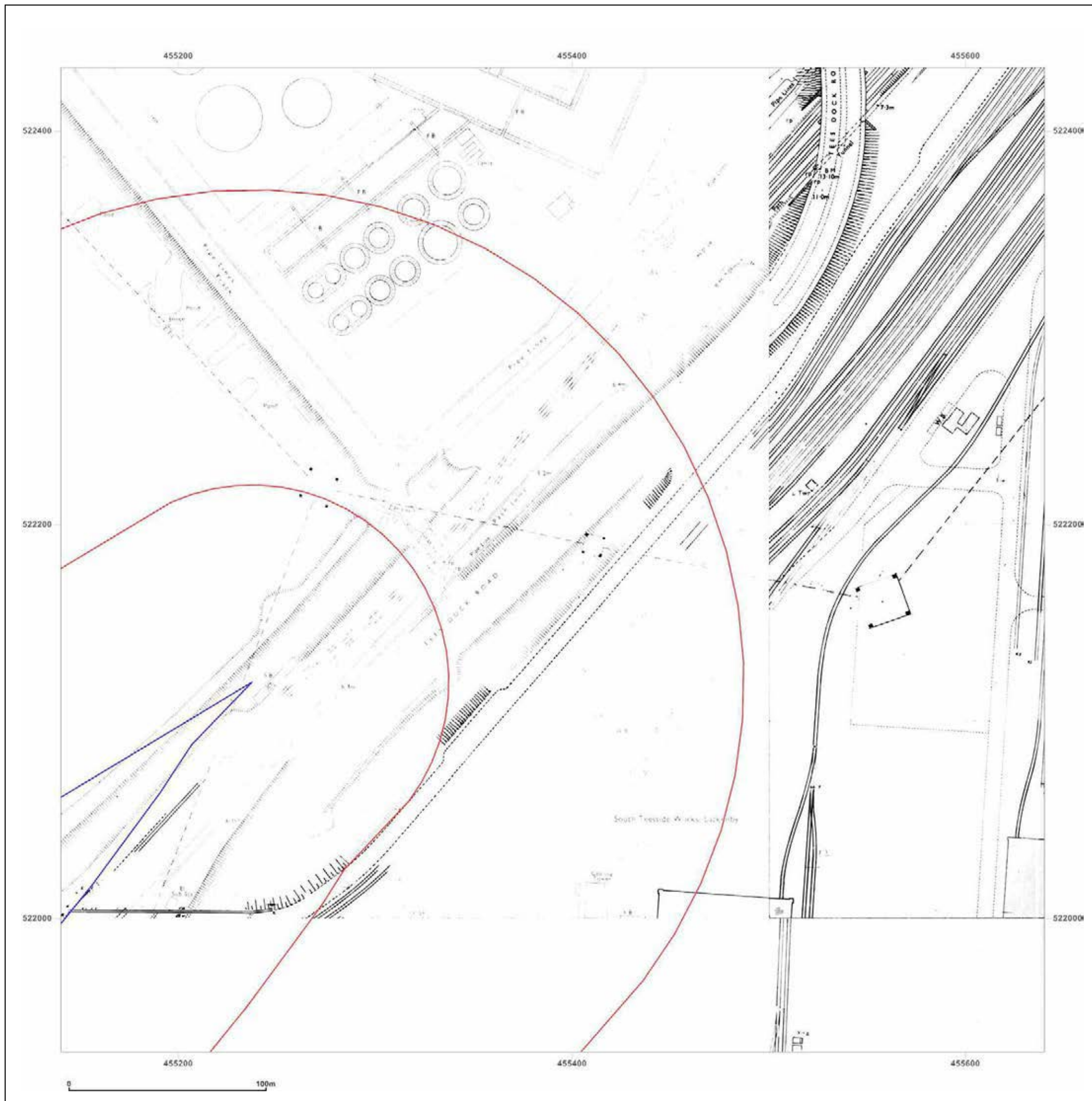
Map date: 1975

Scale: 1:1,250

Printed at: 1:2,000



Surveyed N/A Revised N/A Edition N/A Copyright 1975 Levelled N/A	Surveyed N/A Revised N/A Edition N/A Copyright 1975 Levelled N/A
	Surveyed N/A Revised N/A Edition N/A Copyright N/A Levelled N/A



Produced by
 Groundsure Insights
www.groundsure.com



Supplied by:
www.emapsite.com
sales@emapsite.com

© Crown copyright and database rights 2019 Ordnance Survey 100035207

Production date: 03 June 2019

Map legend available at:
www.groundsure.com/sites/default/files/groundsure_legend.pdf

Site Details:

South Tees Development

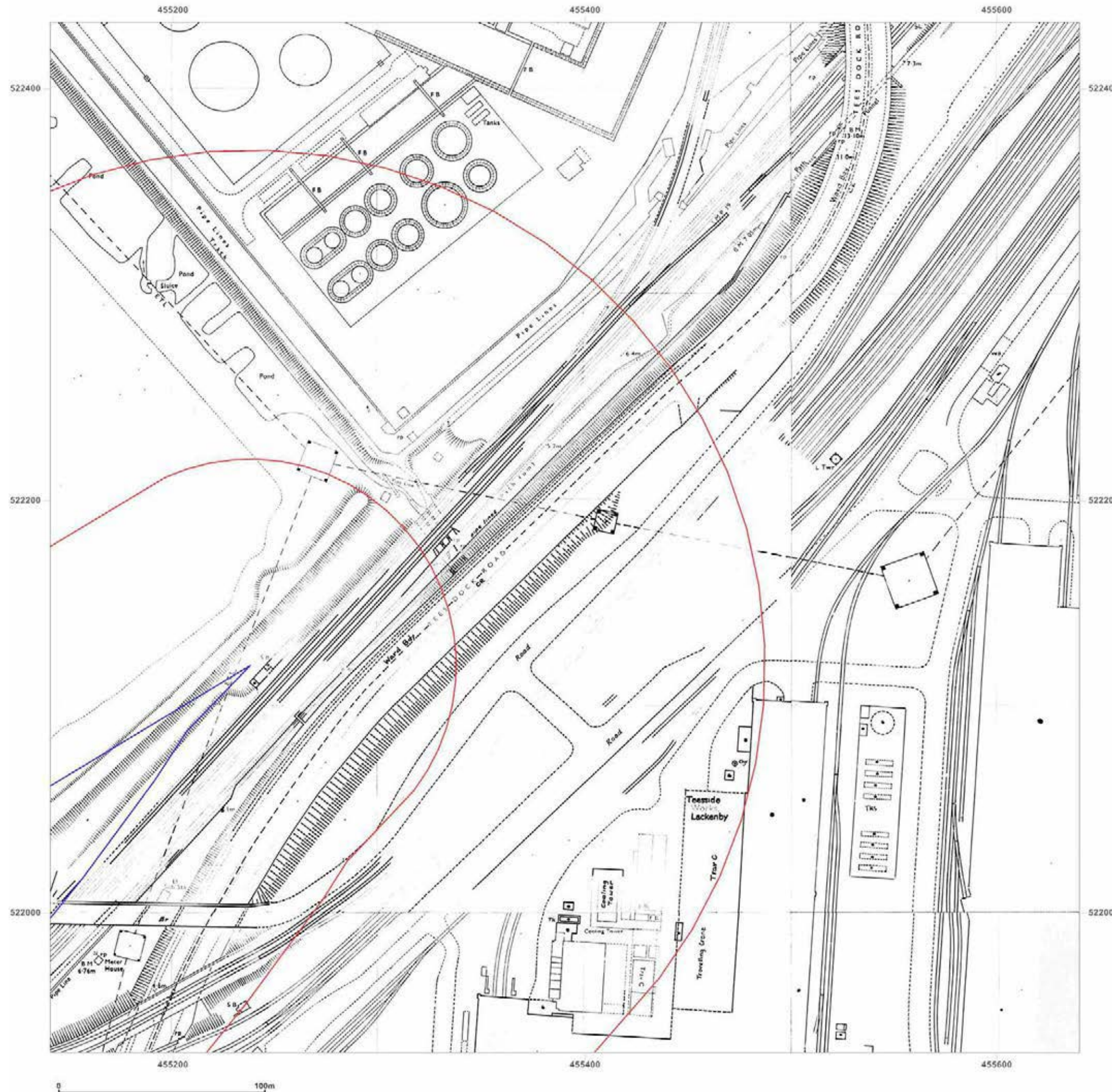
Client Ref: EMS_546959_736025
Report Ref: EMS-546959_736025_1250scale_6_3
Grid Ref: 455390, 522182

Map Name: National Grid

Map date: 1982-1984

Scale: 1:1,250

Printed at: 1:2,000



Surveyed 1959 Revised 1984 Edition N/A Copyright 1984 Levelled 1959	Surveyed 1959 Revised 1982 Edition N/A Copyright 1982 Levelled 1959
Surveyed 1959 Revised 1984 Edition N/A Copyright 1984 Levelled 1959	Surveyed 1959 Revised 1983 Edition N/A Copyright 1983 Levelled 1959



Produced by
 Groundsure Insights
www.groundsure.com

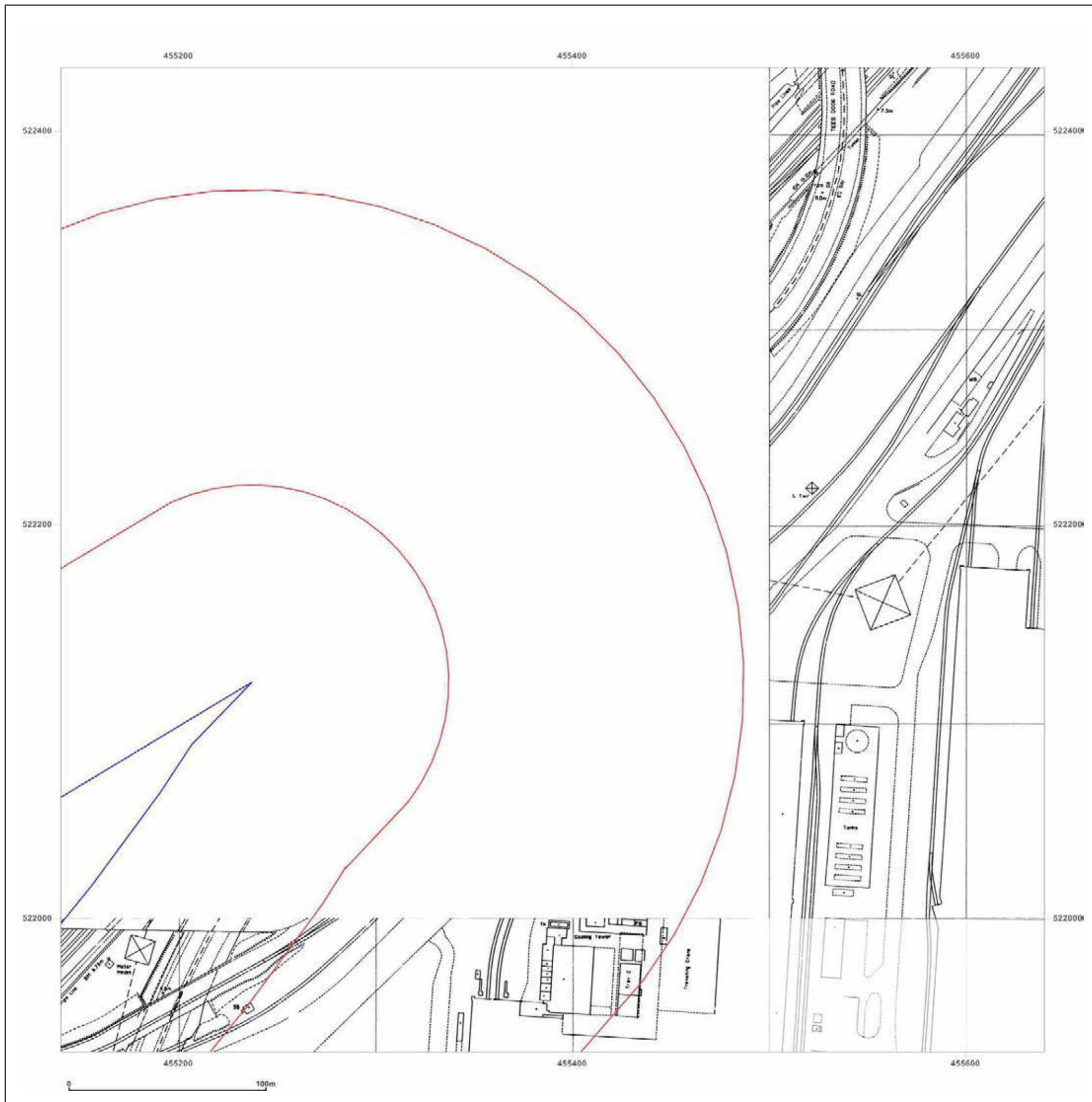


Supplied by:
www.emapsite.com
sales@emapsite.com

© Crown copyright and database rights 2019 Ordnance Survey 100035207

Production date: 03 June 2019

Map legend available at:
www.groundsure.com/sites/default/files/groundsure_legend.pdf



Site Details:

South Tees Development

Client Ref: EMS_546959_736025
Report Ref: EMS-546959_736025_1250scale_6_3
Grid Ref: 455390, 522182

Map Name: National Grid

Map date: 1993-1994

Scale: 1:1,250

Printed at: 1:2,000



Surveyed N/A Revised N/A Edition N/A Copyright 1994 Levelled N/A	Surveyed 1994 Revised 1994 Edition N/A Copyright 1994 Levelled N/A
Surveyed N/A Revised N/A Edition N/A Copyright 1994 Levelled N/A	Surveyed 1993 Revised 1993 Edition N/A Copyright N/A Levelled N/A



Produced by
Groundsure Insights
www.groundsure.com



Supplied by:
www.emapsite.com
sales@emapsite.com

© Crown copyright and database rights 2019 Ordnance Survey 100035207

Production date: 03 June 2019

Map legend available at:
www.groundsure.com/sites/default/files/groundsure_legend.pdf

Site Details:

South Tees Development

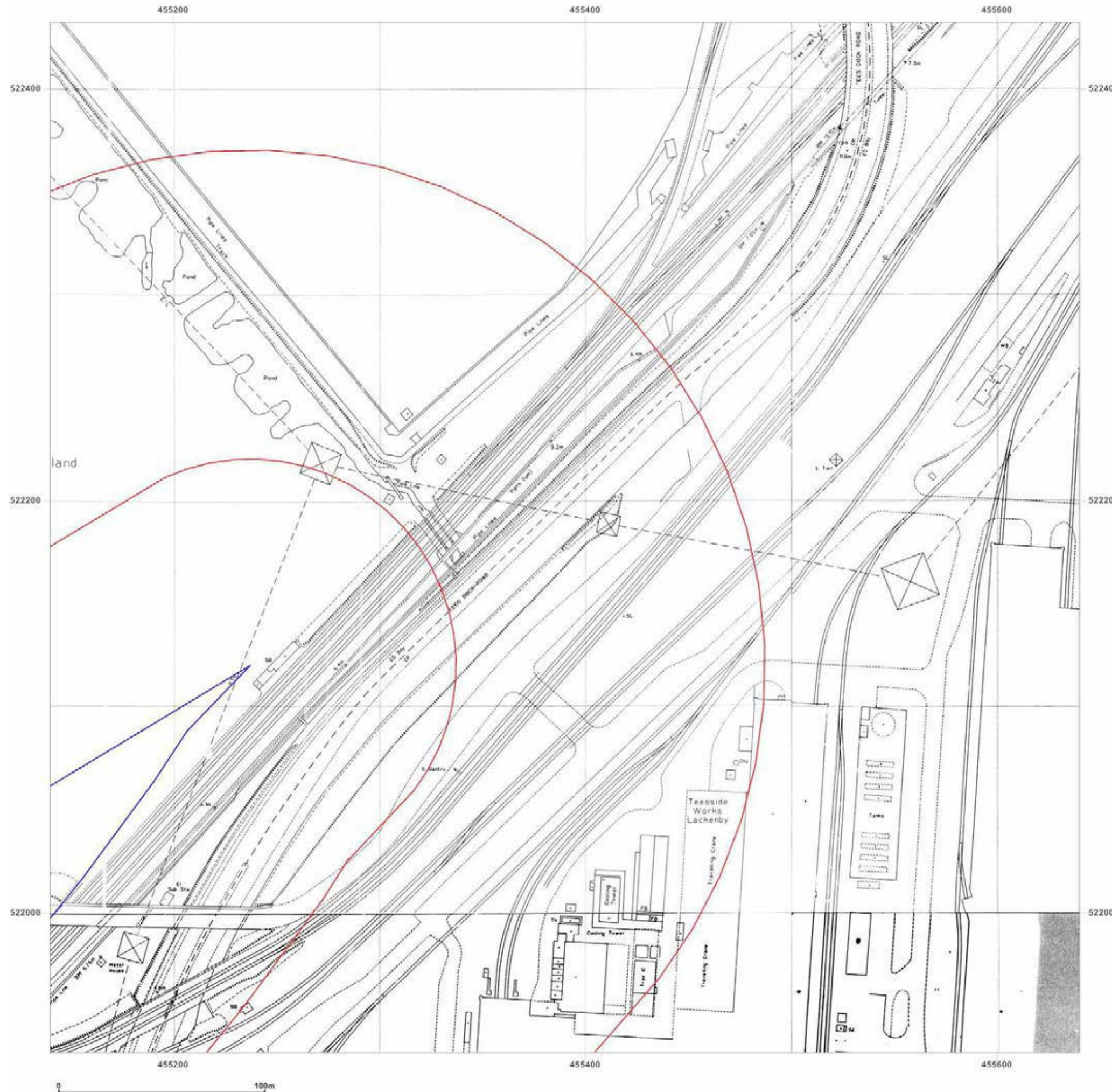
Client Ref: EMS_546959_736025
Report Ref: EMS-546959_736025_1250scale_6_3
Grid Ref: 455390, 522182

Map Name: National Grid

Map date: 1989-1994

Scale: 1:1,250

Printed at: 1:2,000



Surveyed 1993 Revised 1993 Edition N/A Copyright N/A Levelled N/A	Surveyed N/A Revised N/A Edition N/A Copyright 1994 Levelled N/A
Surveyed N/A Revised N/A Edition N/A Copyright 1993 Levelled N/A	Surveyed 1959 Revised 1989 Edition N/A Copyright 1989 Levelled 1959



Produced by
 Groundsure Insights
www.groundsure.com



Supplied by:
www.emapsite.com
sales@emapsite.com

© Crown copyright and database rights 2019 Ordnance Survey 100035207

Production date: 03 June 2019

Map legend available at:
www.groundsure.com/sites/default/files/groundsure_legend.pdf

Site Details:

South Tees Development

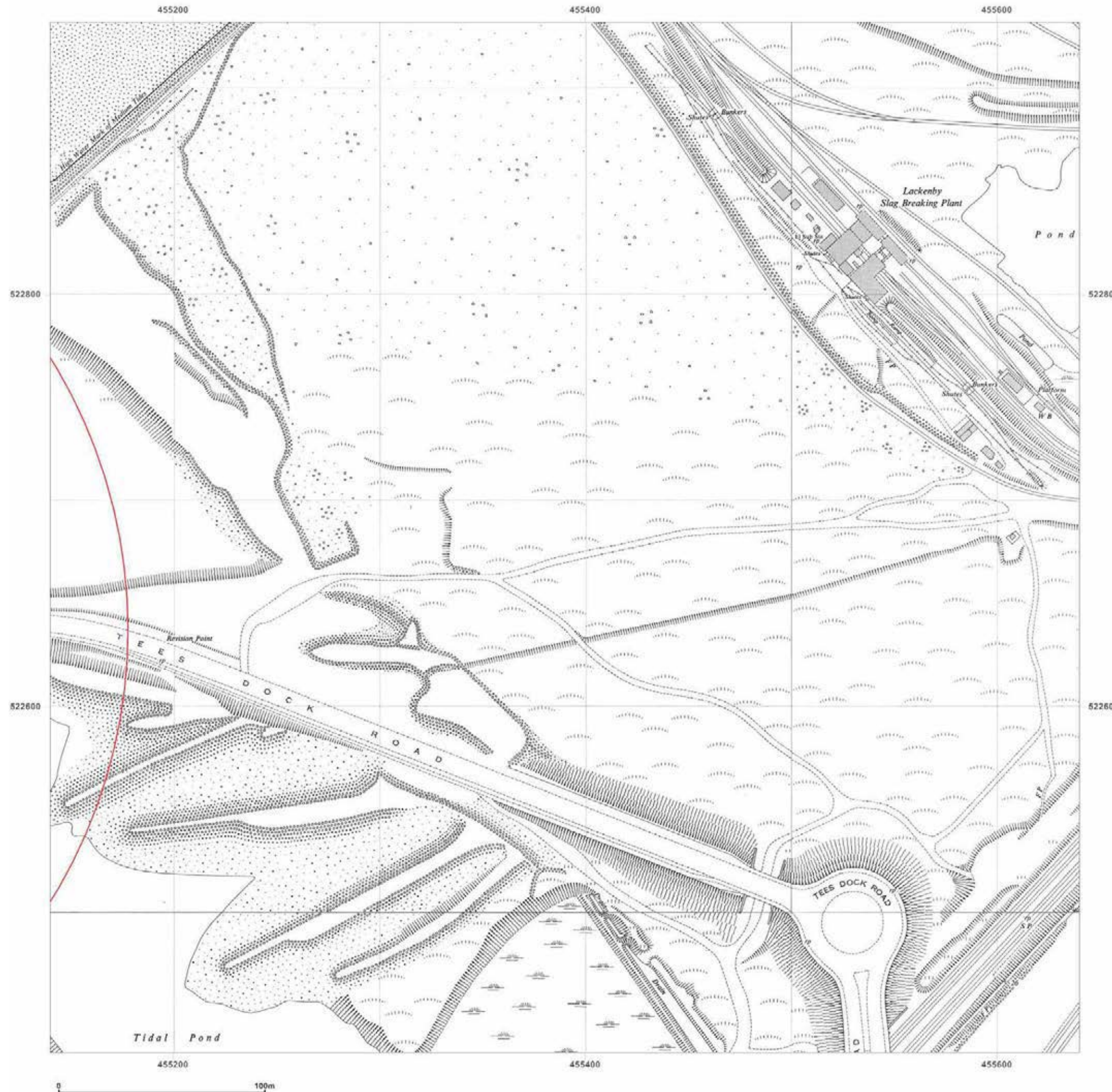
Client Ref: EMS_546959_736025
Report Ref: EMS-546959_736025_1250scale_6_4
Grid Ref: 455390, 522682

Map Name: National Grid

Map date: 1952

Scale: 1:1,250

Printed at: 1:2,000



Surveyed 1952 Revised 1952 Edition N/A Copyright N/A Levelled 1948	Surveyed 1952 Revised 1952 Edition N/A Copyright N/A Levelled 1948
Surveyed 1952 Revised 1952 Edition N/A Copyright N/A Levelled 1948	Surveyed 1952 Revised 1952 Edition N/A Copyright N/A Levelled 1948



Produced by
 Groundsure Insights
www.groundsure.com



Supplied by:
www.emapsite.com
sales@emapsite.com

© Crown copyright and database rights 2019 Ordnance Survey 100035207

Production date: 03 June 2019

Map legend available at:
www.groundsure.com/sites/default/files/groundsure_legend.pdf

Site Details:

South Tees Development

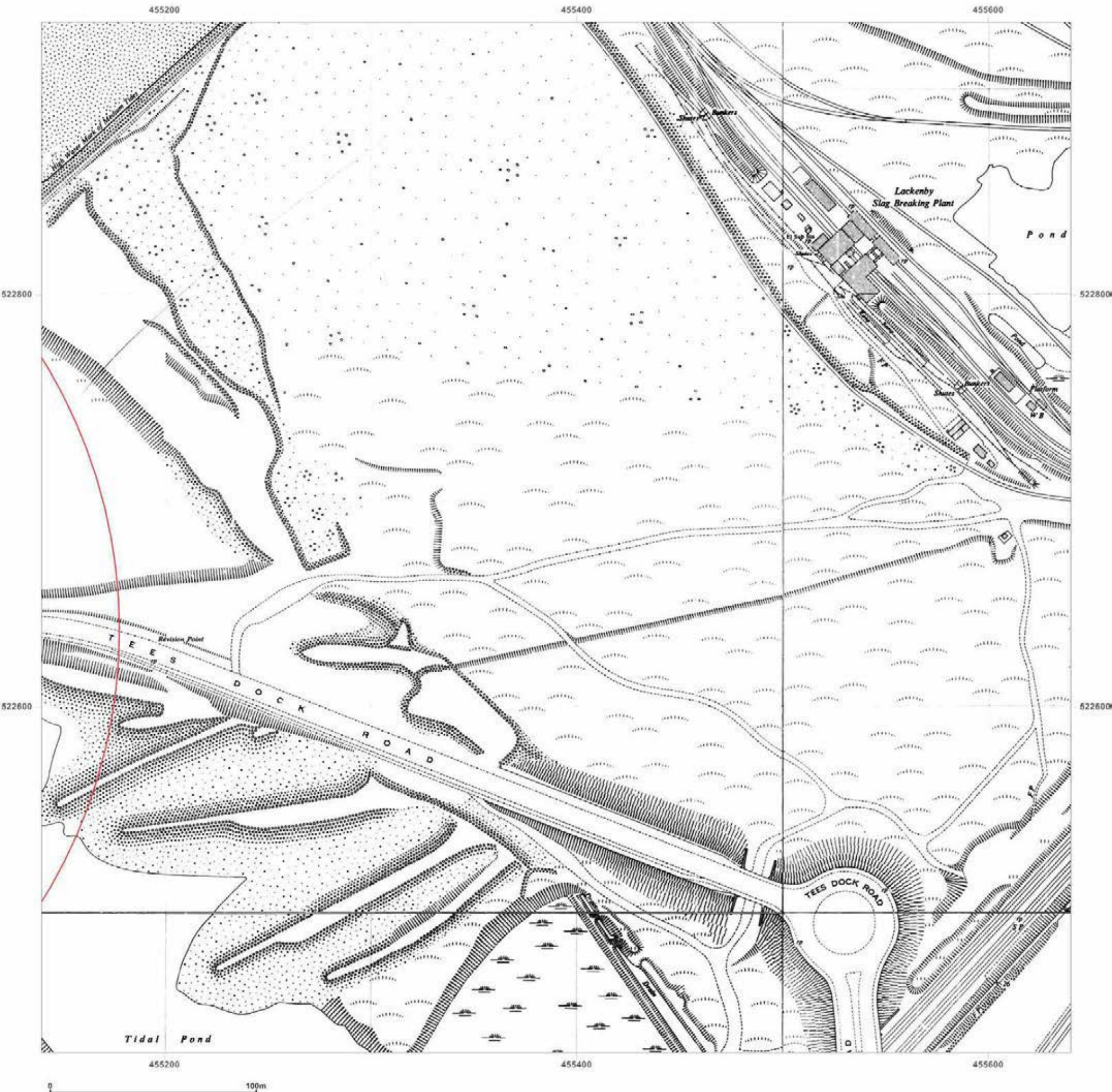
Client Ref: EMS_546959_736025
Report Ref: EMS-546959_736025_1250scale_6_4
Grid Ref: 455390, 522682

Map Name: National Grid

Map date: 1953

Scale: 1:1,250

Printed at: 1:2,000



Surveyed N/A Revised N/A Edition N/A Copyright 1953 Levelled N/A	Surveyed N/A Revised N/A Edition N/A Copyright 1953 Levelled N/A
Surveyed N/A Revised N/A Edition N/A Copyright 1953 Levelled N/A	Surveyed N/A Revised N/A Edition N/A Copyright 1953 Levelled N/A



Produced by
 Groundsure Insights
www.groundsure.com



Supplied by:
www.emapsite.com
sales@emapsite.com

© Crown copyright and database rights 2019 Ordnance Survey 100035207

Production date: 03 June 2019

Map legend available at:
www.groundsure.com/sites/default/files/groundsure_legend.pdf

Site Details:

South Tees Development

Client Ref: EMS_546959_736025
Report Ref: EMS-546959_736025_1250scale_6_4
Grid Ref: 455390, 522682

Map Name: National Grid

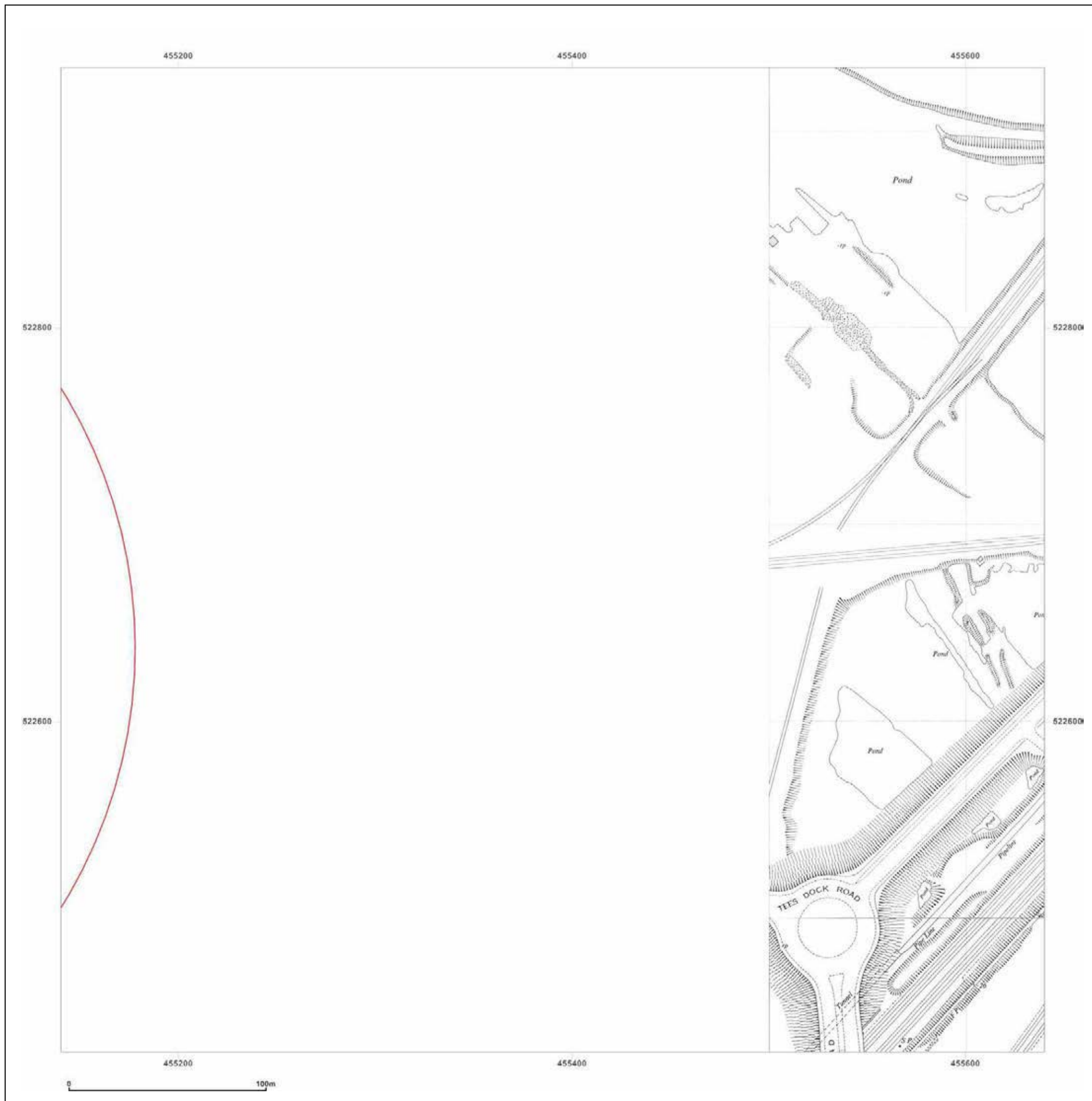
Map date: 1959

Scale: 1:1,250

Printed at: 1:2,000



	Surveyed 1952 Revised 1958 Edition N/A Copyright 1959 Levelled 1948
	Surveyed 1959 Revised 1959 Edition N/A Copyright 1959 Levelled 1948



Produced by
Groundsure Insights
www.groundsure.com



Supplied by:
www.emapsite.com
sales@emapsite.com

© Crown copyright and database rights 2019 Ordnance Survey 100035207

Production date: 03 June 2019

Map legend available at:
www.groundsure.com/sites/default/files/groundsure_legend.pdf

Site Details:

South Tees Development

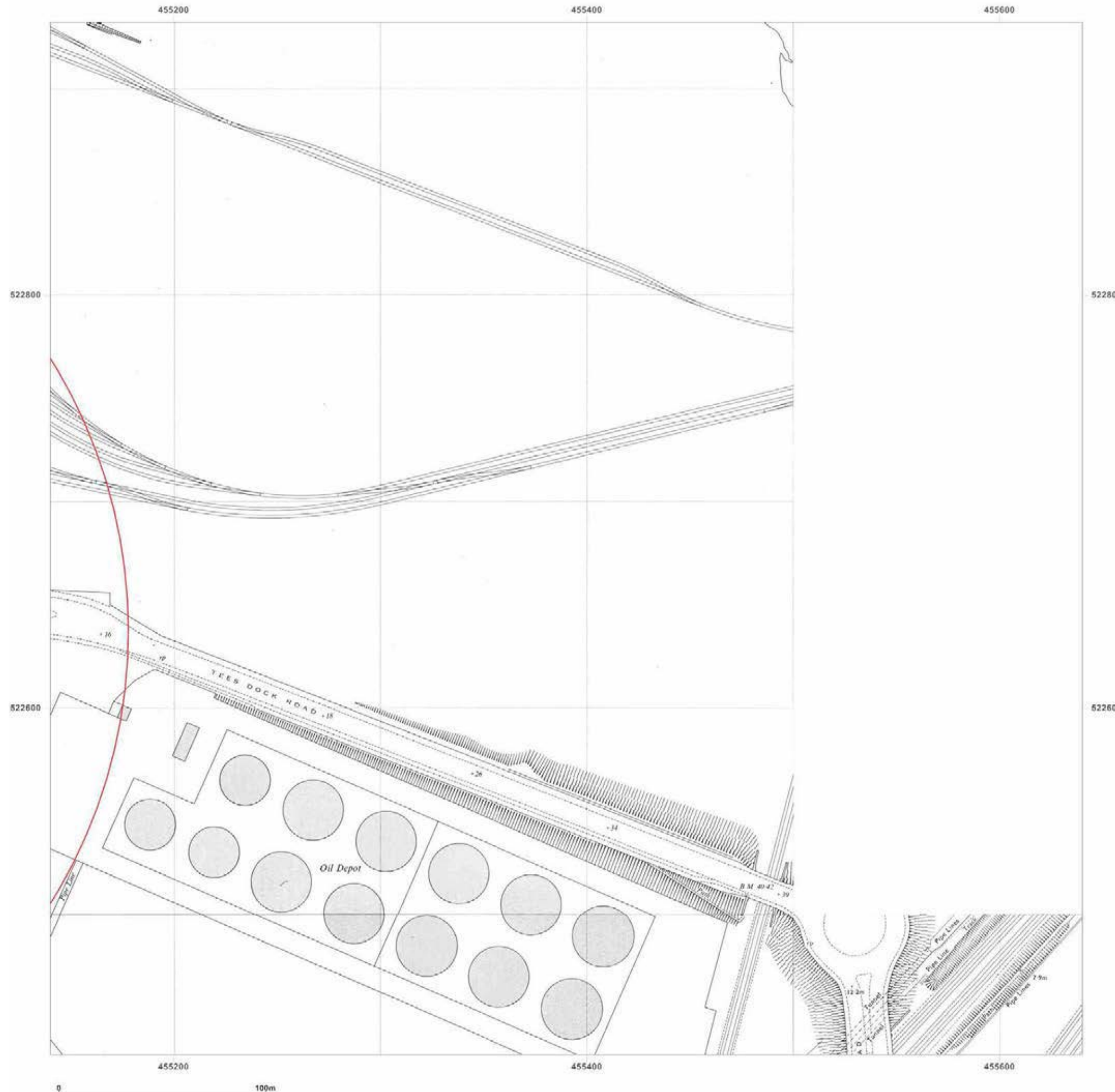
Client Ref: EMS_546959_736025
Report Ref: EMS-546959_736025_1250scale_6_4
Grid Ref: 455390, 522682

Map Name: National Grid

Map date: 1965-1970

Scale: 1:1,250

Printed at: 1:2,000



Surveyed 1952 Revised 1964 Edition N/A Copyright 1965 Levelled 1959			
Surveyed 1952 Revised 1964 Edition N/A Copyright 1965 Levelled 1959		Surveyed 1952 Revised 1970 Edition N/A Copyright 1971 Levelled 1959	



Produced by
 Groundsure Insights
www.groundsure.com



Supplied by:
www.emapsite.com
sales@emapsite.com

© Crown copyright and database rights 2019 Ordnance Survey 100035207

Production date: 03 June 2019

Map legend available at:
www.groundsure.com/sites/default/files/groundsure_legend.pdf

Site Details:

South Tees Development

Client Ref: EMS_546959_736025
Report Ref: EMS-546959_736025_1250scale_6_4
Grid Ref: 455390, 522682

Map Name: National Grid

Map date: 1971-1973

Scale: 1:1,250

Printed at: 1:2,000



Surveyed 1952
 Revised 1970
 Edition N/A
 Copyright N/A
 Levelled N/A

Surveyed 1952
 Revised 1970
 Edition N/A
 Copyright 1971
 Levelled 1959

Surveyed 1952
 Revised 1973
 Edition N/A
 Copyright 1973
 Levelled 1959

Surveyed N/A
 Revised N/A
 Edition N/A
 Copyright 1971
 Levelled N/A



Produced by
 Groundsure Insights
www.groundsure.com

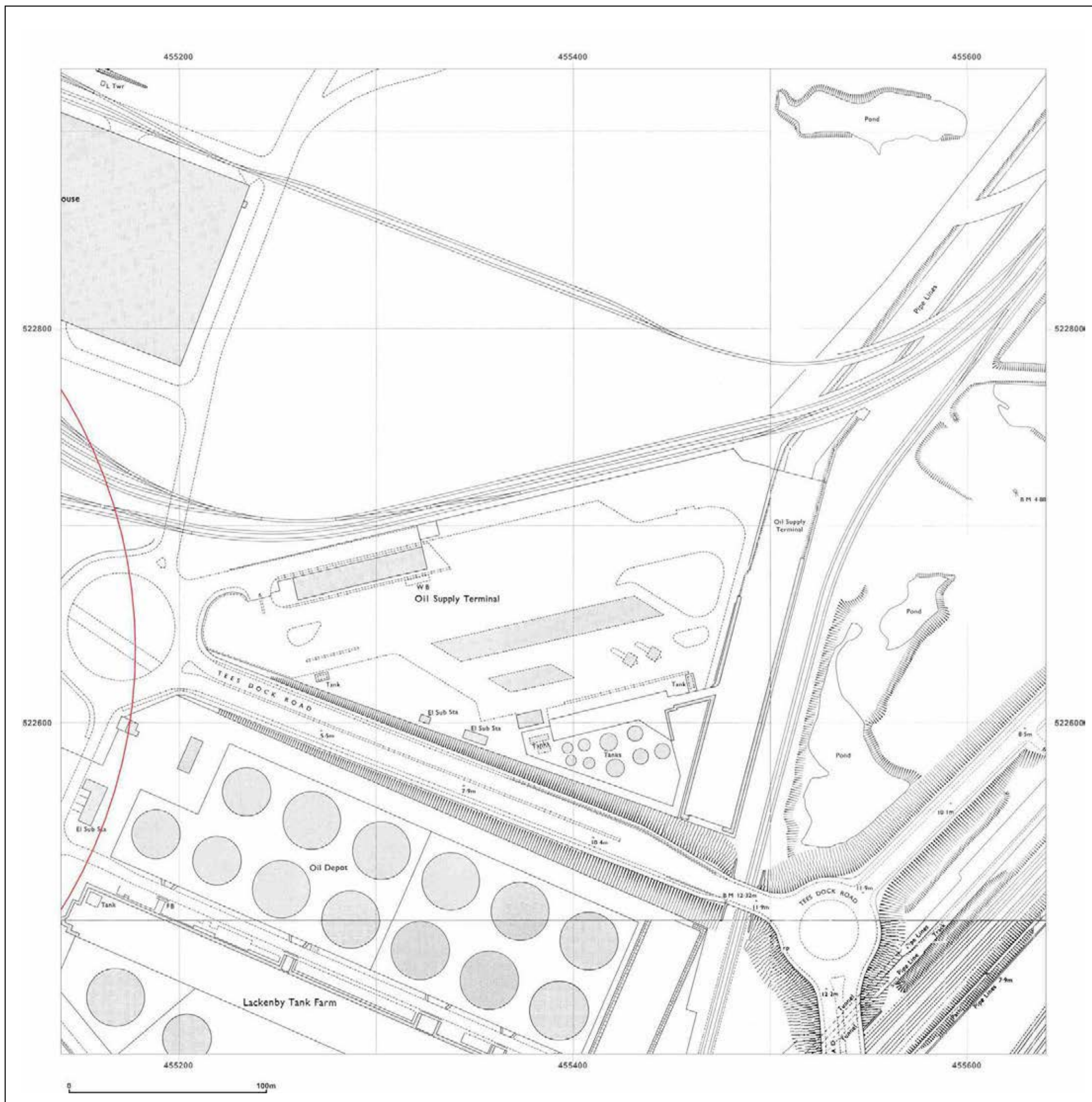


Supplied by:
www.emapsite.com
sales@emapsite.com

© Crown copyright and database rights 2019 Ordnance Survey 100035207

Production date: 03 June 2019

Map legend available at:
www.groundsure.com/sites/default/files/groundsure_legend.pdf



Site Details:

South Tees Development

Client Ref: EMS_546959_736025
Report Ref: EMS-546959_736025_1250scale_6_4
Grid Ref: 455390, 522682

Map Name: National Grid

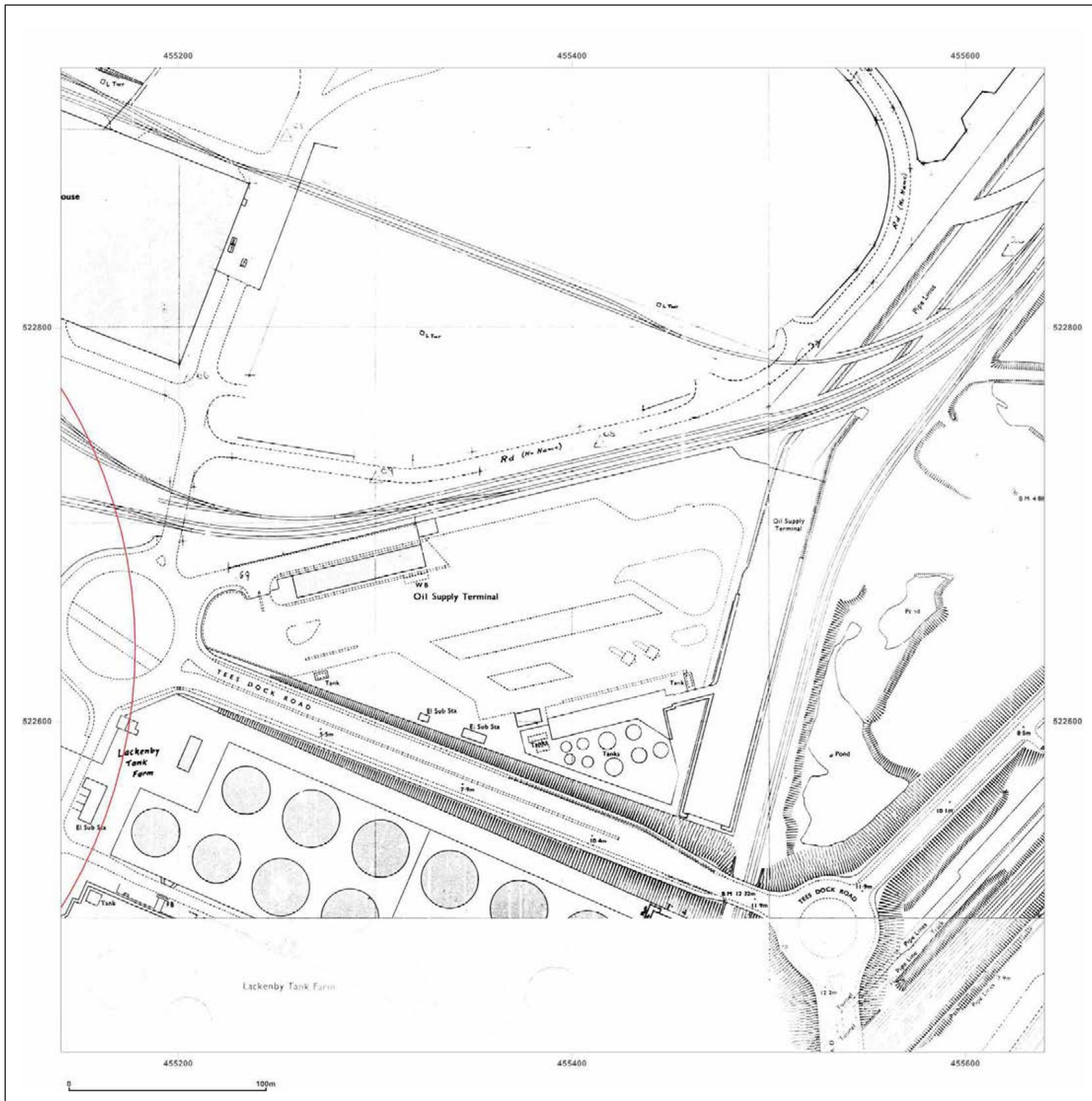
Map date: 1974

Scale: 1:1,250

Printed at: 1:2,000



Surveyed N/A Revised N/A Edition N/A Copyright 1974 Levelled N/A	Surveyed N/A Revised N/A Edition N/A Copyright 1974 Levelled N/A
Surveyed N/A Revised N/A Edition N/A Copyright 1974 Levelled N/A	Surveyed N/A Revised N/A Edition N/A Copyright 1974 Levelled N/A



Produced by
 Groundsure Insights
www.groundsure.com



Supplied by:
www.emapsite.com
sales@emapsite.com

© Crown copyright and database rights 2019 Ordnance Survey 100035207

Production date: 03 June 2019

Map legend available at:
www.groundsure.com/sites/default/files/groundsure_legend.pdf

Site Details:

South Tees Development

Client Ref: EMS_546959_736025
Report Ref: EMS-546959_736025_1250scale_6_4
Grid Ref: 455390, 522682

Map Name: National Grid

Map date: 1975

Scale: 1:1,250

Printed at: 1:2,000



Surveyed N/A Revised N/A Edition N/A Copyright 1975 Levelled N/A	Surveyed N/A Revised N/A Edition N/A Copyright 1975 Levelled N/A
Surveyed N/A Revised N/A Edition N/A Copyright 1975 Levelled N/A	Surveyed N/A Revised N/A Edition N/A Copyright 1975 Levelled N/A



Produced by
 Groundsure Insights
www.groundsure.com

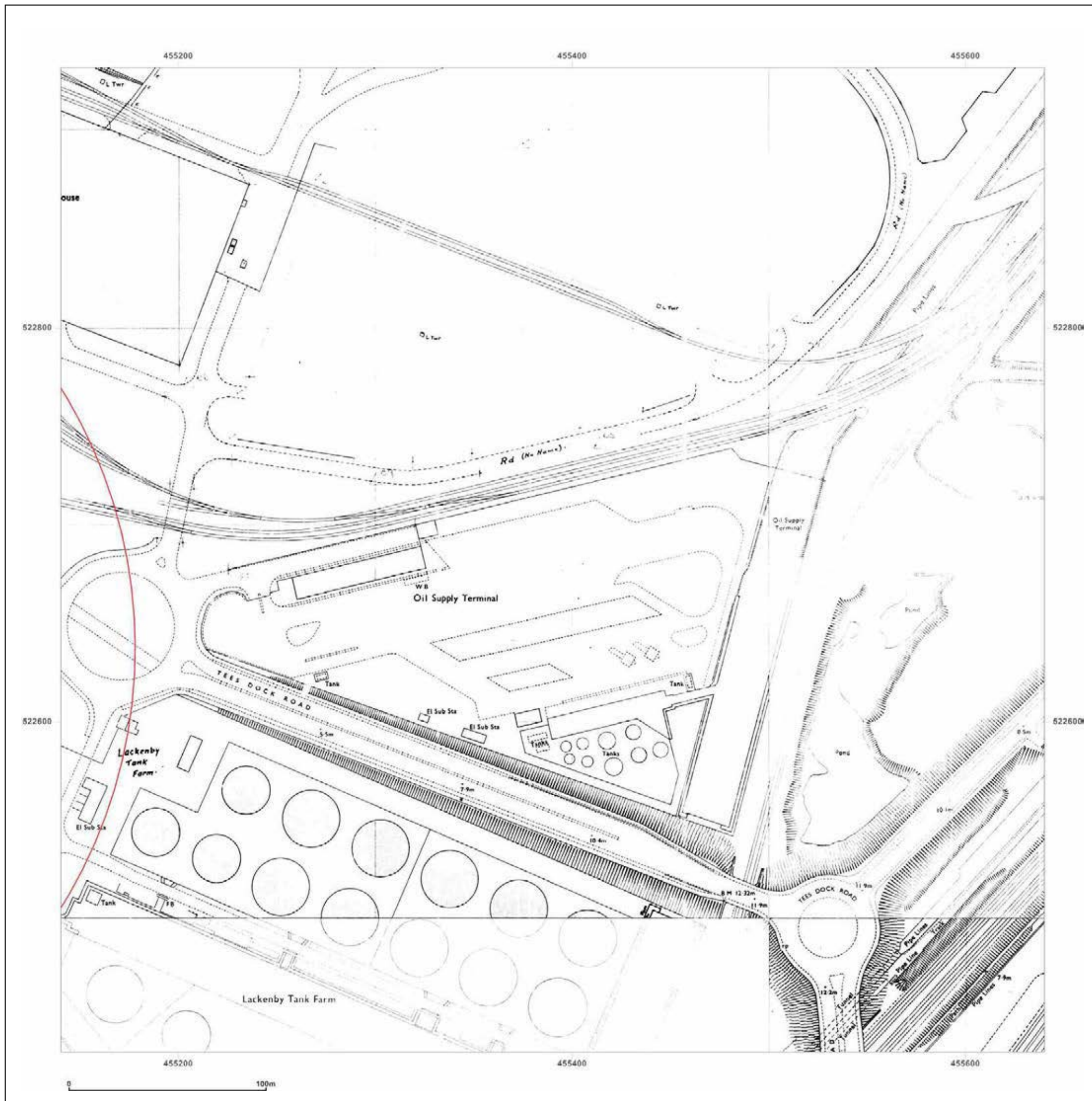


Supplied by:
www.emapsite.com
sales@emapsite.com

© Crown copyright and database rights 2019 Ordnance Survey 100035207

Production date: 03 June 2019

Map legend available at:
www.groundsure.com/sites/default/files/groundsure_legend.pdf



Site Details:

South Tees Development

Client Ref: EMS_546959_736025
Report Ref: EMS-546959_736025_1250scale_6_4
Grid Ref: 455390, 522682

Map Name: National Grid

Map date: 1976

Scale: 1:1,250

Printed at: 1:2,000



Surveyed N/A
 Revised N/A
 Edition N/A
 Copyright 1976
 Levelled N/A

Surveyed N/A
 Revised N/A
 Edition N/A
 Copyright 1976
 Levelled N/A



Produced by
 Groundsure Insights
www.groundsure.com

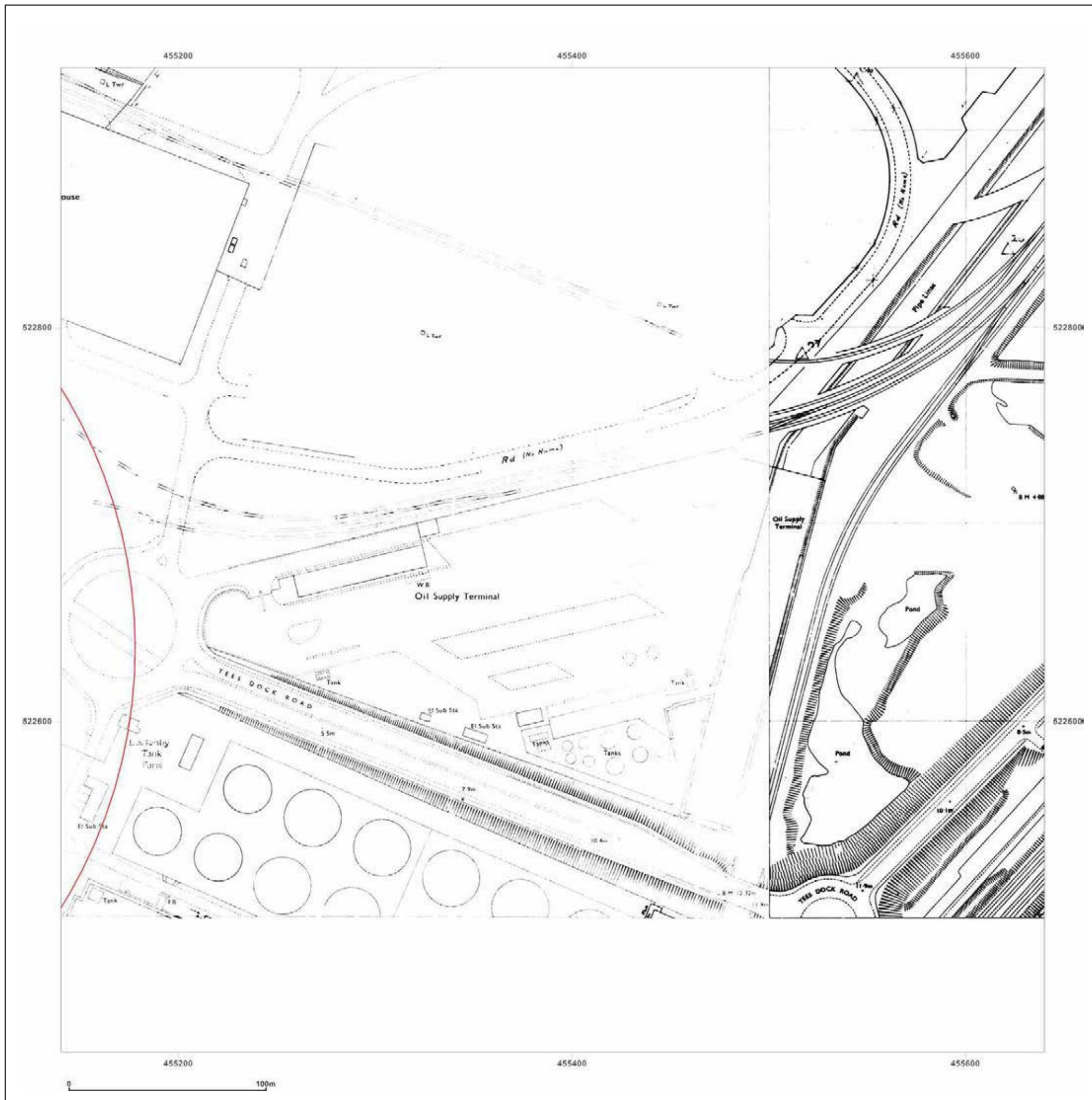


Supplied by:
www.emapsite.com
sales@emapsite.com

© Crown copyright and database rights 2019 Ordnance Survey 100035207

Production date: 03 June 2019

Map legend available at:
www.groundsure.com/sites/default/files/groundsure_legend.pdf



Site Details:

South Tees Development

Client Ref: EMS_546959_736025
Report Ref: EMS-546959_736025_1250scale_6_4
Grid Ref: 455390, 522682

Map Name: National Grid

Map date: 1977-1982

Scale: 1:1,250

Printed at: 1:2,000



Surveyed N/A Revised N/A Edition N/A Copyright 1977 Levelled N/A	Surveyed N/A Revised N/A Edition N/A Copyright 1977 Levelled N/A
	Surveyed 1959 Revised 1982 Edition N/A Copyright 1982 Levelled 1959



Produced by
 Groundsure Insights
www.groundsure.com



Supplied by:
www.emapsite.com
sales@emapsite.com

© Crown copyright and database rights 2019 Ordnance Survey 100035207

Production date: 03 June 2019

Map legend available at:
www.groundsure.com/sites/default/files/groundsure_legend.pdf



Site Details:

South Tees Development

Client Ref: EMS_546959_736025
Report Ref: EMS-546959_736025_1250scale_6_4
Grid Ref: 455390, 522682

Map Name: National Grid

Map date: 1984-1989

Scale: 1:1,250

Printed at: 1:2,000



Surveyed 1959 Revised 1989 Edition N/A Copyright 1989 Levelled 1959	
---	--

Surveyed 1959 Revised 1984 Edition N/A Copyright 1984 Levelled 1959	
---	--



Produced by
 Groundsure Insights
www.groundsure.com

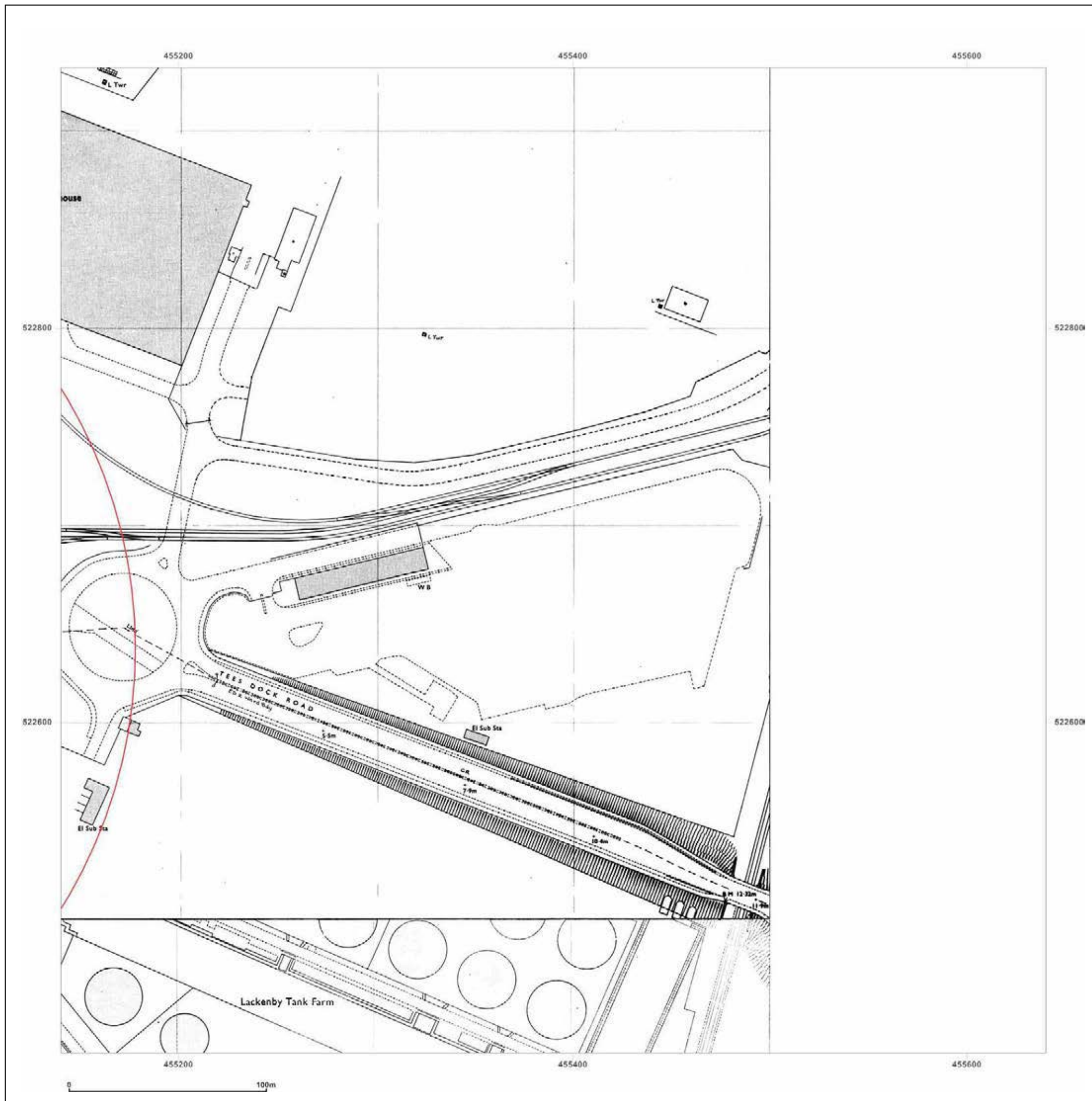


Supplied by:
www.emapsite.com
sales@emapsite.com

© Crown copyright and database rights 2019 Ordnance Survey 100035207

Production date: 03 June 2019

Map legend available at:
www.groundsure.com/sites/default/files/groundsure_legend.pdf



Site Details:

South Tees Development

Client Ref: EMS_546959_736025
Report Ref: EMS-546959_736025_1250scale_6_4
Grid Ref: 455390, 522682

Map Name: National Grid

Map date: 1989-1994

Scale: 1:1,250

Printed at: 1:2,000



Surveyed N/A Revised N/A Edition N/A Copyright 1989 Levelled N/A	Surveyed 1993 Revised 1993 Edition N/A Copyright N/A Levelled N/A
Surveyed 1993 Revised 1993 Edition N/A Copyright N/A Levelled N/A	Surveyed N/A Revised N/A Edition N/A Copyright 1994 Levelled N/A



Produced by
 Groundsure Insights
www.groundsure.com



Supplied by:
www.emapsite.com
sales@emapsite.com

© Crown copyright and database rights 2019 Ordnance Survey 100035207

Production date: 03 June 2019

Map legend available at:
www.groundsure.com/sites/default/files/groundsure_legend.pdf



Site Details:

South Tees Development

Client Ref: EMS_546959_736025
Report Ref: EMS-546959_736025_1250scale_6_4
Grid Ref: 455390, 522682

Map Name: National Grid

Map date: 1993-1994

Scale: 1:1,250

Printed at: 1:2,000



Surveyed 1993 Revised 1993 Edition N/A Copyright N/A Levelled N/A	

	Surveyed 1994 Revised 1994 Edition N/A Copyright 1994 Levelled N/A



Produced by
Groundsure Insights
www.groundsure.com



Supplied by:
www.emapsite.com
sales@emapsite.com

© Crown copyright and database rights 2019 Ordnance Survey 100035207

Production date: 03 June 2019

Map legend available at:
www.groundsure.com/sites/default/files/groundsure_legend.pdf

