



# 1:2500 Scale Sections 1-1 to 2-1





**Site Details:**

South Tees Development

**Client Ref:** EMS\_546959\_736025  
**Report Ref:** EMS-546959\_736025\_LS\_1\_1  
**Grid Ref:** 452889, 521244

**Map Name:** County Series

**Map date:** 1895

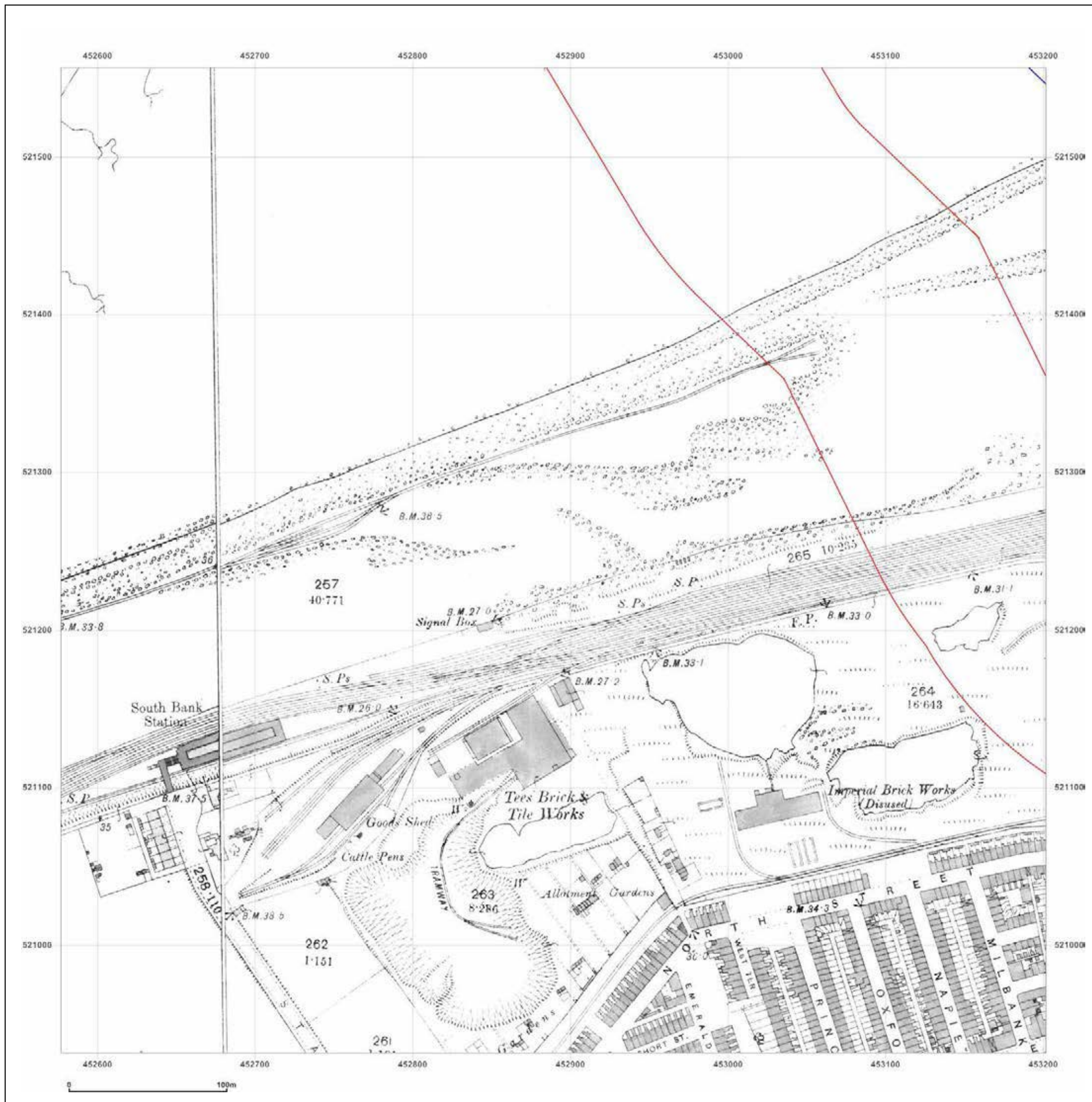
**Scale:** 1:2,500

**Printed at:** 1:2,500



Surveyed 1895  
 Revised 1895  
 Edition N/A  
 Copyright N/A  
 Levelled N/A

Surveyed 1895  
 Revised 1895  
 Edition N/A  
 Copyright N/A  
 Levelled N/A



Produced by  
 Groundsure Insights  
[www.groundsure.com](http://www.groundsure.com)



Supplied by:  
[www.emapsite.com](http://www.emapsite.com)  
[sales@emapsite.com](mailto:sales@emapsite.com)

© Crown copyright and database rights 2019 Ordnance Survey 100035207

Production date: 03 June 2019

Map legend available at:  
[www.groundsure.com/sites/default/files/groundsure\\_legend.pdf](http://www.groundsure.com/sites/default/files/groundsure_legend.pdf)

**Site Details:**

South Tees Development

**Client Ref:** EMS\_546959\_736025  
**Report Ref:** EMS-546959\_736025\_LS\_1\_1  
**Grid Ref:** 452889, 521244

**Map Name:** County Series

**Map date:** 1899

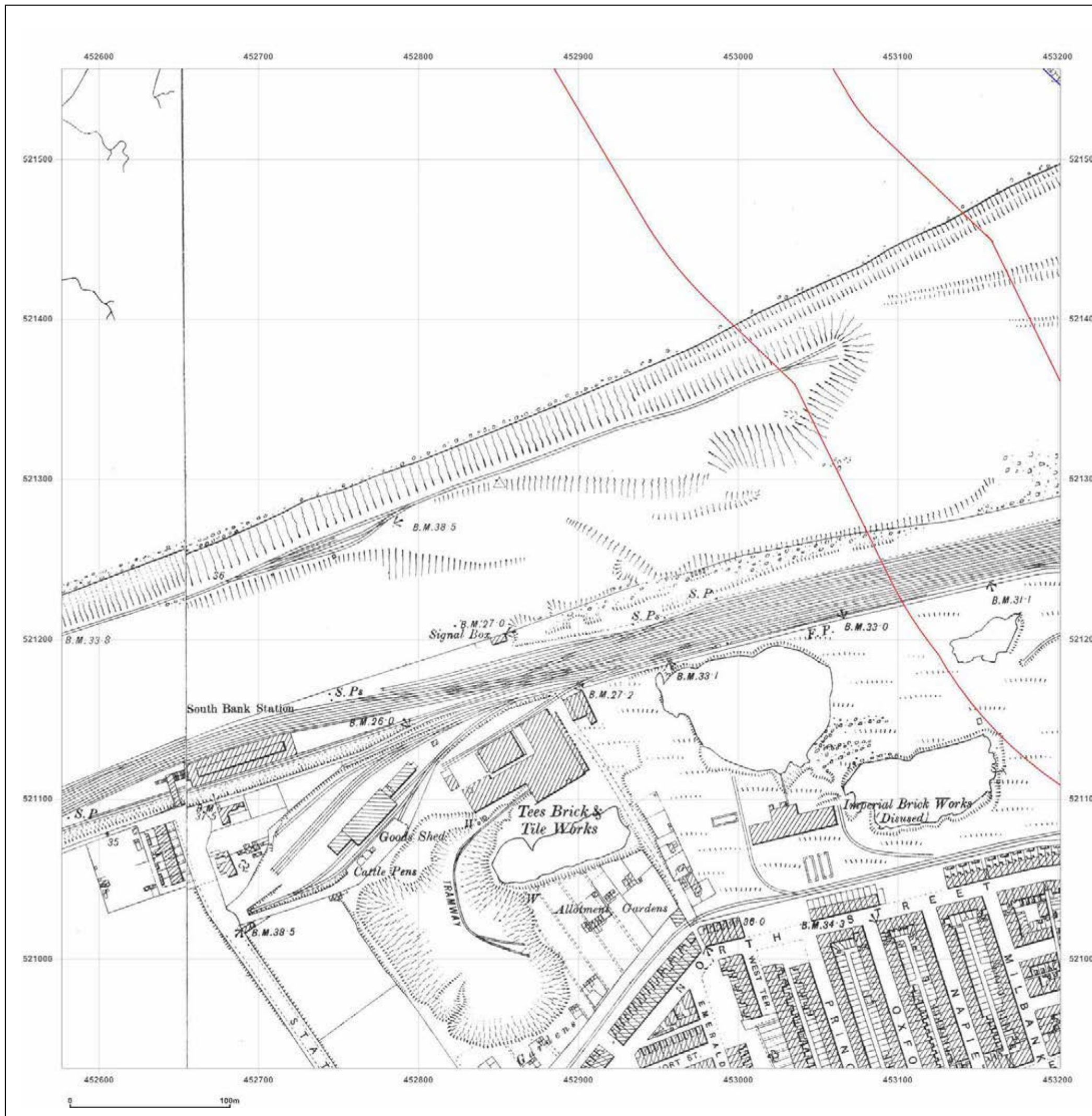

**Scale:** 1:2,500

**Printed at:** 1:2,500



Surveyed 1899  
 Revised 1899  
 Edition N/A  
 Copyright N/A  
 Levelled N/A

Surveyed 1899  
 Revised 1899  
 Edition N/A  
 Copyright N/A  
 Levelled N/A



Produced by  
 Groundsure Insights  
[www.groundsure.com](http://www.groundsure.com)



Supplied by:  
[www.emapsite.com](http://www.emapsite.com)  
[sales@emapsite.com](mailto:sales@emapsite.com)

© Crown copyright and database rights 2019 Ordnance Survey 100035207

Production date: 03 June 2019

Map legend available at:  
[www.groundsure.com/sites/default/files/groundsure\\_legend.pdf](http://www.groundsure.com/sites/default/files/groundsure_legend.pdf)

### Site Details:

South Tees Development

**Client Ref:** EMS\_546959\_736025  
**Report Ref:** EMS-546959\_736025\_LS\_1\_1  
**Grid Ref:** 452889, 521244

**Map Name:** County Series

**Map date:** 1913-1915

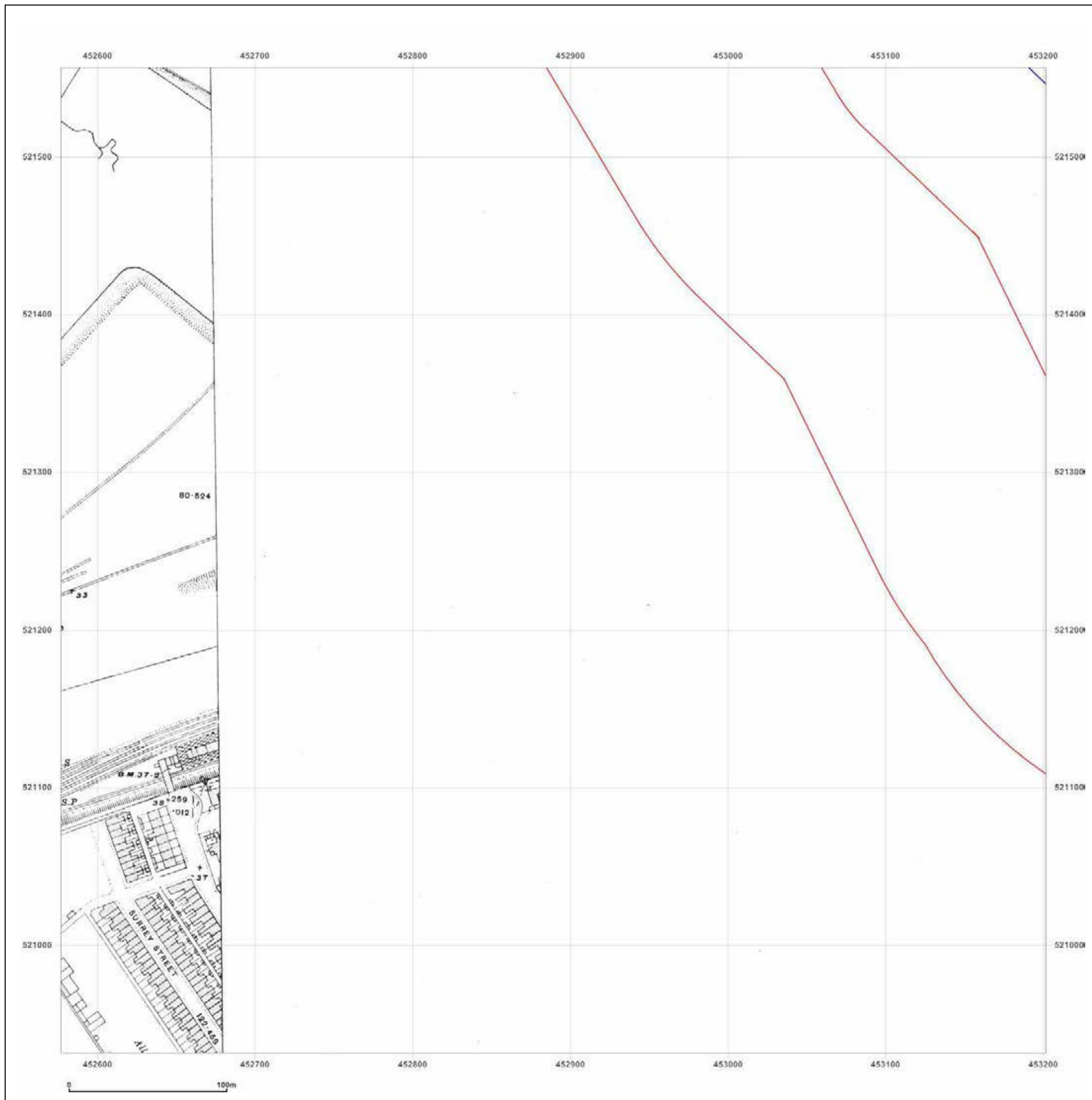

**Scale:** 1:2,500

**Printed at:** 1:2,500



Surveyed 1915  
Revised 1915  
Edition N/A  
Copyright N/A  
Levelled N/A

Surveyed 1913  
Revised 1913  
Edition N/A  
Copyright N/A  
Levelled N/A



Produced by  
Groundsure Insights  
[www.groundsure.com](http://www.groundsure.com)



Supplied by:  
[www.emapsite.com](http://www.emapsite.com)  
[sales@emapsite.com](mailto:sales@emapsite.com)

© Crown copyright and database rights 2019 Ordnance Survey 100035207

Production date: 03 June 2019

Map legend available at:  
[www.groundsure.com/sites/default/files/groundsure\\_legend.pdf](http://www.groundsure.com/sites/default/files/groundsure_legend.pdf)

**Site Details:**

South Tees Development

**Client Ref:** EMS\_546959\_736025  
**Report Ref:** EMS-546959\_736025\_LS\_1\_1  
**Grid Ref:** 452889, 521244

**Map Name:** County Series

**Map date:** 1915-1918

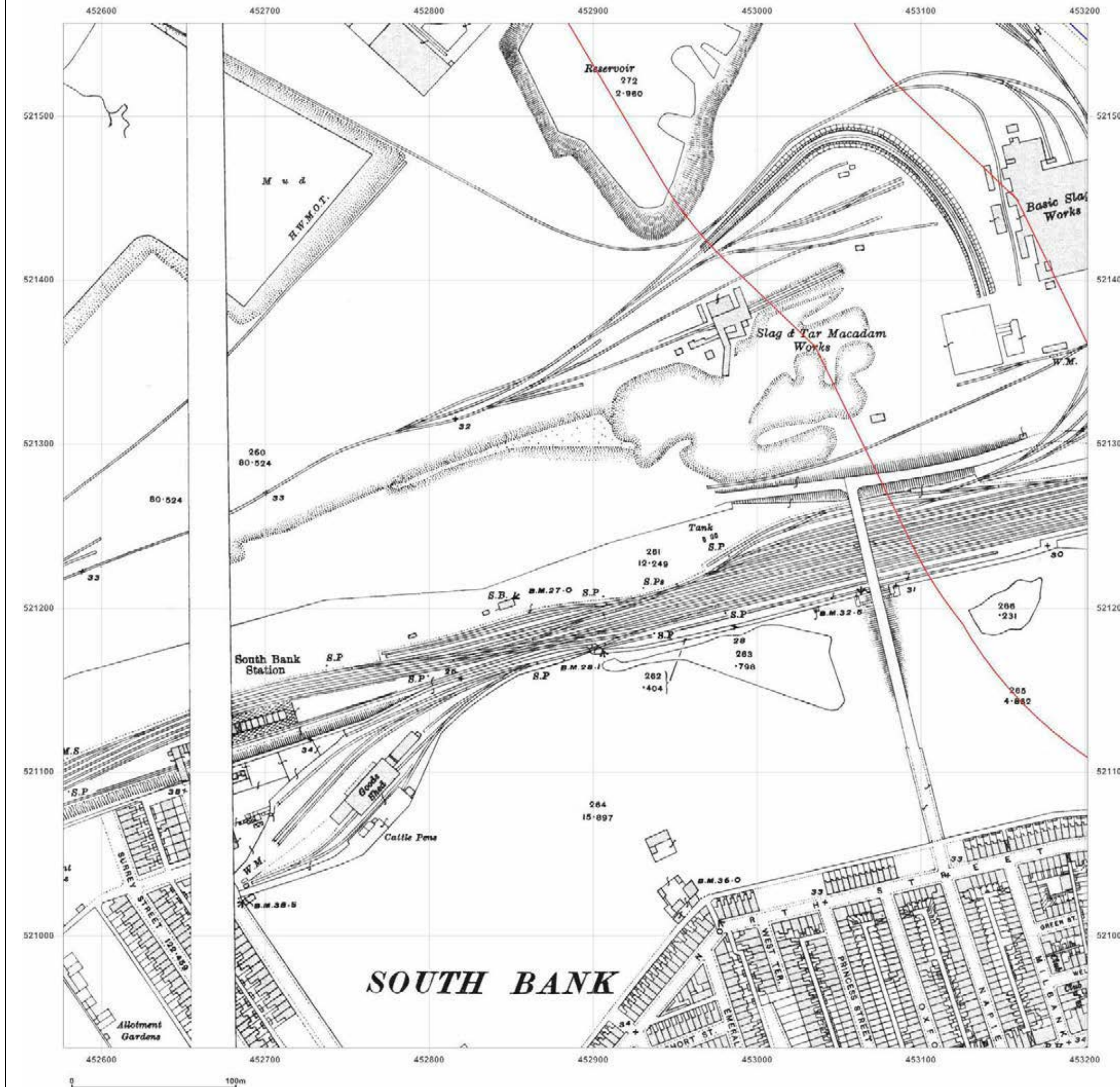

**Scale:** 1:2,500

**Printed at:** 1:2,500



Surveyed 1918  
 Revised 1918  
 Edition N/A  
 Copyright N/A  
 Levelled N/A

Surveyed 1915  
 Revised 1915  
 Edition N/A  
 Copyright N/A  
 Levelled N/A



Produced by  
 Groundsure Insights  
[www.groundsure.com](http://www.groundsure.com)



Supplied by:  
[www.emapsite.com](http://www.emapsite.com)  
[sales@emapsite.com](mailto:sales@emapsite.com)

© Crown copyright and database rights 2019 Ordnance Survey 100035207

Production date: 03 June 2019

Map legend available at:  
[www.groundsure.com/sites/default/files/groundsure\\_legend.pdf](http://www.groundsure.com/sites/default/files/groundsure_legend.pdf)

**Site Details:**

South Tees Development

**Client Ref:** EMS\_546959\_736025  
**Report Ref:** EMS-546959\_736025\_LS\_1\_1  
**Grid Ref:** 452889, 521244

**Map Name:** County Series

**Map date:** 1929

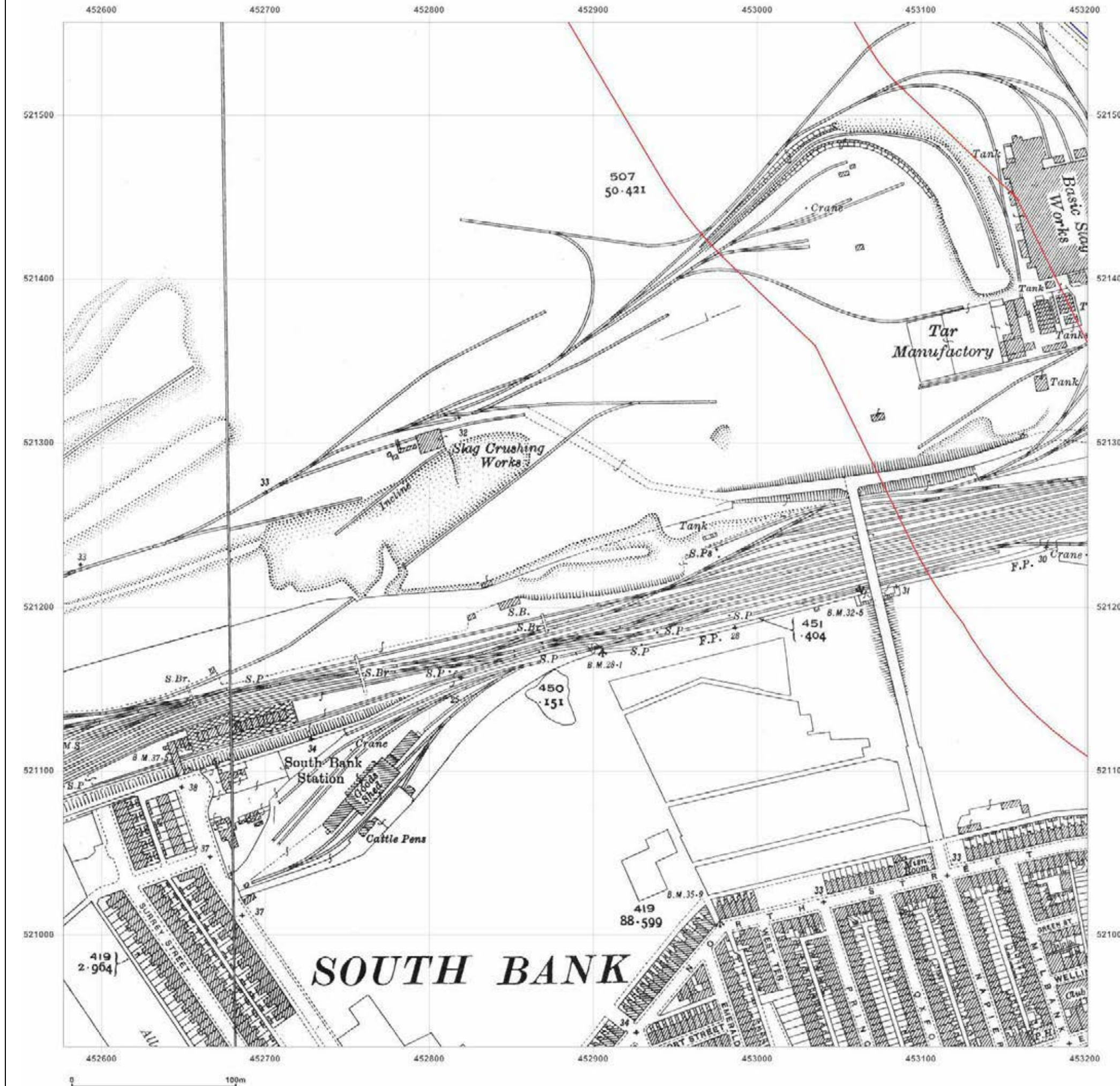
**Scale:** 1:2,500

**Printed at:** 1:2,500



Surveyed 1929  
 Revised 1929  
 Edition N/A  
 Copyright N/A  
 Levelled N/A

Surveyed 1929  
 Revised 1929  
 Edition N/A  
 Copyright N/A  
 Levelled N/A



Produced by  
 Groundsure Insights  
[www.groundsure.com](http://www.groundsure.com)



Supplied by:  
[www.emapsite.com](http://www.emapsite.com)  
[sales@emapsite.com](mailto:sales@emapsite.com)

© Crown copyright and database rights 2019 Ordnance Survey 100035207

Production date: 03 June 2019

Map legend available at:  
[www.groundsure.com/sites/default/files/groundsure\\_legend.pdf](http://www.groundsure.com/sites/default/files/groundsure_legend.pdf)

### Site Details:

South Tees Development

**Client Ref:** EMS\_546959\_736025  
**Report Ref:** EMS-546959\_736025\_LS\_1\_1  
**Grid Ref:** 452889, 521244

**Map Name:** County Series

**Map date:** 1941

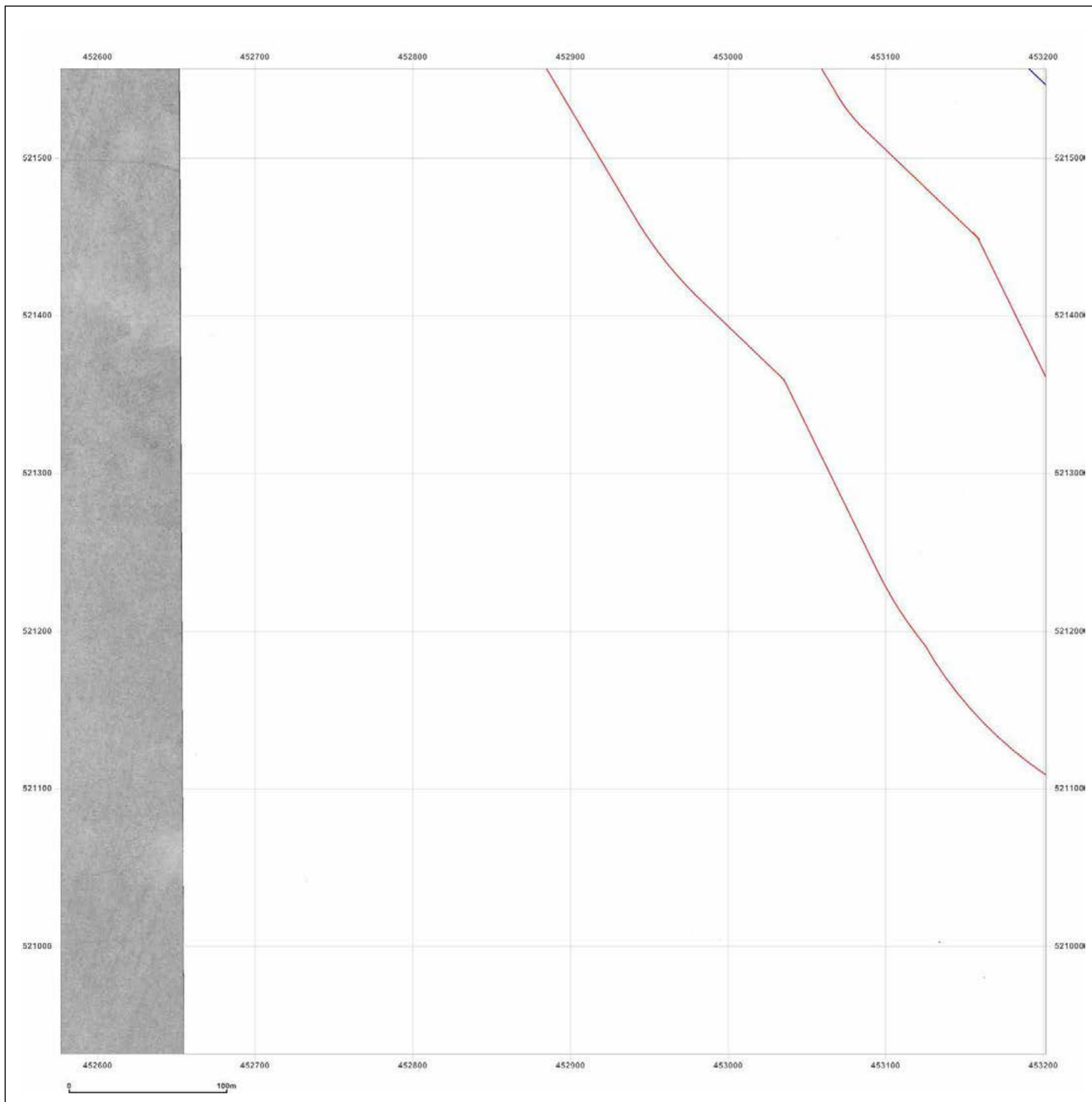

**Scale:** 1:2,500

**Printed at:** 1:2,500



Surveyed 1941  
Revised 1941  
Edition N/A  
Copyright N/A  
Levelled N/A

Surveyed 1941  
Revised 1941  
Edition N/A  
Copyright N/A  
Levelled N/A



Produced by  
Groundsure Insights  
[www.groundsure.com](http://www.groundsure.com)



Supplied by:  
[www.emapsite.com](http://www.emapsite.com)  
[sales@emapsite.com](mailto:sales@emapsite.com)

© Crown copyright and database rights 2019 Ordnance Survey 100035207

Production date: 03 June 2019

Map legend available at:  
[www.groundsure.com/sites/default/files/groundsure\\_legend.pdf](http://www.groundsure.com/sites/default/files/groundsure_legend.pdf)



**Site Details:**

South Tees Development

**Client Ref:** EMS\_546959\_736025  
**Report Ref:** EMS-546959\_736025\_LS\_1\_1  
**Grid Ref:** 452889, 521244

**Map Name:** National Grid

**Map date:** 1952-1955

**Scale:** 1:2,500

**Printed at:** 1:2,500



Surveyed 1952  
 Revised 1952  
 Edition N/A  
 Copyright N/A  
 Levelled 1948

Surveyed 1952  
 Revised 1952  
 Edition N/A  
 Copyright N/A  
 Levelled 1948

Surveyed 1952  
 Revised 1952  
 Edition N/A  
 Copyright N/A  
 Levelled 1948

Surveyed 1952  
 Revised 1952  
 Edition 1955  
 Copyright N/A  
 Levelled 1948



Produced by  
 Groundsure Insights  
[www.groundsure.com](http://www.groundsure.com)

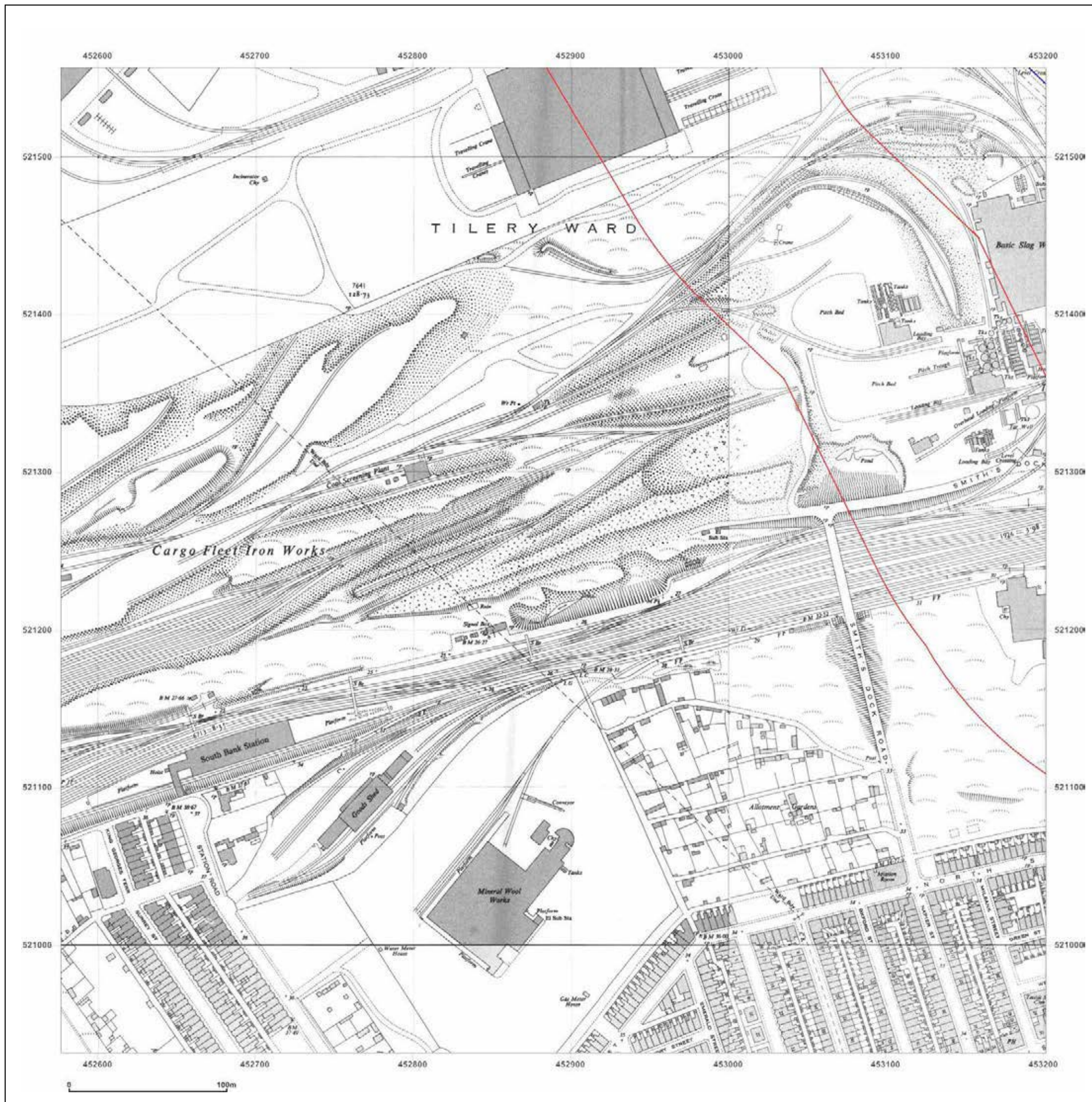


Supplied by:  
[www.emapsite.com](http://www.emapsite.com)  
[sales@emapsite.com](mailto:sales@emapsite.com)

© Crown copyright and database rights 2019 Ordnance Survey 100035207

Production date: 03 June 2019

Map legend available at:  
[www.groundsure.com/sites/default/files/groundsure\\_legend.pdf](http://www.groundsure.com/sites/default/files/groundsure_legend.pdf)



## Site Details:

South Tees Development

**Client Ref:** EMS\_546959\_736025  
**Report Ref:** EMS-546959\_736025\_LS\_1\_1  
**Grid Ref:** 452889, 521244

**Map Name:** National Grid

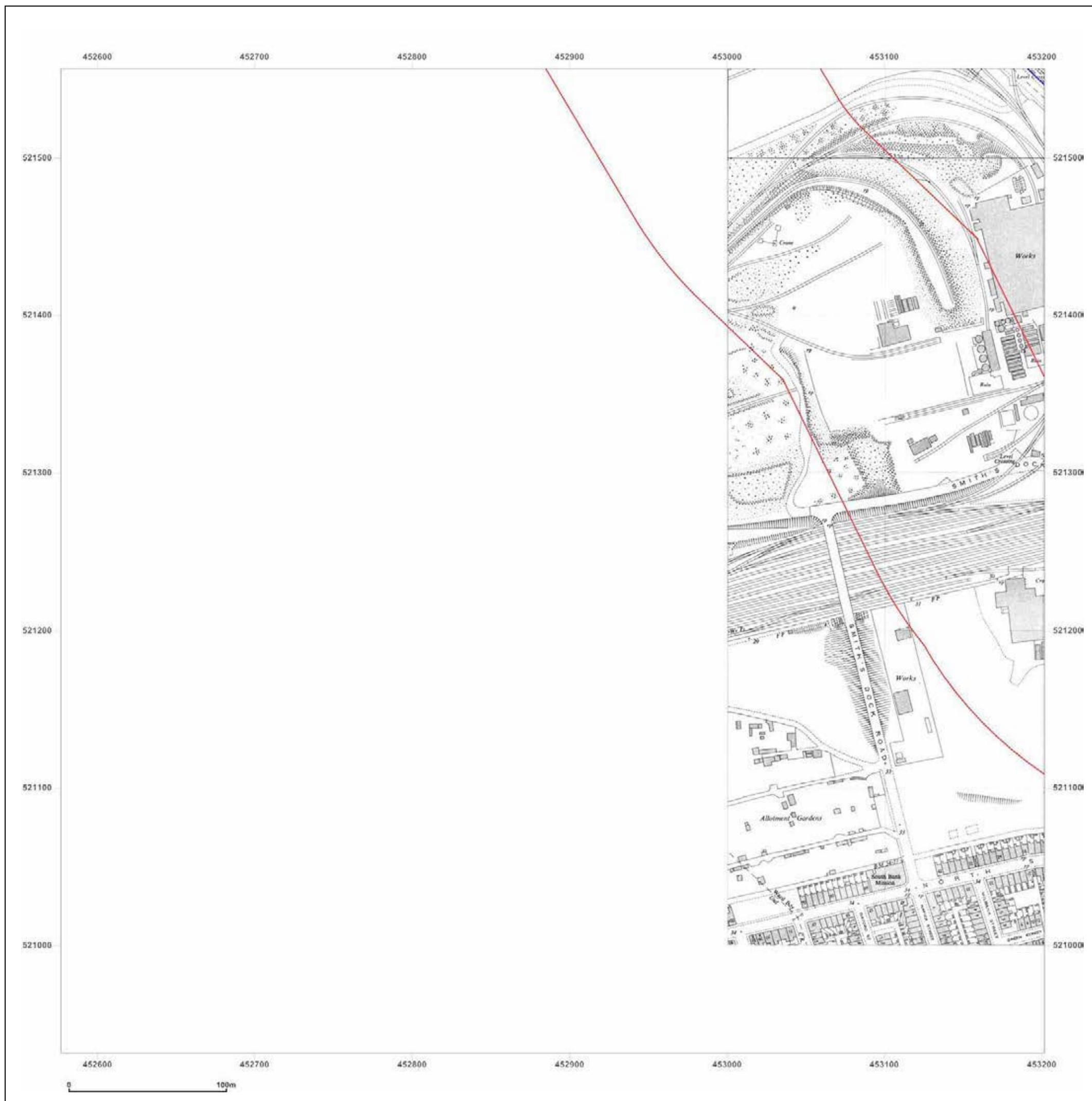
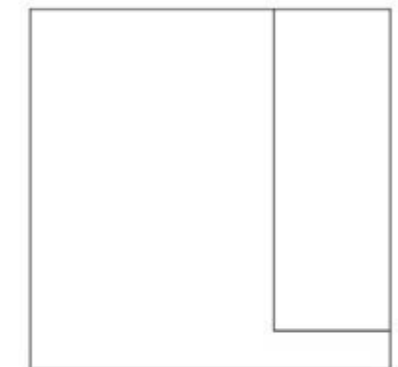
**Map date:** 1959

**Scale:** 1:2,500

**Printed at:** 1:2,500



Surveyed 1958  
Revised 1958  
Edition 1959  
Copyright 1959  
Levelled 1948



Produced by  
Groundsure Insights  
[www.groundsure.com](http://www.groundsure.com)



Supplied by:  
[www.emapsite.com](http://www.emapsite.com)  
[sales@emapsite.com](mailto:sales@emapsite.com)

© Crown copyright and database rights 2019 Ordnance Survey 100035207

Production date: 03 June 2019

Map legend available at:  
[www.groundsure.com/sites/default/files/groundsure\\_legend.pdf](http://www.groundsure.com/sites/default/files/groundsure_legend.pdf)

**Site Details:**

South Tees Development

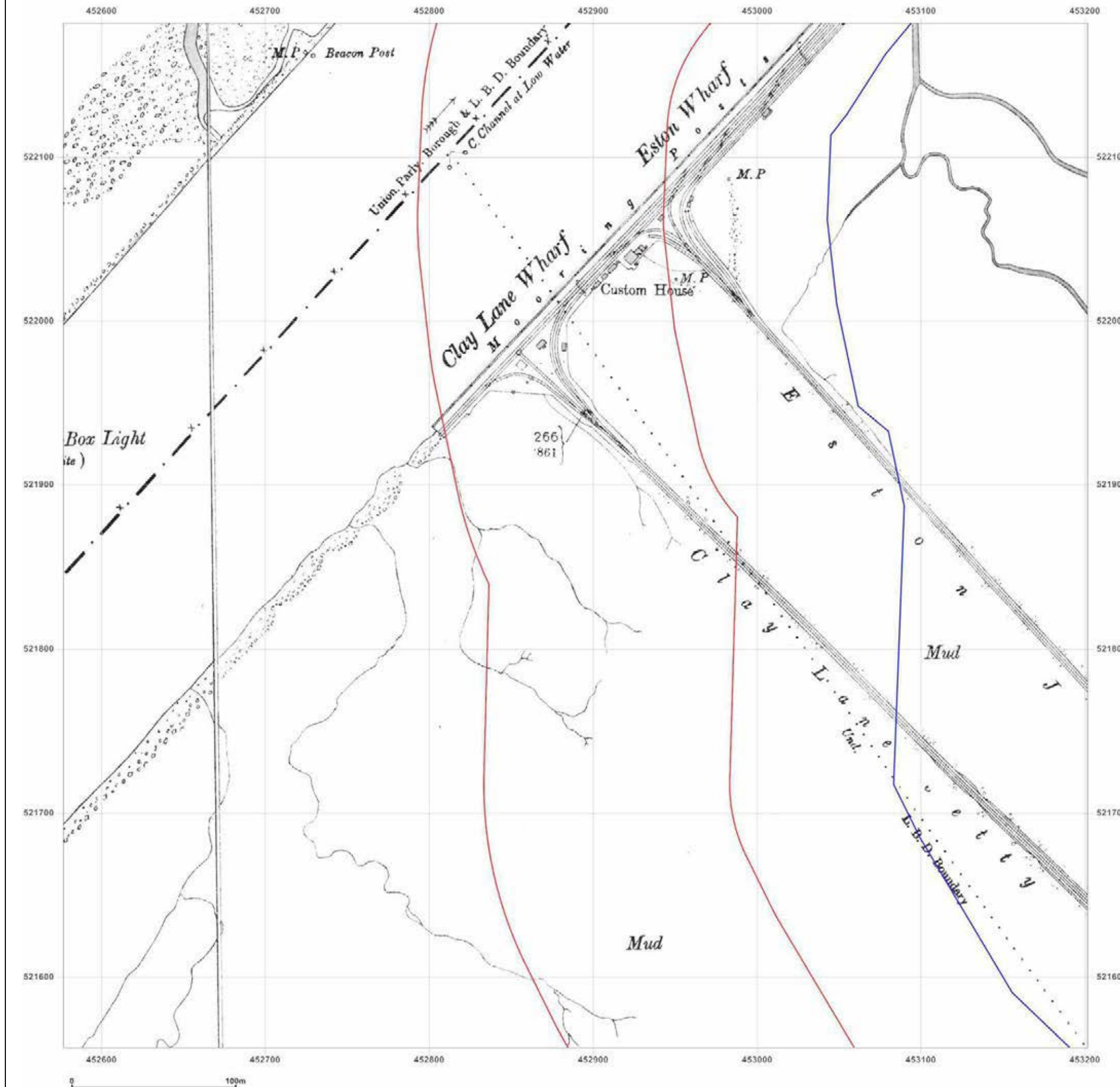
**Client Ref:** EMS\_546959\_736025  
**Report Ref:** EMS-546959\_736025\_LS\_1\_2  
**Grid Ref:** 452889, 521869

**Map Name:** County Series

**Map date:** 1895

**Scale:** 1:2,500

**Printed at:** 1:2,500



Surveyed 1895  
 Revised 1895  
 Edition N/A  
 Copyright N/A  
 Levelled N/A

Surveyed 1895  
 Revised 1895  
 Edition N/A  
 Copyright N/A  
 Levelled N/A



Produced by  
 Groundsure Insights  
[www.groundsure.com](http://www.groundsure.com)



Supplied by:  
[www.emapsite.com](http://www.emapsite.com)  
[sales@emapsite.com](mailto:sales@emapsite.com)

© Crown copyright and database rights 2019 Ordnance Survey 100035207

Production date: 03 June 2019

Map legend available at:  
[www.groundsure.com/sites/default/files/groundsure\\_legend.pdf](http://www.groundsure.com/sites/default/files/groundsure_legend.pdf)

**Site Details:**

South Tees Development

**Client Ref:** EMS\_546959\_736025  
**Report Ref:** EMS-546959\_736025\_LS\_1\_2  
**Grid Ref:** 452889, 521869

**Map Name:** County Series

**Map date:** 1899

**Scale:** 1:2,500

**Printed at:** 1:2,500



Surveyed 1899  
 Revised 1899  
 Edition N/A  
 Copyright N/A  
 Levelled N/A

Surveyed 1899  
 Revised 1899  
 Edition N/A  
 Copyright N/A  
 Levelled N/A



Produced by  
 Groundsure Insights  
[www.groundsure.com](http://www.groundsure.com)

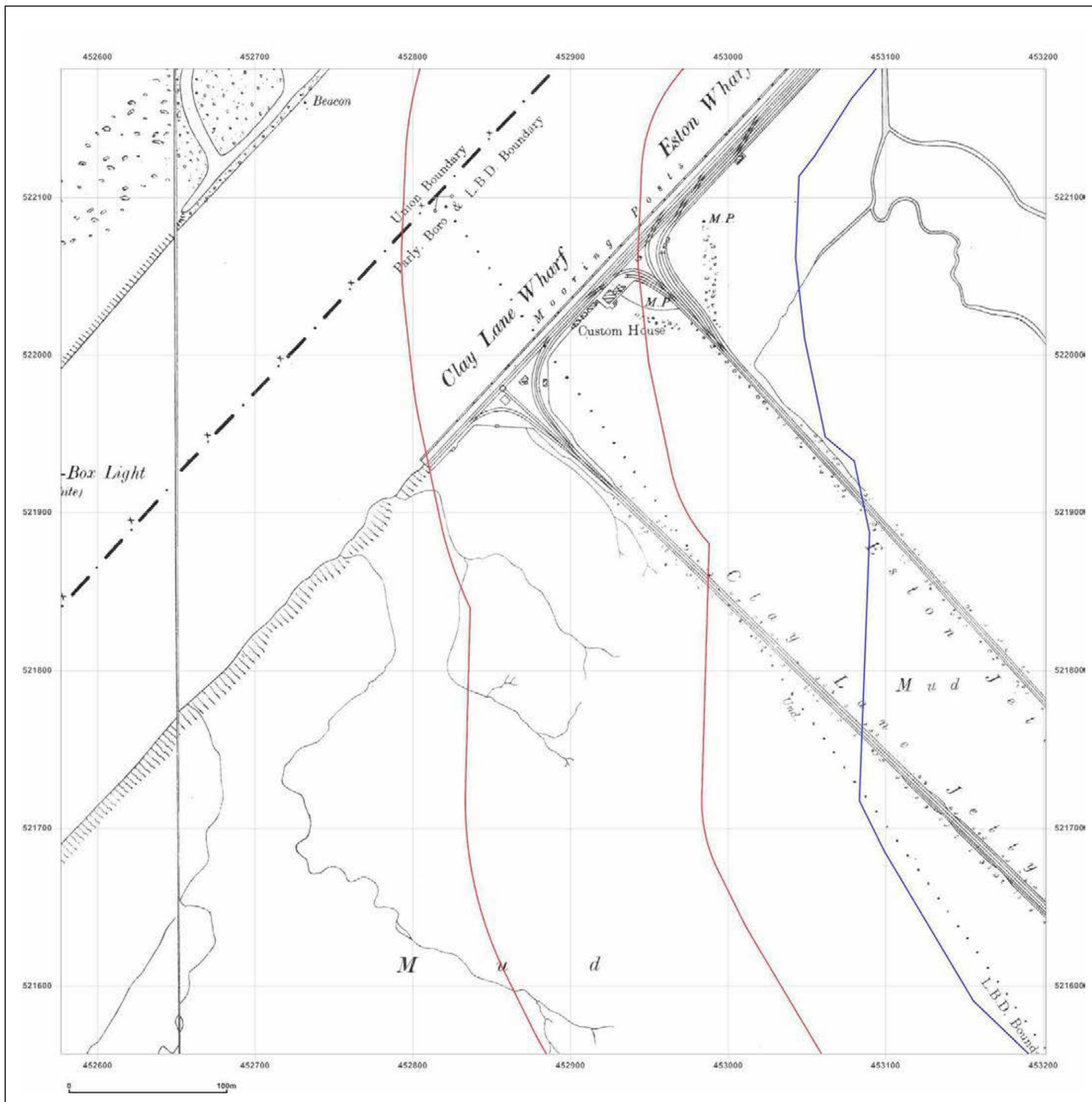


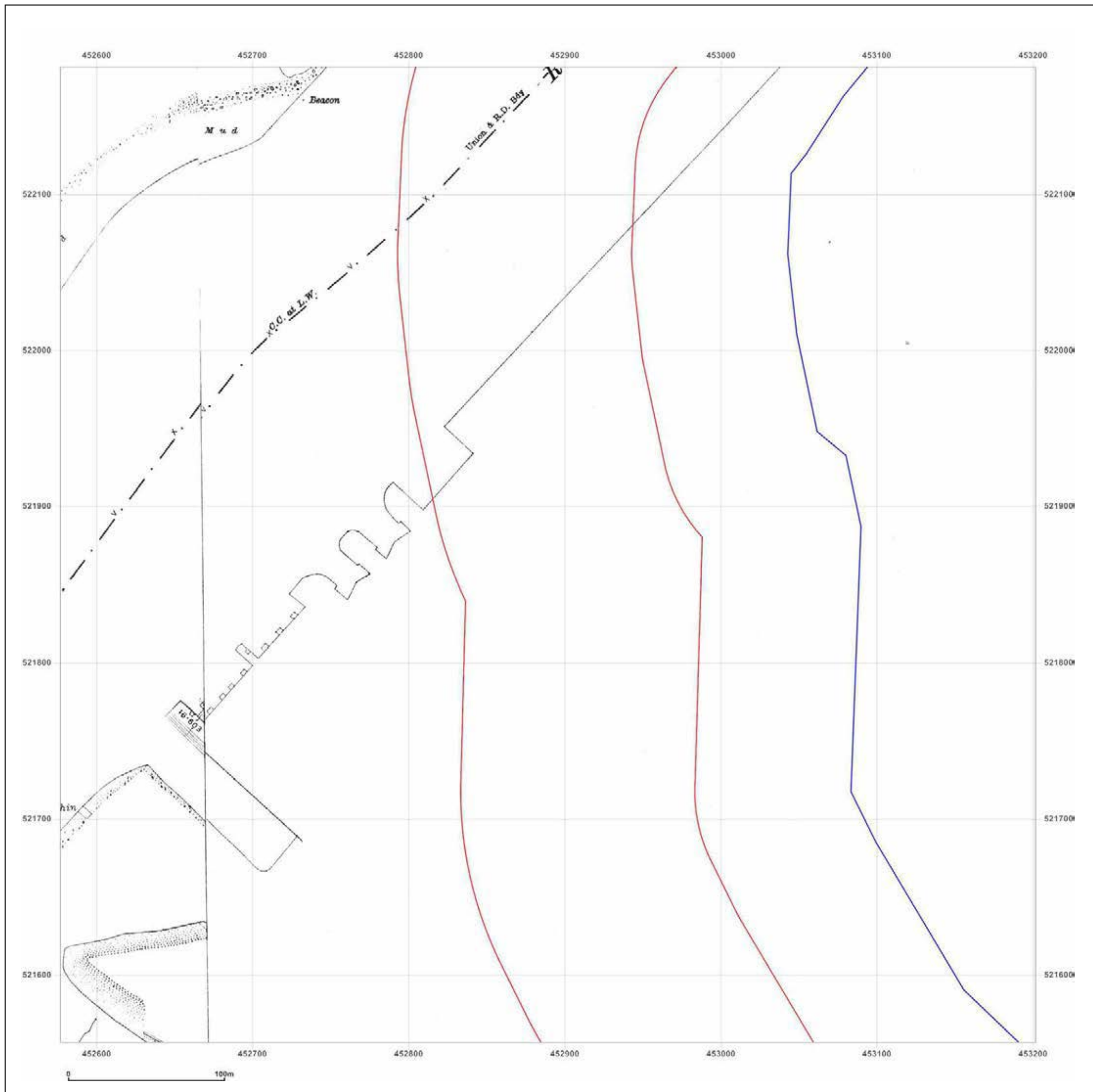
Supplied by:  
[www.emapsite.com](http://www.emapsite.com)  
[sales@emapsite.com](mailto:sales@emapsite.com)

© Crown copyright and database rights 2019 Ordnance Survey 100035207

Production date: 03 June 2019

Map legend available at:  
[www.groundsure.com/sites/default/files/groundsure\\_legend.pdf](http://www.groundsure.com/sites/default/files/groundsure_legend.pdf)





**Site Details:**

South Tees Development

**Client Ref:** EMS\_546959\_736025  
**Report Ref:** EMS-546959\_736025\_LS\_1\_2  
**Grid Ref:** 452889, 521869

**Map Name:** County Series

**Map date:** 1913-1915

**Scale:** 1:2,500

**Printed at:** 1:2,500



Surveyed 1915  
 Revised 1915  
 Edition N/A  
 Copyright N/A  
 Levelled N/A

Surveyed 1913  
 Revised 1913  
 Edition N/A  
 Copyright N/A  
 Levelled N/A



Produced by  
 Groundsure Insights  
[www.groundsure.com](http://www.groundsure.com)



Supplied by:  
[www.emapsite.com](http://www.emapsite.com)  
[sales@emapsite.com](mailto:sales@emapsite.com)

© Crown copyright and database rights 2019 Ordnance Survey 100035207

Production date: 03 June 2019

Map legend available at:  
[www.groundsure.com/sites/default/files/groundsure\\_legend.pdf](http://www.groundsure.com/sites/default/files/groundsure_legend.pdf)

**Site Details:**

South Tees Development


**Client Ref:** EMS\_546959\_736025  
**Report Ref:** EMS-546959\_736025\_LS\_1\_2  
**Grid Ref:** 452889, 521869

**Map Name:** County Series

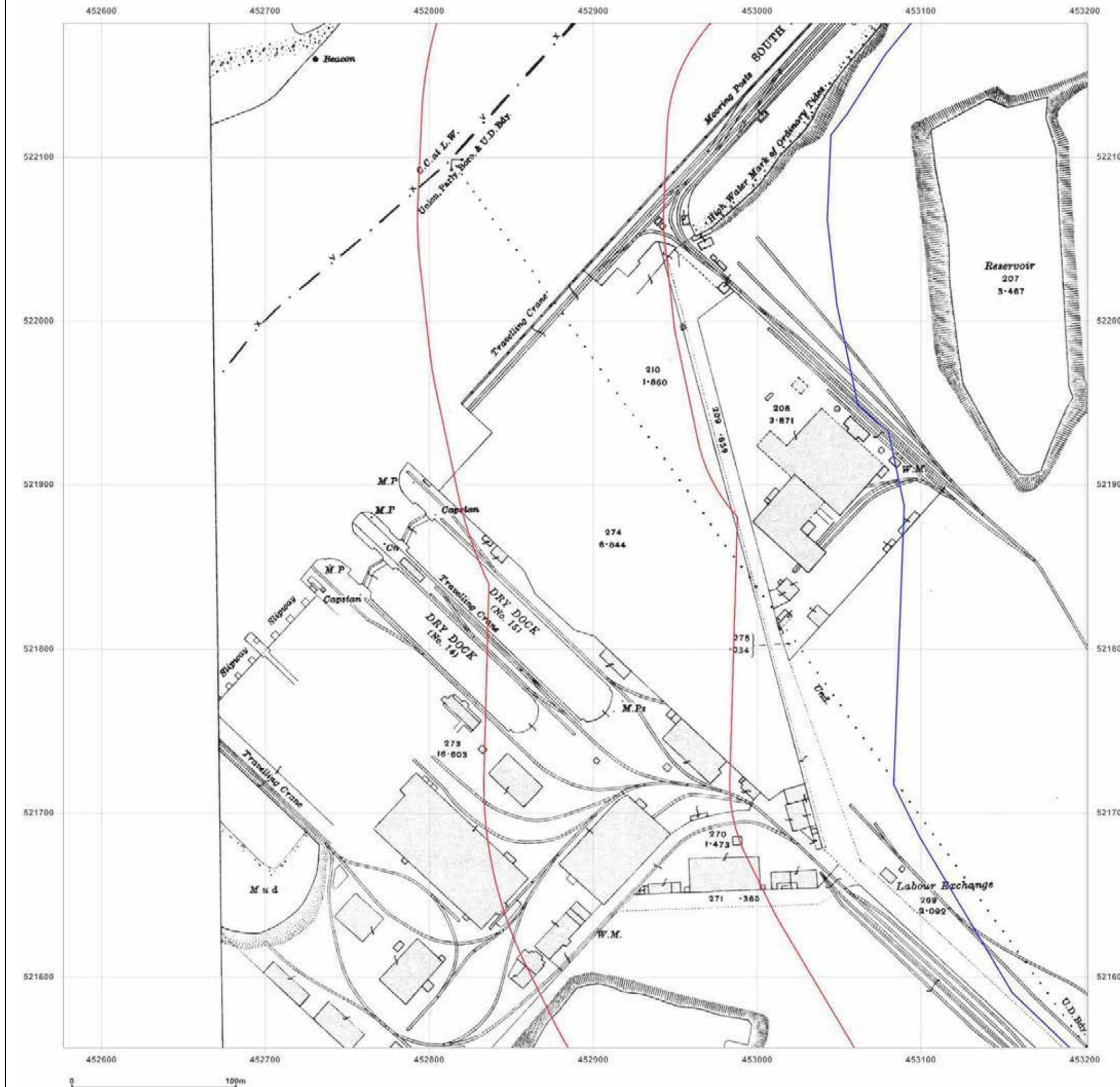
**Map date:** 1915

**Scale:** 1:2,500

**Printed at:** 1:2,500



Surveyed 1915  
 Revised 1915  
 Edition N/A  
 Copyright N/A  
 Levelled N/A



Produced by  
 Groundsure Insights  
[www.groundsure.com](http://www.groundsure.com)



Supplied by:  
[www.emapsite.com](http://www.emapsite.com)  
[sales@emapsite.com](mailto:sales@emapsite.com)

© Crown copyright and database rights 2019 Ordnance Survey 100035207

Production date: 03 June 2019

Map legend available at:  
[www.groundsure.com/sites/default/files/groundsure\\_legend.pdf](http://www.groundsure.com/sites/default/files/groundsure_legend.pdf)

### Site Details:

South Tees Development

**Client Ref:** EMS\_546959\_736025  
**Report Ref:** EMS-546959\_736025\_LS\_1\_2  
**Grid Ref:** 452889, 521869

**Map Name:** County Series

**Map date:** 1915-1918

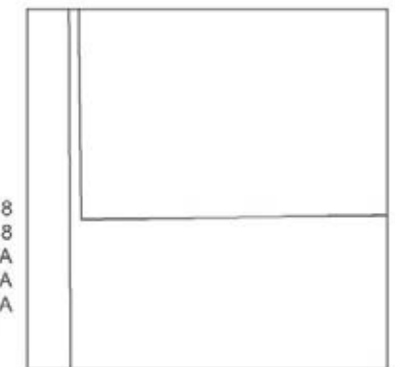
**Scale:** 1:2,500

**Printed at:** 1:2,500



Surveyed 1915  
Revised 1915  
Edition N/A  
Copyright N/A  
Levelled N/A

Surveyed 1918  
Revised 1918  
Edition N/A  
Copyright N/A  
Levelled N/A



Produced by  
Groundsure Insights  
[www.groundsure.com](http://www.groundsure.com)

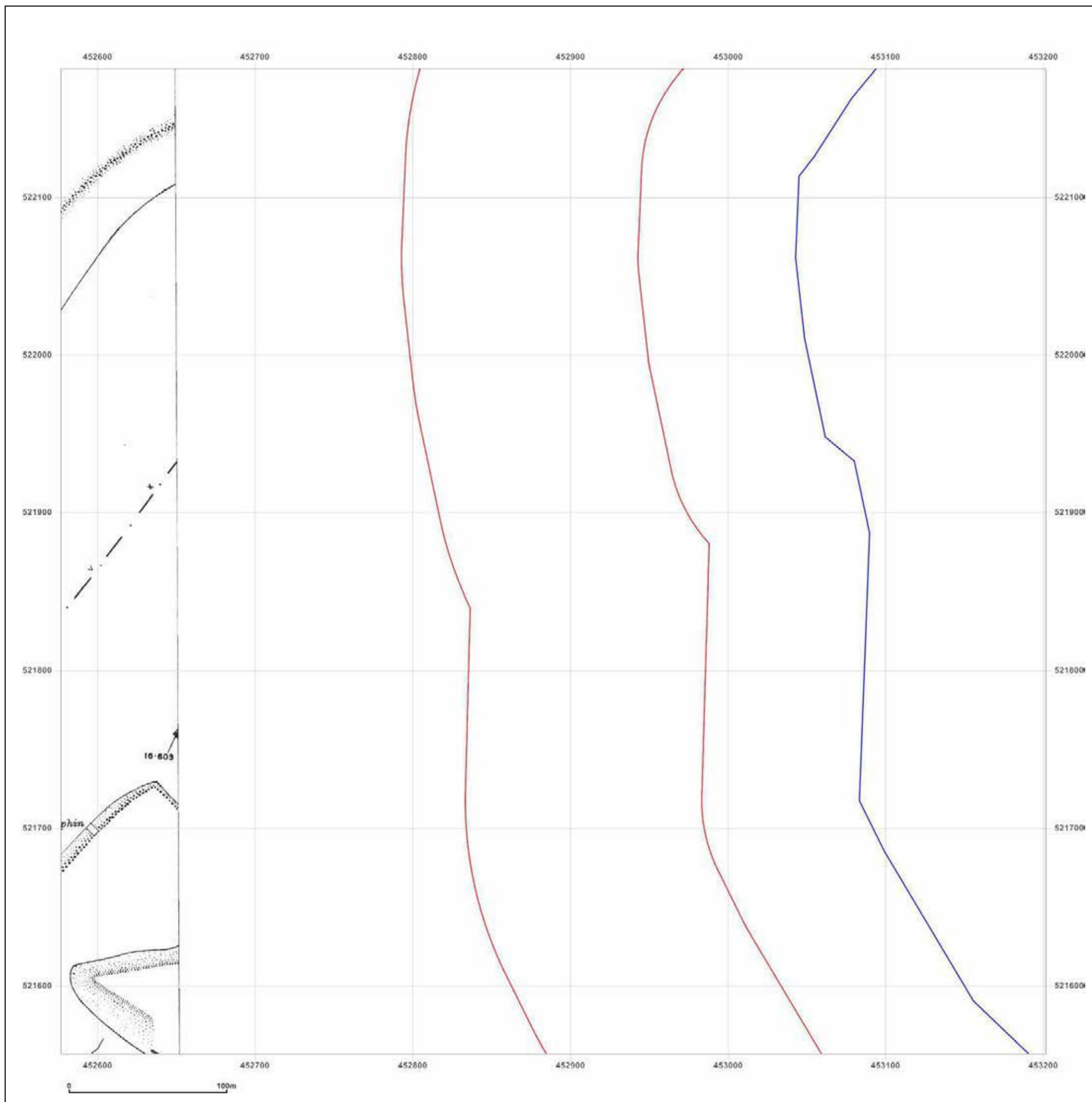


Supplied by:  
[www.emapsite.com](http://www.emapsite.com)  
[sales@emapsite.com](mailto:sales@emapsite.com)

© Crown copyright and database rights 2019 Ordnance Survey 100035207

Production date: 03 June 2019

Map legend available at:  
[www.groundsure.com/sites/default/files/groundsure\\_legend.pdf](http://www.groundsure.com/sites/default/files/groundsure_legend.pdf)



**Site Details:**

South Tees Development

**Client Ref:** EMS\_546959\_736025  
**Report Ref:** EMS-546959\_736025\_LS\_1\_2  
**Grid Ref:** 452889, 521869

**Map Name:** County Series

**Map date:** 1929

**Scale:** 1:2,500

**Printed at:** 1:2,500



Surveyed 1929 Revised 1929 Edition N/A Copyright N/A Levelled N/A		Surveyed 1929 Revised 1929 Edition N/A Copyright N/A Levelled N/A
---	--	---



Produced by  
 Groundsure Insights  
[www.groundsure.com](http://www.groundsure.com)



Supplied by:  
[www.emapsite.com](http://www.emapsite.com)  
[sales@emapsite.com](mailto:sales@emapsite.com)

© Crown copyright and database rights 2019 Ordnance Survey 100035207

Production date: 03 June 2019

Map legend available at:  
[www.groundsure.com/sites/default/files/groundsure\\_legend.pdf](http://www.groundsure.com/sites/default/files/groundsure_legend.pdf)



**Site Details:**

South Tees Development

**Client Ref:** EMS\_546959\_736025  
**Report Ref:** EMS-546959\_736025\_LS\_1\_2  
**Grid Ref:** 452889, 521869

**Map Name:** County Series

**Map date:** 1941

**Scale:** 1:2,500

**Printed at:** 1:2,500



Surveyed 1941  
 Revised 1941  
 Edition N/A  
 Copyright N/A  
 Levelled N/A

Surveyed 1941  
 Revised 1941  
 Edition N/A  
 Copyright N/A  
 Levelled N/A



Produced by  
 Groundsure Insights  
[www.groundsure.com](http://www.groundsure.com)

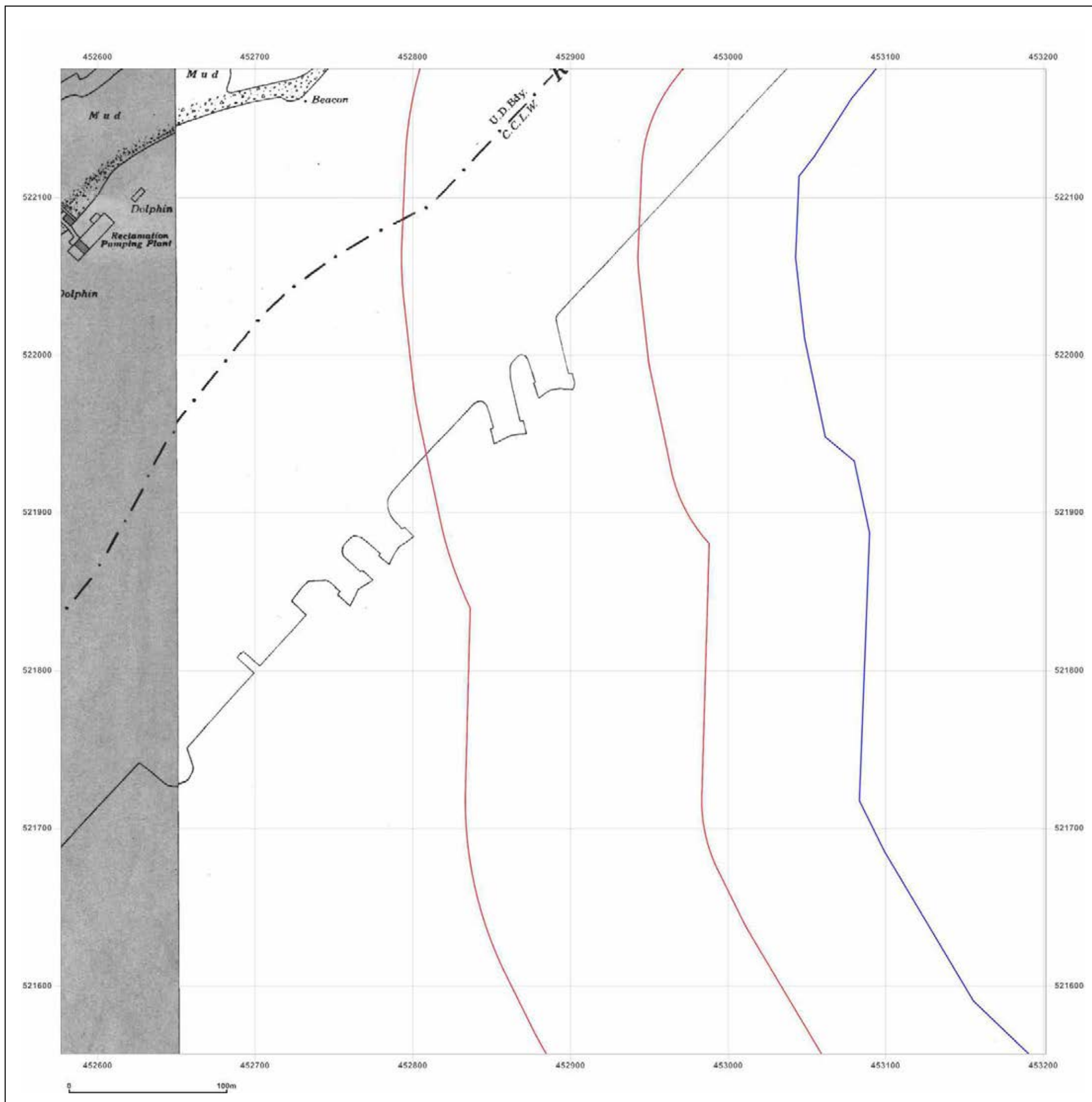


Supplied by:  
[www.emapsite.com](http://www.emapsite.com)  
[sales@emapsite.com](mailto:sales@emapsite.com)

© Crown copyright and database rights 2019 Ordnance Survey 100035207

Production date: 03 June 2019

Map legend available at:  
[www.groundsure.com/sites/default/files/groundsure\\_legend.pdf](http://www.groundsure.com/sites/default/files/groundsure_legend.pdf)



**Site Details:**

South Tees Development

**Client Ref:** EMS\_546959\_736025  
**Report Ref:** EMS-546959\_736025\_LS\_1\_2  
**Grid Ref:** 452889, 521869

**Map Name:** National Grid

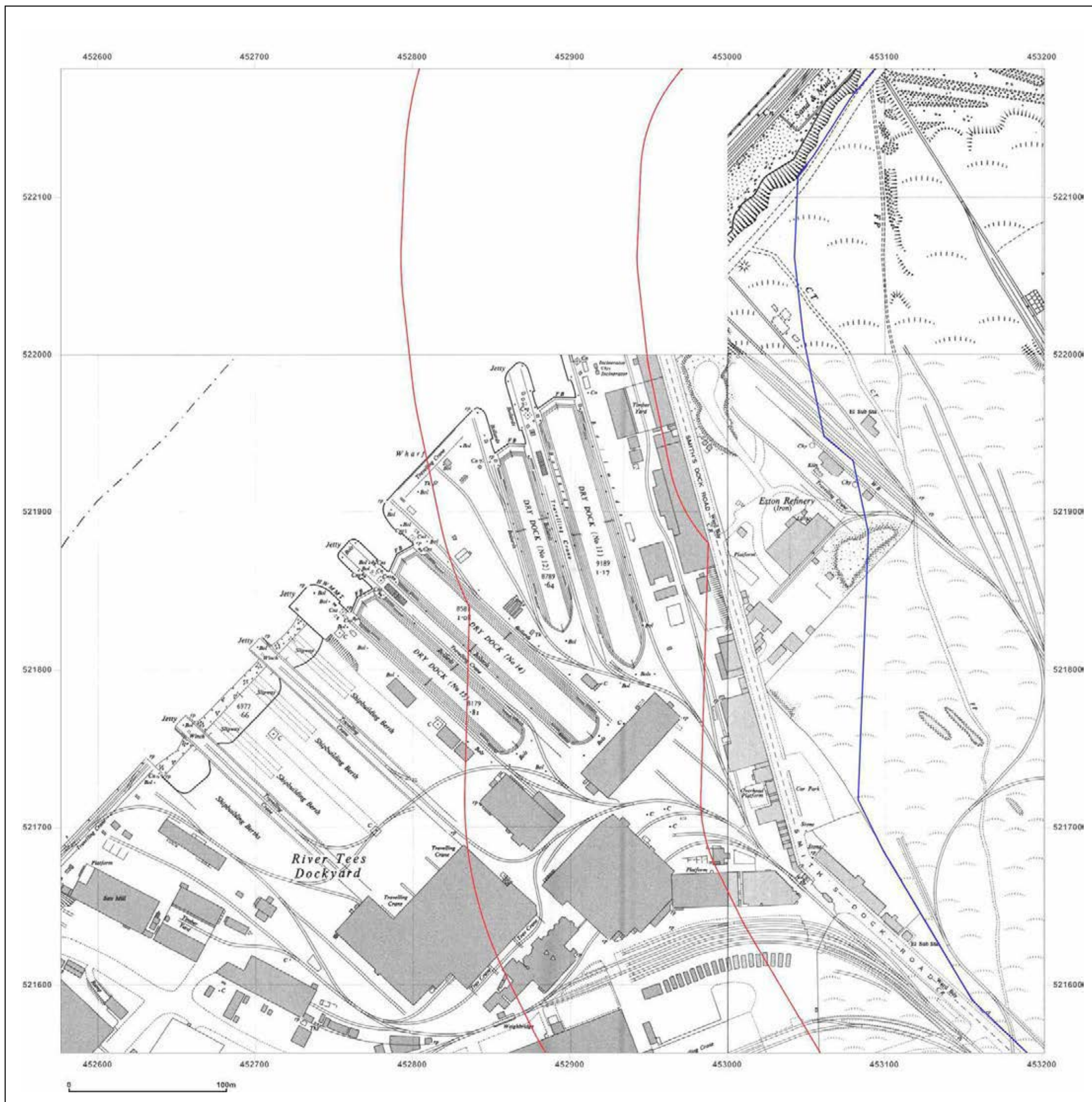
**Map date:** 1952

**Scale:** 1:2,500

**Printed at:** 1:2,500



<p>Surveyed 1952                  Revised 1952                  Edition N/A                  Copyright N/A                  Levelled 1948</p>	<p>Surveyed 1952                  Revised 1952                  Edition N/A                  Copyright N/A                  Levelled 1948</p>
---	---



Produced by  
 Groundsure Insights  
[www.groundsure.com](http://www.groundsure.com)

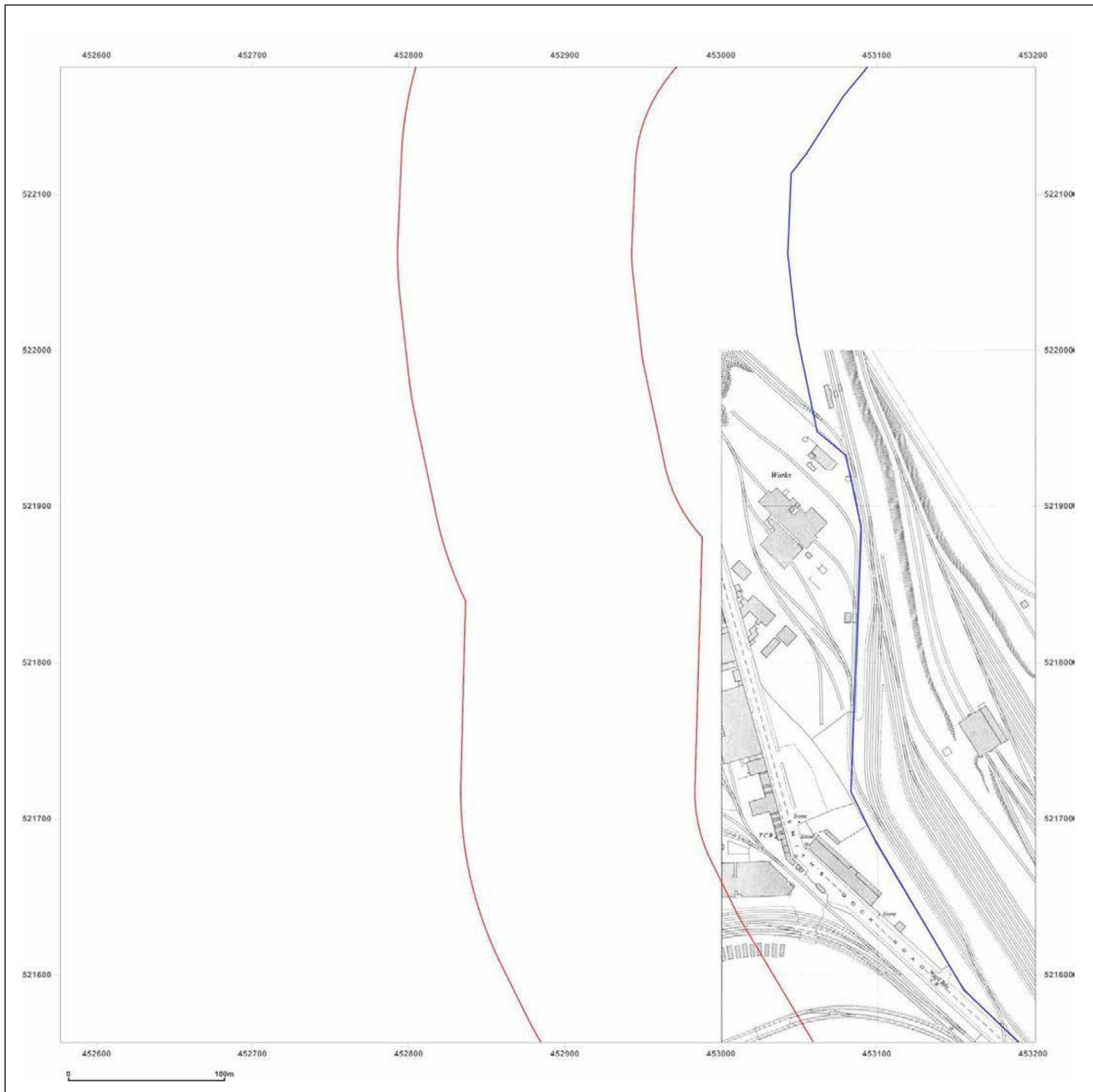


Supplied by:  
[www.emapsite.com](http://www.emapsite.com)  
[sales@emapsite.com](mailto:sales@emapsite.com)

© Crown copyright and database rights 2019 Ordnance Survey 100035207

Production date: 03 June 2019

Map legend available at:  
[www.groundsure.com/sites/default/files/groundsure\\_legend.pdf](http://www.groundsure.com/sites/default/files/groundsure_legend.pdf)



**Site Details:**

South Tees Development

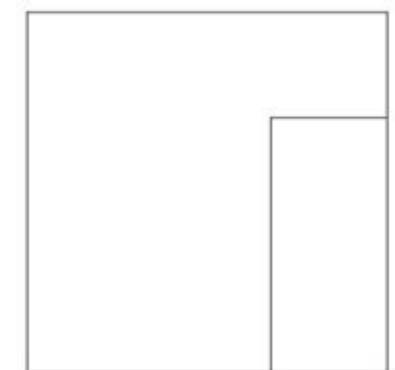
**Client Ref:** EMS\_546959\_736025  
**Report Ref:** EMS-546959\_736025\_LS\_1\_2  
**Grid Ref:** 452889, 521869

**Map Name:** National Grid

**Map date:** 1959

**Scale:** 1:2,500

**Printed at:** 1:2,500



Surveyed 1958  
 Revised 1958  
 Edition 1959  
 Copyright 1959  
 Levelled 1948



Produced by  
 Groundsure Insights  
[www.groundsure.com](http://www.groundsure.com)



Supplied by:  
[www.emapsite.com](http://www.emapsite.com)  
[sales@emapsite.com](mailto:sales@emapsite.com)

© Crown copyright and database rights 2019 Ordnance Survey 100035207

Production date: 03 June 2019

Map legend available at:  
[www.groundsure.com/sites/default/files/groundsure\\_legend.pdf](http://www.groundsure.com/sites/default/files/groundsure_legend.pdf)

## Site Details:

South Tees Development

**Client Ref:** EMS\_546959\_736025  
**Report Ref:** EMS-546959\_736025\_LS\_1\_2  
**Grid Ref:** 452889, 521869

**Map Name:** National Grid

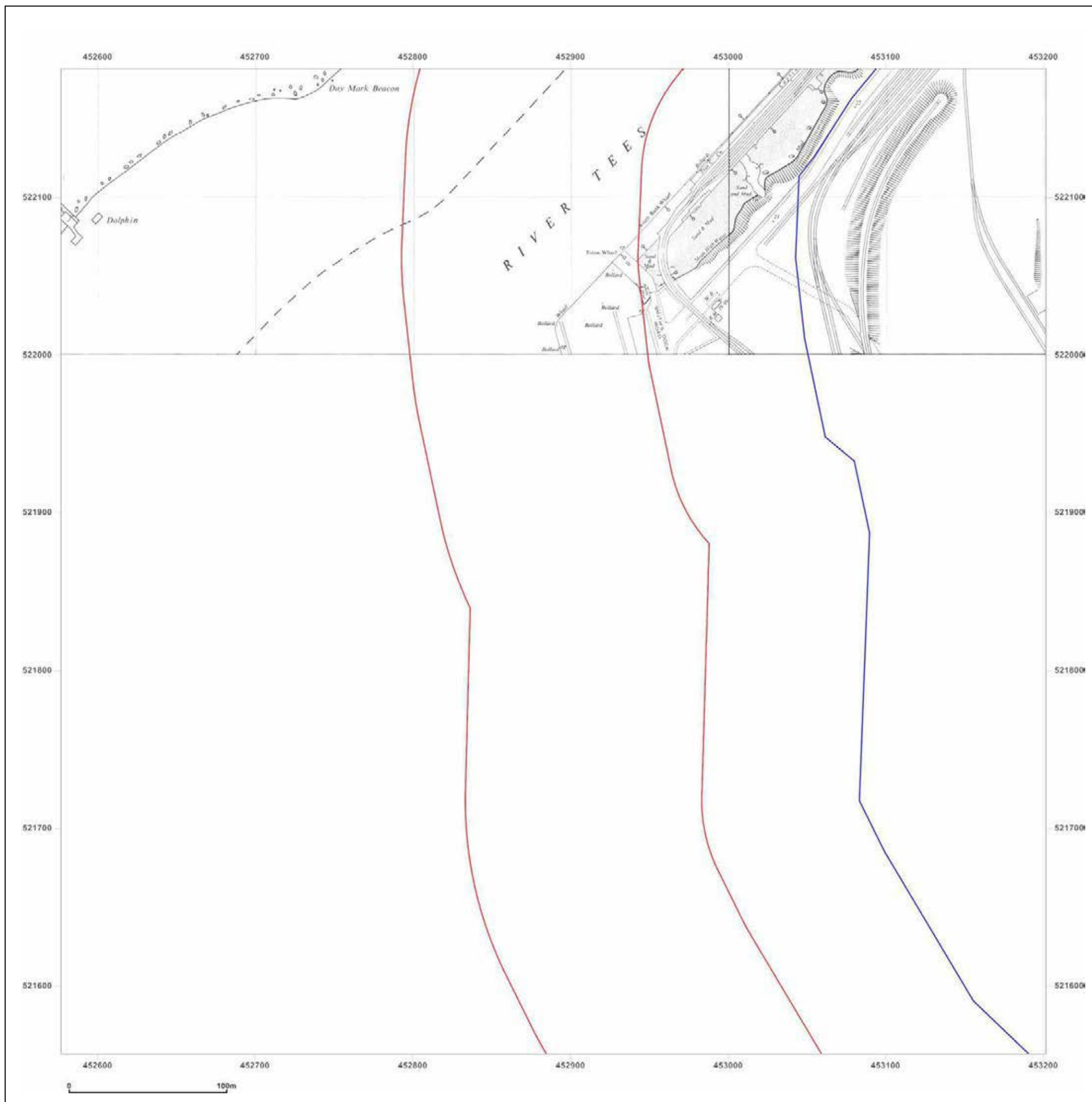

**Map date:** 1968

**Scale:** 1:2,500

**Printed at:** 1:2,500



Surveyed 1968  
Revised 1968  
Edition N/A  
Copyright 1969  
Levelled 1959



Produced by  
Groundsure Insights  
[www.groundsure.com](http://www.groundsure.com)

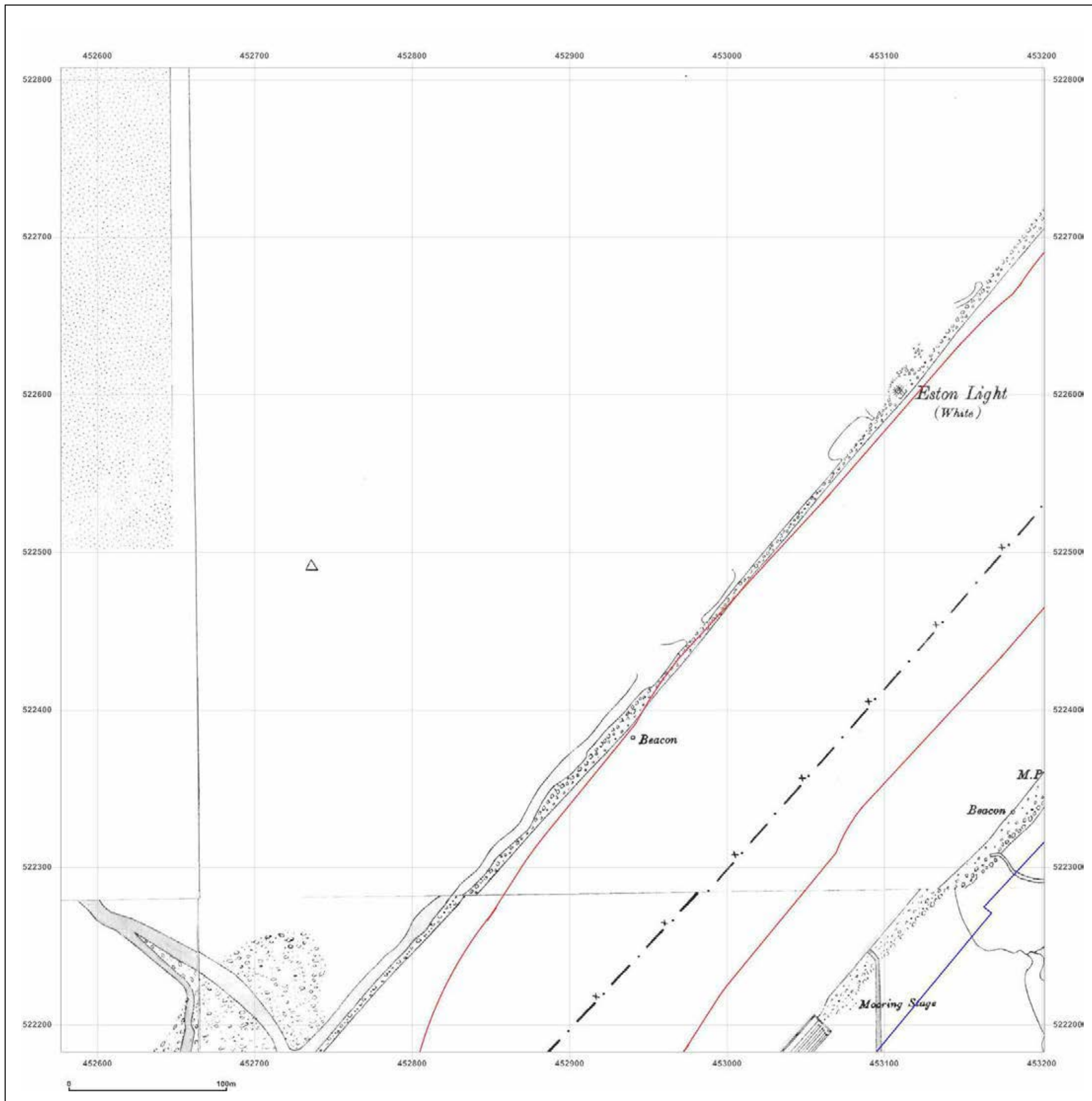


Supplied by:  
[www.emapsite.com](http://www.emapsite.com)  
[sales@emapsite.com](mailto:sales@emapsite.com)

© Crown copyright and database rights 2019 Ordnance Survey 100035207

Production date: 03 June 2019

Map legend available at:  
[www.groundsure.com/sites/default/files/groundsure\\_legend.pdf](http://www.groundsure.com/sites/default/files/groundsure_legend.pdf)



**Site Details:**

South Tees Development

**Client Ref:** EMS\_546959\_736025  
**Report Ref:** EMS-546959\_736025\_LS\_1\_3  
**Grid Ref:** 452889, 522495

**Map Name:** County Series

**Map date:** 1894-1898

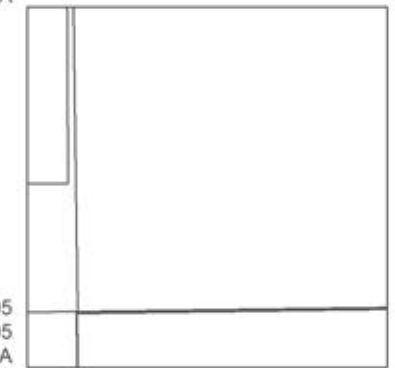
**Scale:** 1:2,500

**Printed at:** 1:2,500



Surveyed 1898  
 Revised 1898  
 Edition N/A  
 Copyright N/A  
 Levelled N/A

Surveyed 1894  
 Revised 1894  
 Edition N/A  
 Copyright N/A  
 Levelled N/A



Surveyed 1895  
 Revised 1895  
 Edition N/A  
 Copyright N/A  
 Levelled N/A

Surveyed 1895  
 Revised 1895  
 Edition N/A  
 Copyright N/A  
 Levelled N/A



Produced by  
 Groundsure Insights  
[www.groundsure.com](http://www.groundsure.com)



Supplied by:  
[www.emapsite.com](http://www.emapsite.com)  
[sales@emapsite.com](mailto:sales@emapsite.com)

© Crown copyright and database rights 2019 Ordnance Survey 100035207

Production date: 03 June 2019

Map legend available at:  
[www.groundsure.com/sites/default/files/groundsure\\_legend.pdf](http://www.groundsure.com/sites/default/files/groundsure_legend.pdf)

**Site Details:**

South Tees Development

**Client Ref:** EMS\_546959\_736025  
**Report Ref:** EMS-546959\_736025\_LS\_1\_3  
**Grid Ref:** 452889, 522495

**Map Name:** County Series

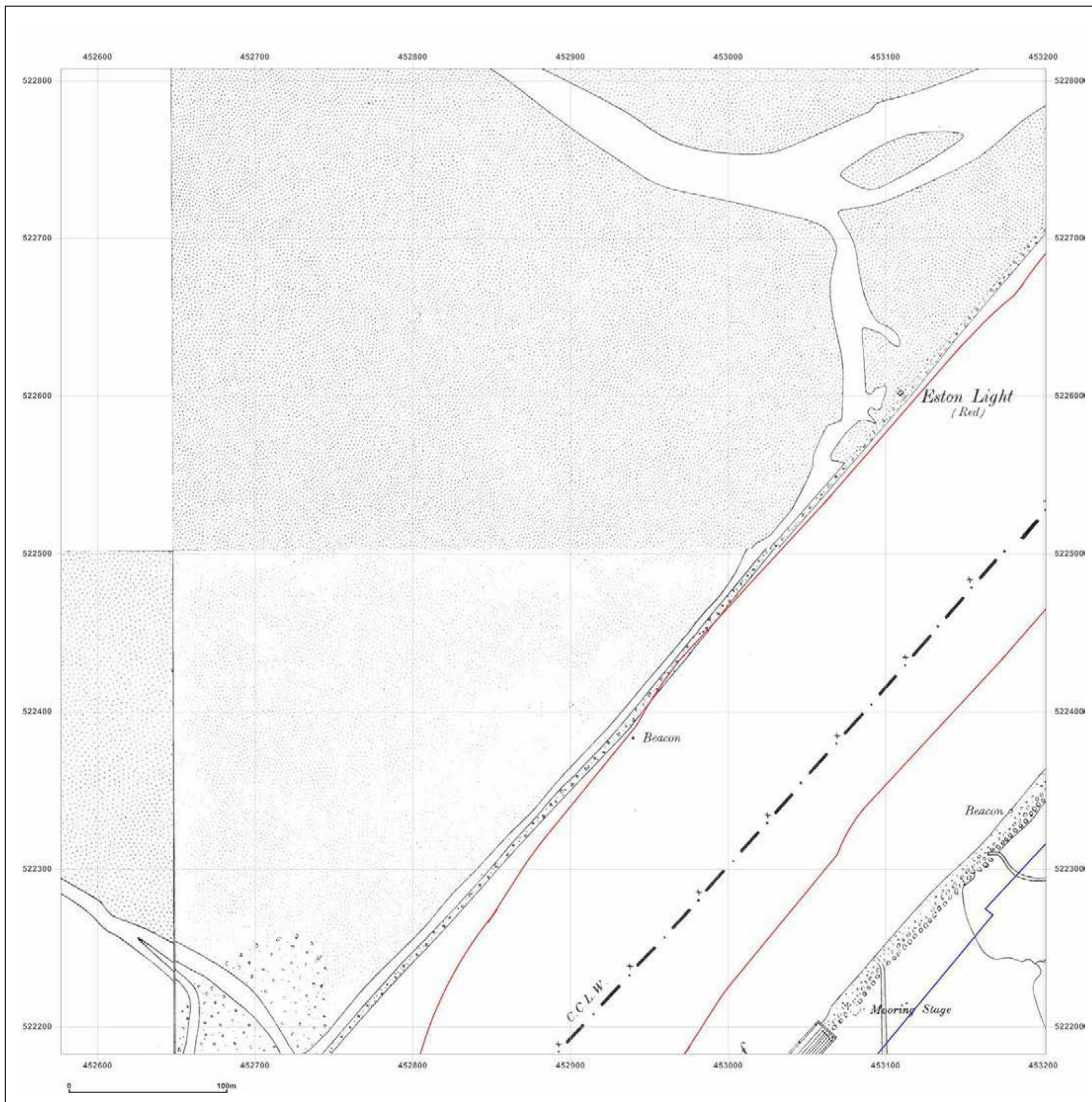
**Map date:** 1898-1899

**Scale:** 1:2,500

**Printed at:** 1:2,500



Surveyed 1898 Revised 1898 Edition N/A Copyright N/A Levelled N/A		Surveyed 1899 Revised 1899 Edition N/A Copyright N/A Levelled N/A
---	--	---



Produced by  
Groundsure Insights  
[www.groundsure.com](http://www.groundsure.com)



Supplied by:  
[www.emapsite.com](http://www.emapsite.com)  
sales@emapsite.com

© Crown copyright and database rights 2019 Ordnance Survey 100035207

Production date: 03 June 2019

Map legend available at:  
[www.groundsure.com/sites/default/files/groundsure\\_legend.pdf](http://www.groundsure.com/sites/default/files/groundsure_legend.pdf)

**Site Details:**

South Tees Development

**Client Ref:** EMS\_546959\_736025  
**Report Ref:** EMS-546959\_736025\_LS\_1\_3  
**Grid Ref:** 452889, 522495

**Map Name:** County Series

**Map date:** 1913-1916

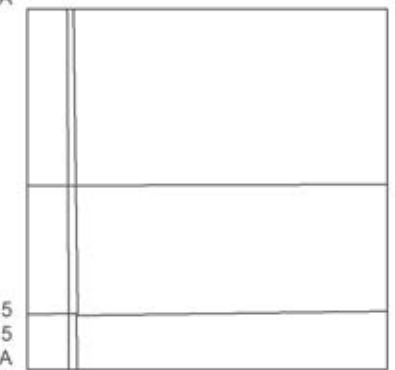
**Scale:** 1:2,500

**Printed at:** 1:2,500



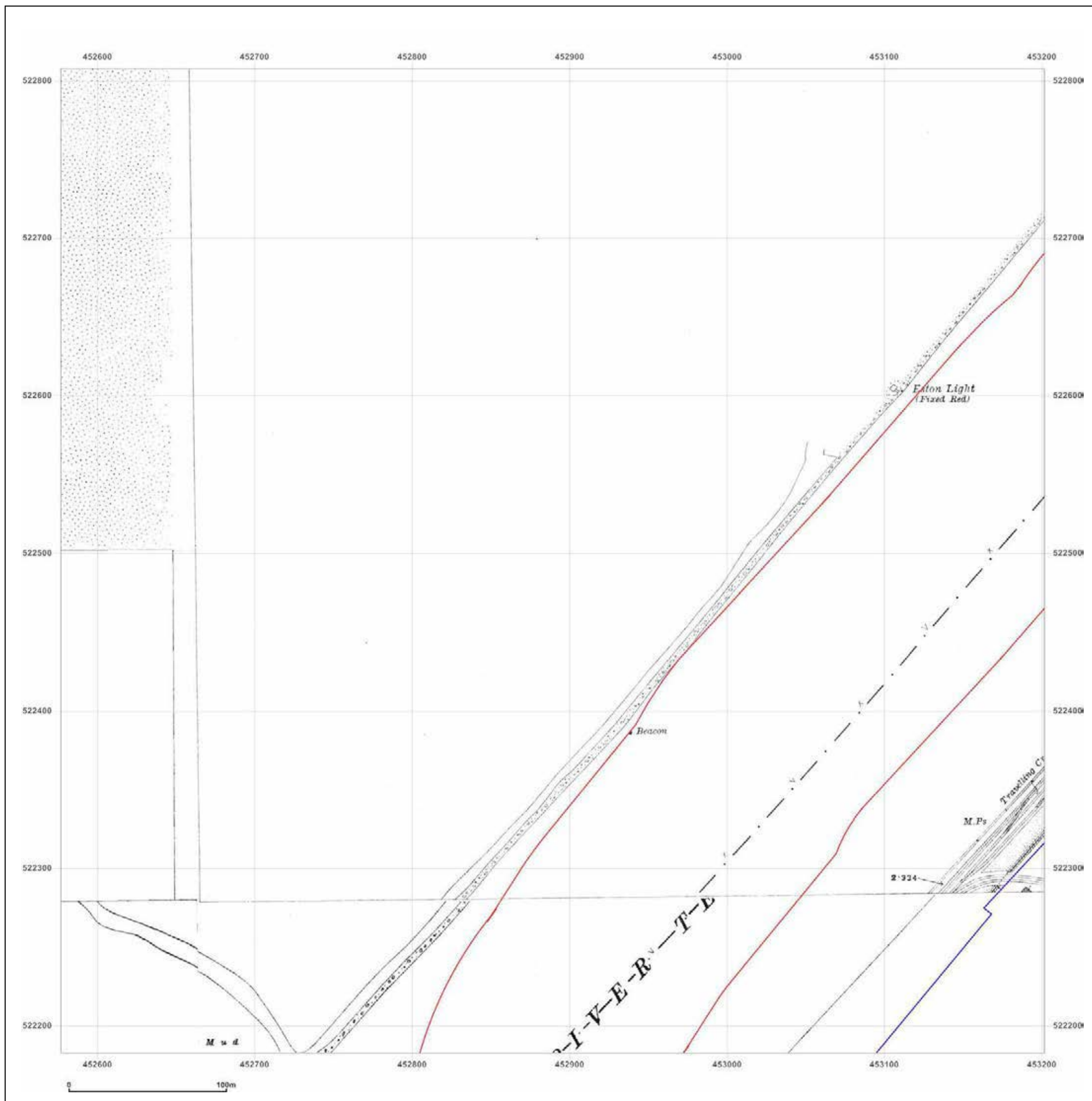
Surveyed 1916  
 Revised 1916  
 Edition N/A  
 Copyright N/A  
 Levelled N/A

Surveyed 1915  
 Revised 1915  
 Edition N/A  
 Copyright N/A  
 Levelled N/A



Surveyed 1915  
 Revised 1915  
 Edition N/A  
 Copyright N/A  
 Levelled N/A

Surveyed 1913  
 Revised 1913  
 Edition N/A  
 Copyright N/A  
 Levelled N/A



Produced by  
 Groundsure Insights  
[www.groundsure.com](http://www.groundsure.com)



Supplied by:  
[www.emapsite.com](http://www.emapsite.com)  
[sales@emapsite.com](mailto:sales@emapsite.com)

© Crown copyright and database rights 2019 Ordnance Survey 100035207

Production date: 03 June 2019

Map legend available at:  
[www.groundsure.com/sites/default/files/groundsure\\_legend.pdf](http://www.groundsure.com/sites/default/files/groundsure_legend.pdf)

**Site Details:**

South Tees Development

**Client Ref:** EMS\_546959\_736025  
**Report Ref:** EMS-546959\_736025\_LS\_1\_3  
**Grid Ref:** 452889, 522495

**Map Name:** County Series

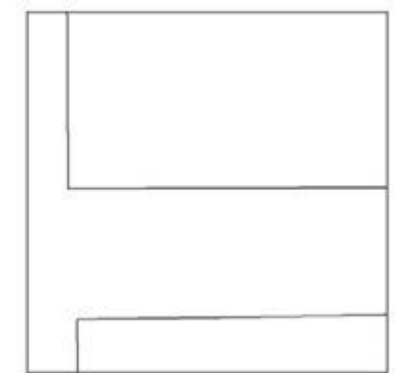
**Map date:** 1915-1917

**Scale:** 1:2,500

**Printed at:** 1:2,500



Surveyed 1917  
 Revised 1917  
 Edition N/A  
 Copyright N/A  
 Levelled N/A



Surveyed 1915  
 Revised 1915  
 Edition N/A  
 Copyright N/A  
 Levelled N/A



Produced by  
 Groundsure Insights  
[www.groundsure.com](http://www.groundsure.com)




Supplied by:  
[www.emapsite.com](http://www.emapsite.com)  
[sales@emapsite.com](mailto:sales@emapsite.com)

© Crown copyright and database rights 2019 Ordnance Survey 100035207

Production date: 03 June 2019

Map legend available at:  
[www.groundsure.com/sites/default/files/groundsure\\_legend.pdf](http://www.groundsure.com/sites/default/files/groundsure_legend.pdf)





### Site Details:

South Tees Development

**Client Ref:** EMS\_546959\_736025  
**Report Ref:** EMS-546959\_736025\_LS\_1\_3  
**Grid Ref:** 452889, 522495

**Map Name:** County Series

**Map date:** 1915-1918

**Scale:** 1:2,500

**Printed at:** 1:2,500



Surveyed 1915  
Revised 1915  
Edition N/A  
Copyright N/A  
Levelled N/A

Surveyed 1918  
Revised 1918  
Edition N/A  
Copyright N/A  
Levelled N/A



Produced by  
Groundsure Insights  
[www.groundsure.com](http://www.groundsure.com)

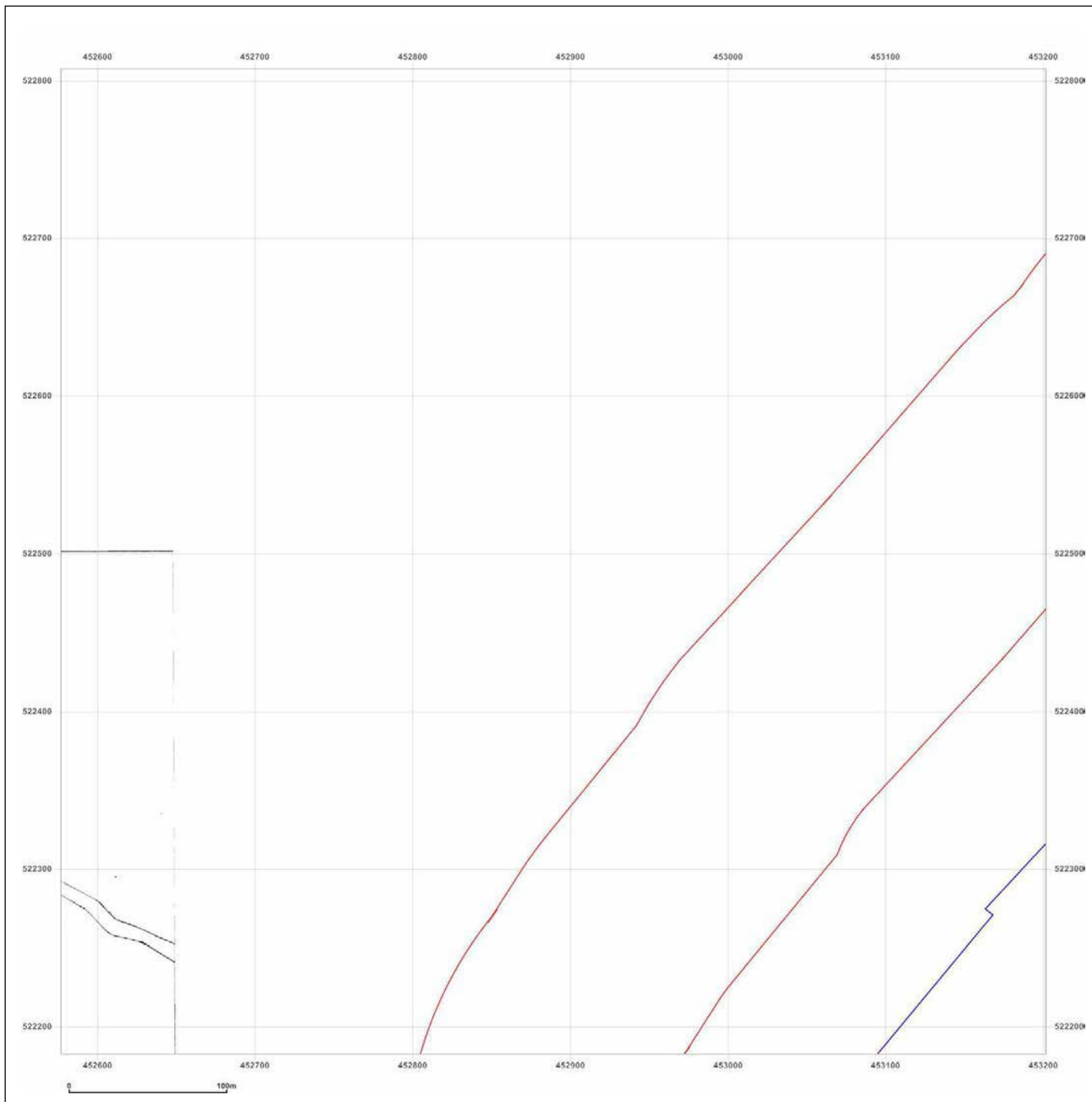


Supplied by:  
[www.emapsite.com](http://www.emapsite.com)  
[sales@emapsite.com](mailto:sales@emapsite.com)

© Crown copyright and database rights 2019 Ordnance Survey 100035207

Production date: 03 June 2019

Map legend available at:  
[www.groundsure.com/sites/default/files/groundsure\\_legend.pdf](http://www.groundsure.com/sites/default/files/groundsure_legend.pdf)



**Site Details:**

South Tees Development

**Client Ref:** EMS\_546959\_736025  
**Report Ref:** EMS-546959\_736025\_LS\_1\_3  
**Grid Ref:** 452889, 522495

**Map Name:** County Series

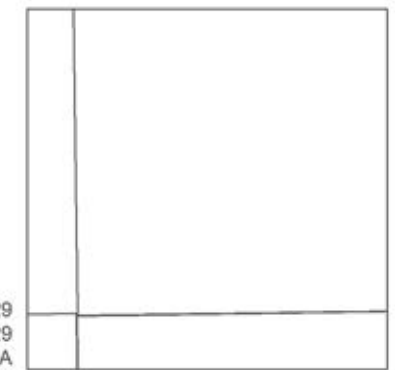
**Map date:** 1929

**Scale:** 1:2,500

**Printed at:** 1:2,500

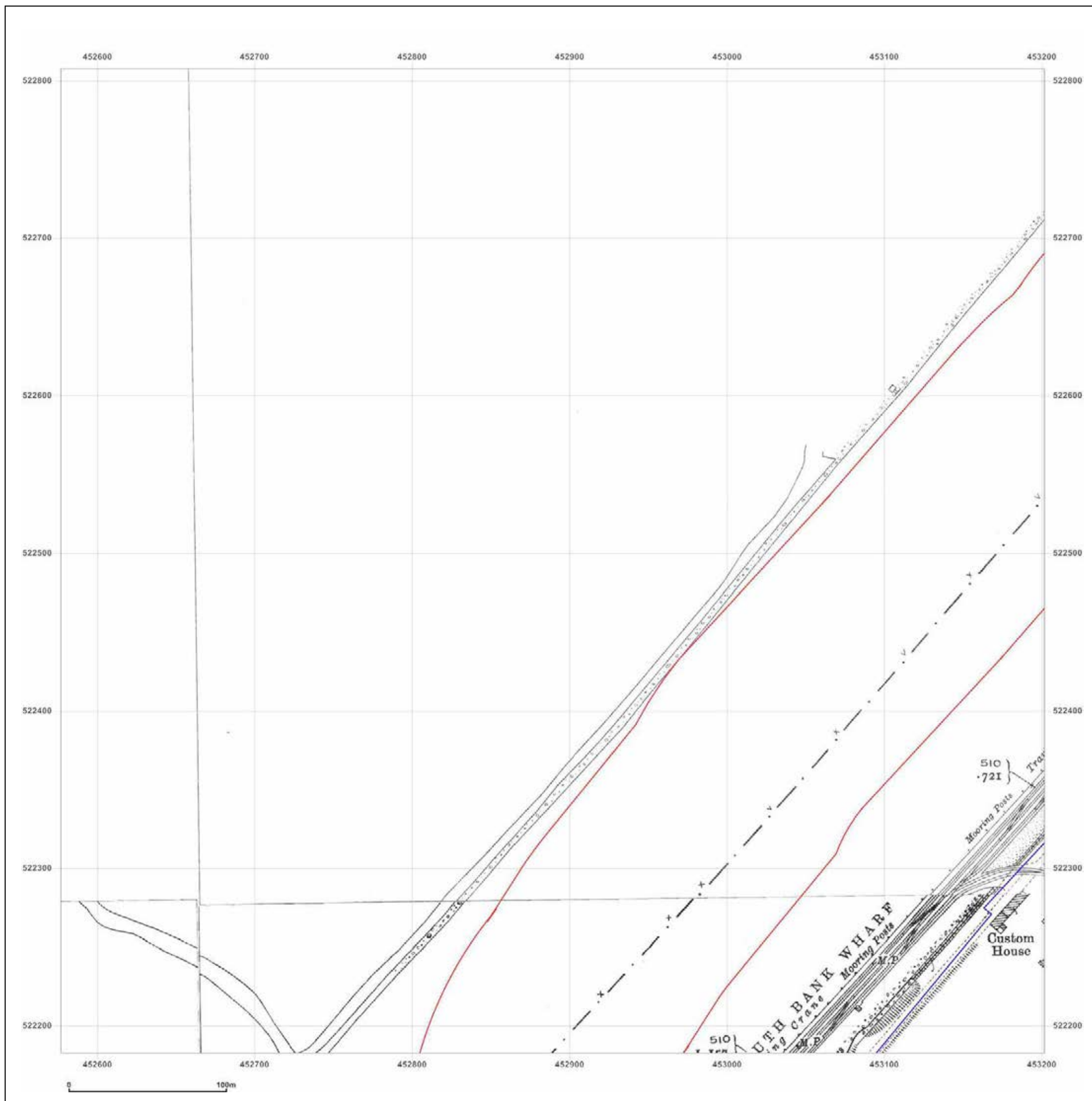


Surveyed 1929  
 Revised 1929  
 Edition N/A  
 Copyright N/A  
 Levelled N/A



Surveyed 1929  
 Revised 1929  
 Edition N/A  
 Copyright N/A  
 Levelled N/A

Surveyed 1929  
 Revised 1929  
 Edition N/A  
 Copyright N/A  
 Levelled N/A



Produced by  
 Groundsure Insights  
[www.groundsure.com](http://www.groundsure.com)



Supplied by:  
[www.emapsite.com](http://www.emapsite.com)  
[sales@emapsite.com](mailto:sales@emapsite.com)

© Crown copyright and database rights 2019 Ordnance Survey 100035207

Production date: 03 June 2019

Map legend available at:  
[www.groundsure.com/sites/default/files/groundsure\\_legend.pdf](http://www.groundsure.com/sites/default/files/groundsure_legend.pdf)

**Site Details:**

South Tees Development

**Client Ref:** EMS\_546959\_736025  
**Report Ref:** EMS-546959\_736025\_LS\_1\_3  
**Grid Ref:** 452889, 522495

**Map Name:** County Series

**Map date:** 1940-1941

**Scale:** 1:2,500

**Printed at:** 1:2,500



Surveyed 1940  
 Revised 1940  
 Edition N/A  
 Copyright N/A  
 Levelled N/A

Surveyed 1940  
 Revised 1940  
 Edition N/A  
 Copyright N/A  
 Levelled N/A

Surveyed 1941  
 Revised 1941  
 Edition N/A  
 Copyright N/A  
 Levelled N/A

Surveyed 1941  
 Revised 1941  
 Edition N/A  
 Copyright N/A  
 Levelled N/A



Produced by  
 Groundsure Insights  
[www.groundsure.com](http://www.groundsure.com)

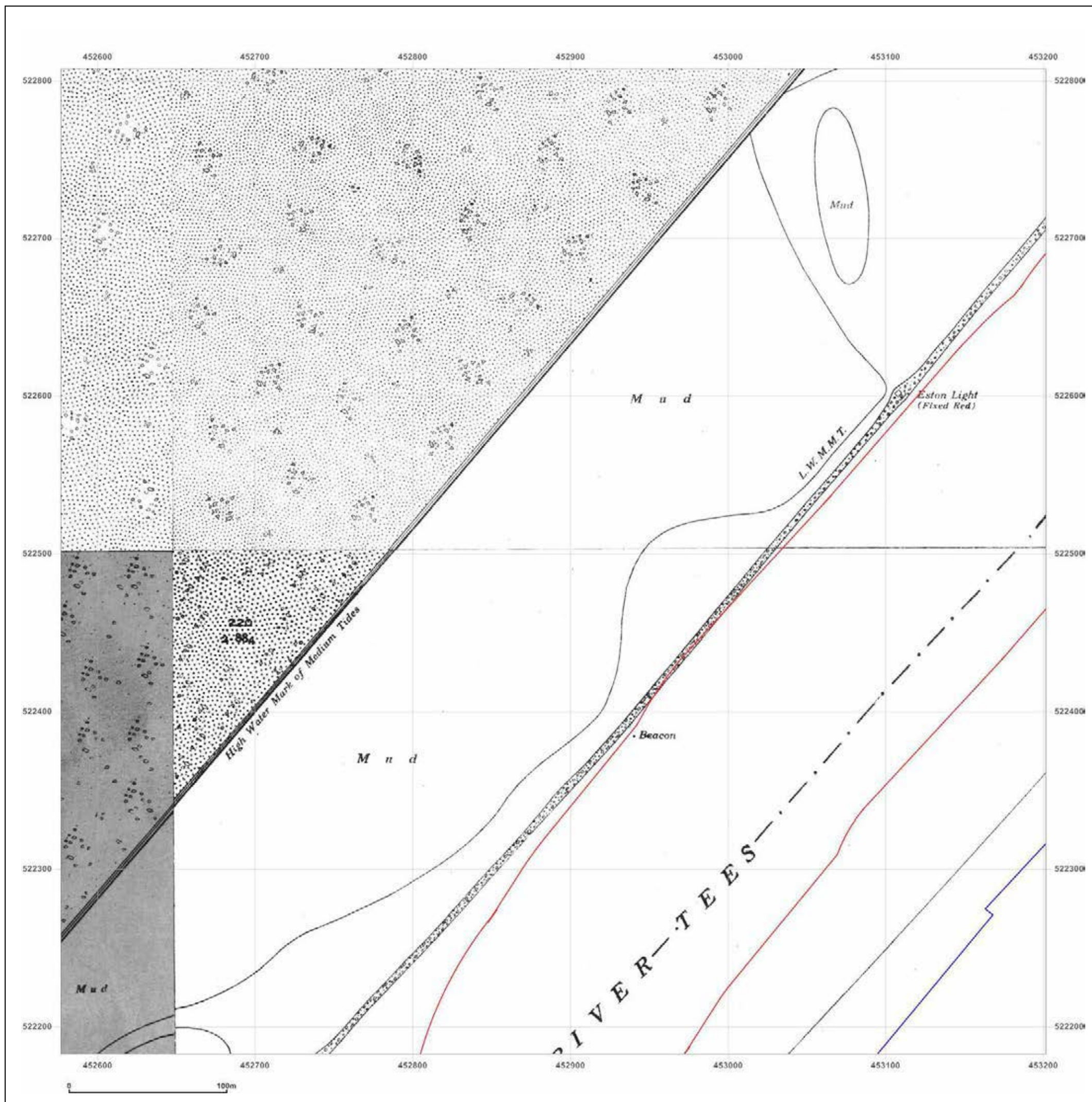


Supplied by:  
[www.emapsite.com](http://www.emapsite.com)  
[sales@emapsite.com](mailto:sales@emapsite.com)

© Crown copyright and database rights 2019 Ordnance Survey 100035207

Production date: 03 June 2019

Map legend available at:  
[www.groundsure.com/sites/default/files/groundsure\\_legend.pdf](http://www.groundsure.com/sites/default/files/groundsure_legend.pdf)



## Site Details:

South Tees Development


**Client Ref:** EMS\_546959\_736025  
**Report Ref:** EMS-546959\_736025\_LS\_1\_3  
**Grid Ref:** 452889, 522495

**Map Name:** National Grid

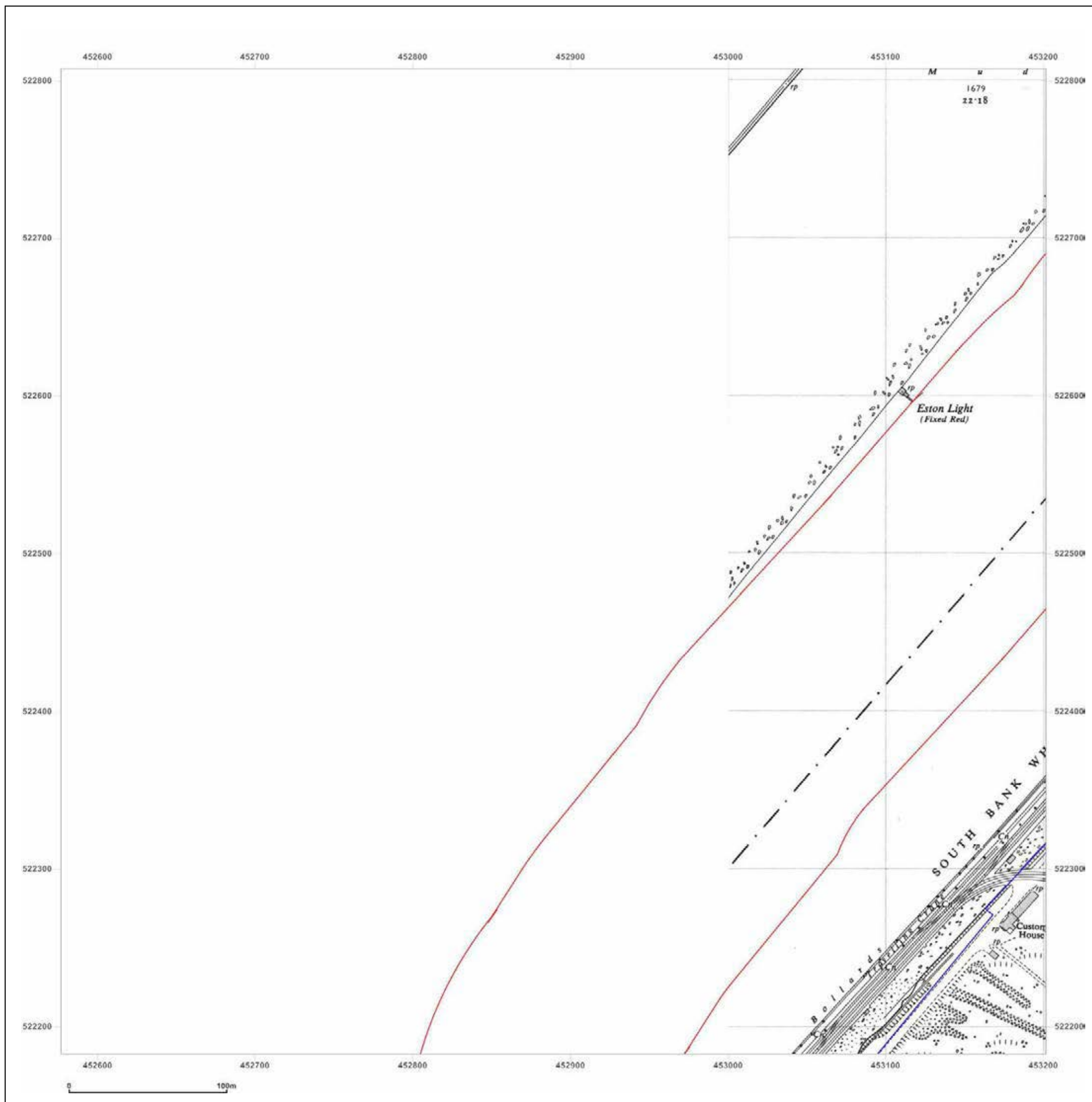
**Map date:** 1952

**Scale:** 1:2,500

**Printed at:** 1:2,500



Surveyed 1952  
Revised 1952  
Edition N/A  
Copyright N/A  
Levelled 1948



Produced by  
Groundsure Insights  
[www.groundsure.com](http://www.groundsure.com)



Supplied by:  
[www.emapsite.com](http://www.emapsite.com)  
[sales@emapsite.com](mailto:sales@emapsite.com)

© Crown copyright and database rights 2019 Ordnance Survey 100035207

Production date: 03 June 2019

Map legend available at:  
[www.groundsure.com/sites/default/files/groundsure\\_legend.pdf](http://www.groundsure.com/sites/default/files/groundsure_legend.pdf)

**Site Details:**

South Tees Development

**Client Ref:** EMS\_546959\_736025  
**Report Ref:** EMS-546959\_736025\_LS\_1\_3  
**Grid Ref:** 452889, 522495

**Map Name:** National Grid

**Map date:** 1968

**Scale:** 1:2,500

**Printed at:** 1:2,500



Surveyed 1968  
 Revised 1968  
 Edition N/A  
 Copyright 1969  
 Levelled 1959



Produced by  
 Groundsure Insights  
[www.groundsure.com](http://www.groundsure.com)

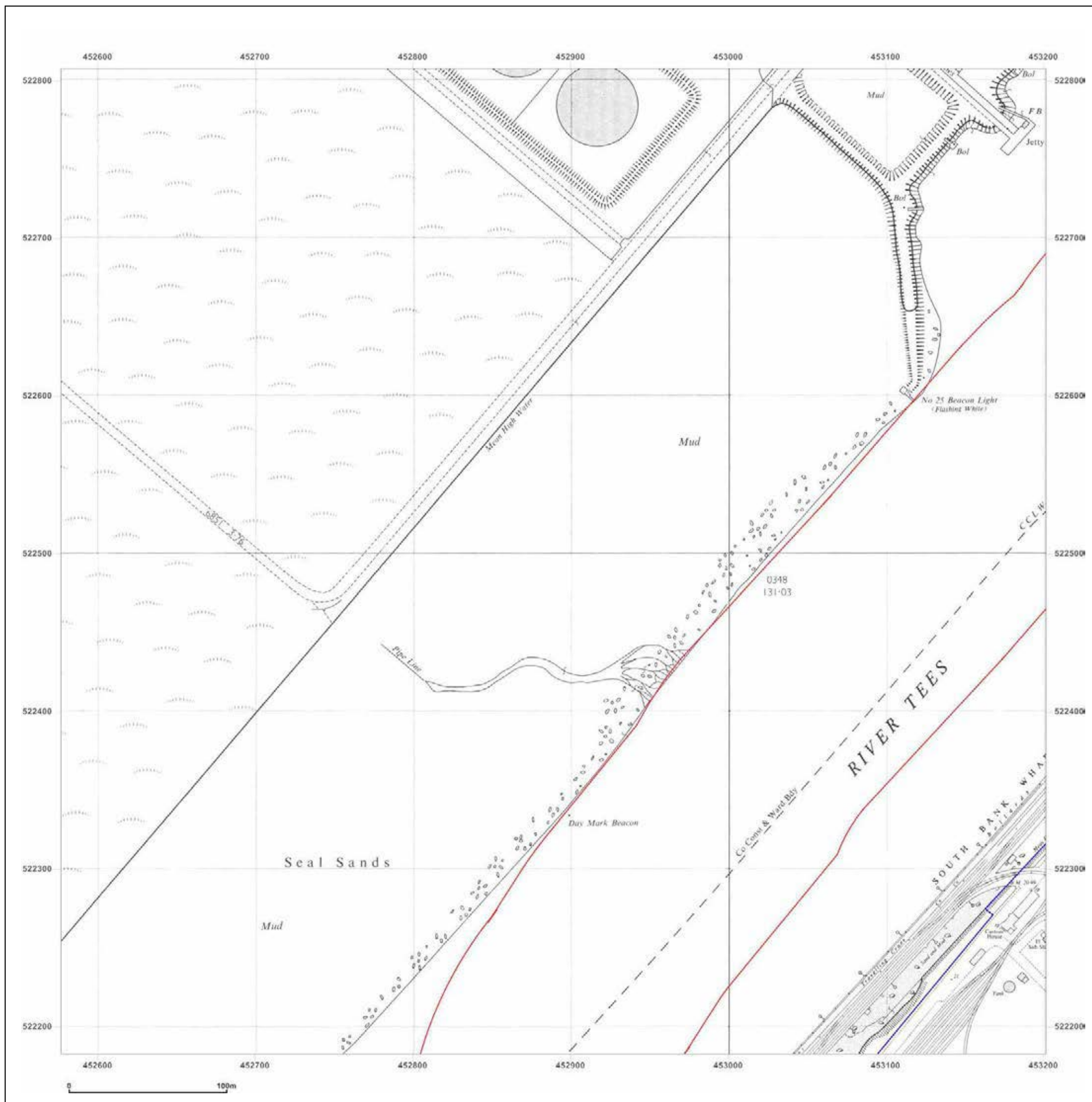


Supplied by:  
[www.emapsite.com](http://www.emapsite.com)  
[sales@emapsite.com](mailto:sales@emapsite.com)

© Crown copyright and database rights 2019 Ordnance Survey 100035207

Production date: 03 June 2019

Map legend available at:  
[www.groundsure.com/sites/default/files/groundsure\\_legend.pdf](http://www.groundsure.com/sites/default/files/groundsure_legend.pdf)



**Site Details:**

South Tees Development

**Client Ref:** EMS\_546959\_736025  
**Report Ref:** EMS-546959\_736025\_LS\_2\_1  
**Grid Ref:** 453514, 521244

**Map Name:** County Series

**Map date:** 1895

**Scale:** 1:2,500

**Printed at:** 1:2,500



Surveyed 1895  
 Revised 1895  
 Edition N/A  
 Copyright N/A  
 Levelled N/A



Produced by  
 Groundsure Insights  
[www.groundsure.com](http://www.groundsure.com)

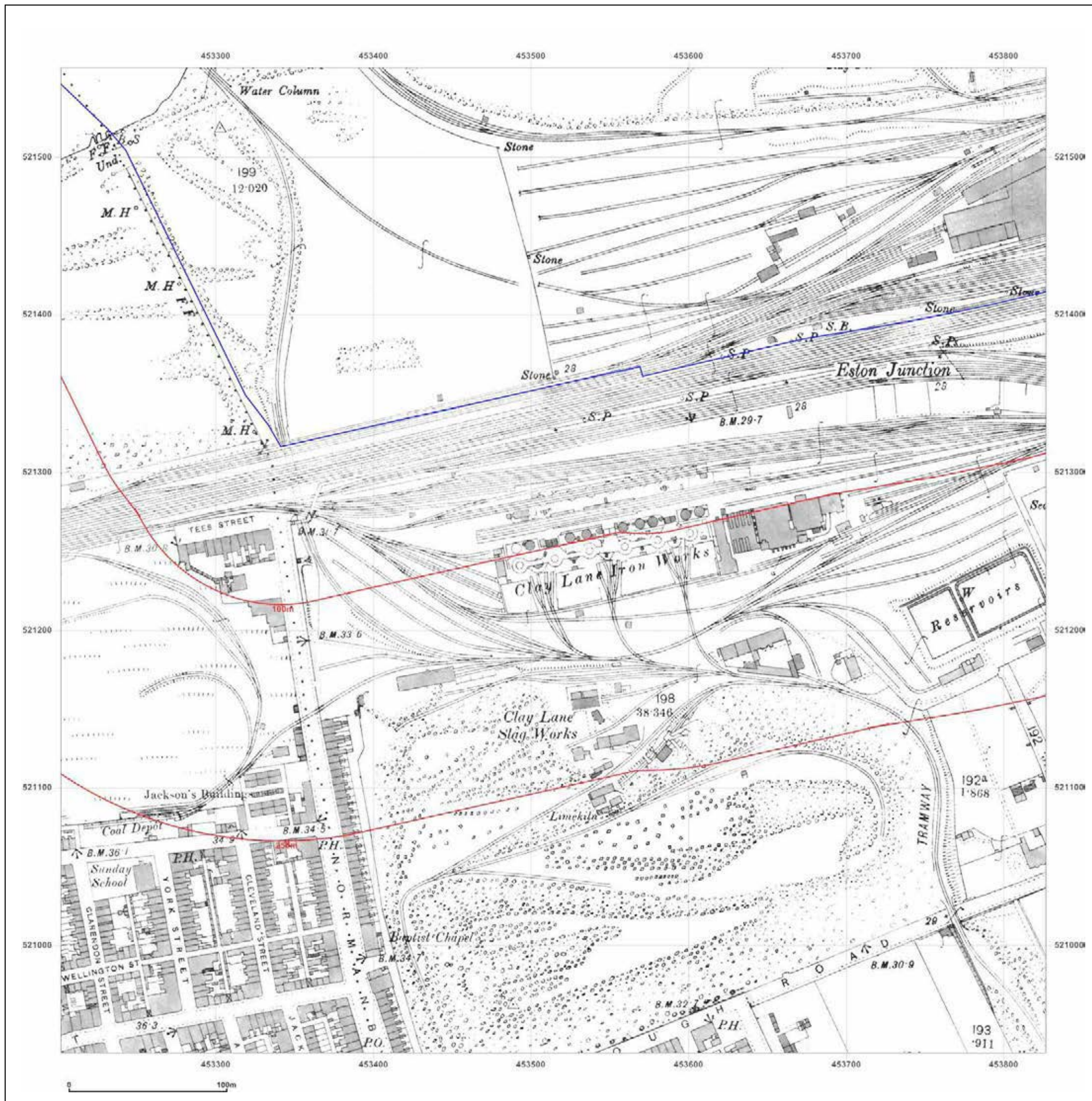


Supplied by:  
[www.emapsite.com](http://www.emapsite.com)  
[sales@emapsite.com](mailto:sales@emapsite.com)

© Crown copyright and database rights 2019 Ordnance Survey 100035207

Production date: 03 June 2019

Map legend available at:  
[www.groundsure.com/sites/default/files/groundsure\\_legend.pdf](http://www.groundsure.com/sites/default/files/groundsure_legend.pdf)



**Site Details:**

South Tees Development

**Client Ref:** EMS\_546959\_736025  
**Report Ref:** EMS-546959\_736025\_LS\_2\_1  
**Grid Ref:** 453514, 521244

**Map Name:** County Series

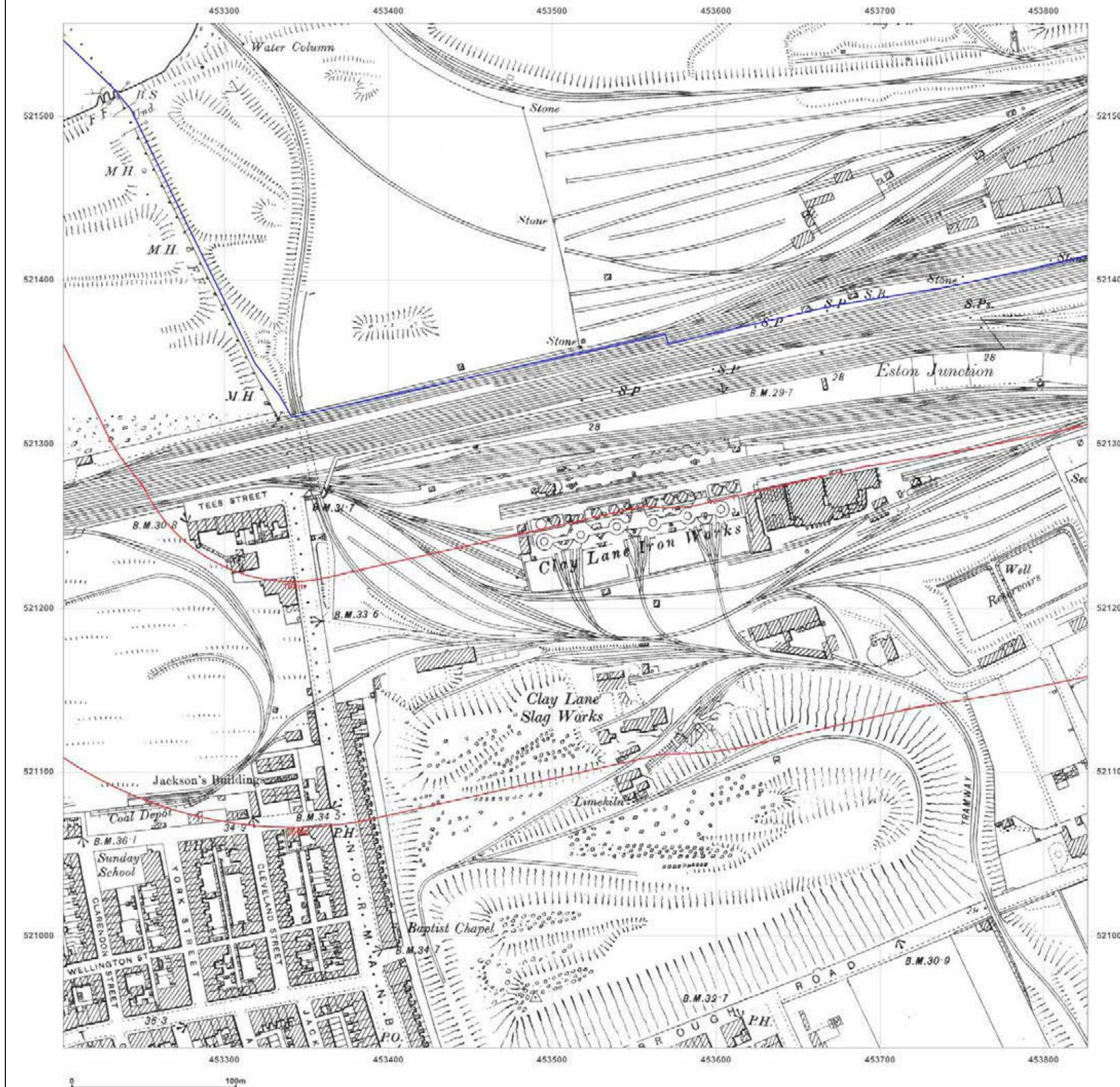
**Map date:** 1899

**Scale:** 1:2,500

**Printed at:** 1:2,500



Surveyed 1899  
 Revised 1899  
 Edition N/A  
 Copyright N/A  
 Levelled N/A



Produced by  
 Groundsure Insights  
[www.groundsure.com](http://www.groundsure.com)



Supplied by:  
[www.emapsite.com](http://www.emapsite.com)  
[sales@emapsite.com](mailto:sales@emapsite.com)

© Crown copyright and database rights 2019 Ordnance Survey 100035207

Production date: 03 June 2019

Map legend available at:  
[www.groundsure.com/sites/default/files/groundsure\\_legend.pdf](http://www.groundsure.com/sites/default/files/groundsure_legend.pdf)

### Site Details:

South Tees Development

**Client Ref:** EMS\_546959\_736025  
**Report Ref:** EMS-546959\_736025\_LS\_2\_1  
**Grid Ref:** 453514, 521244

**Map Name:** County Series

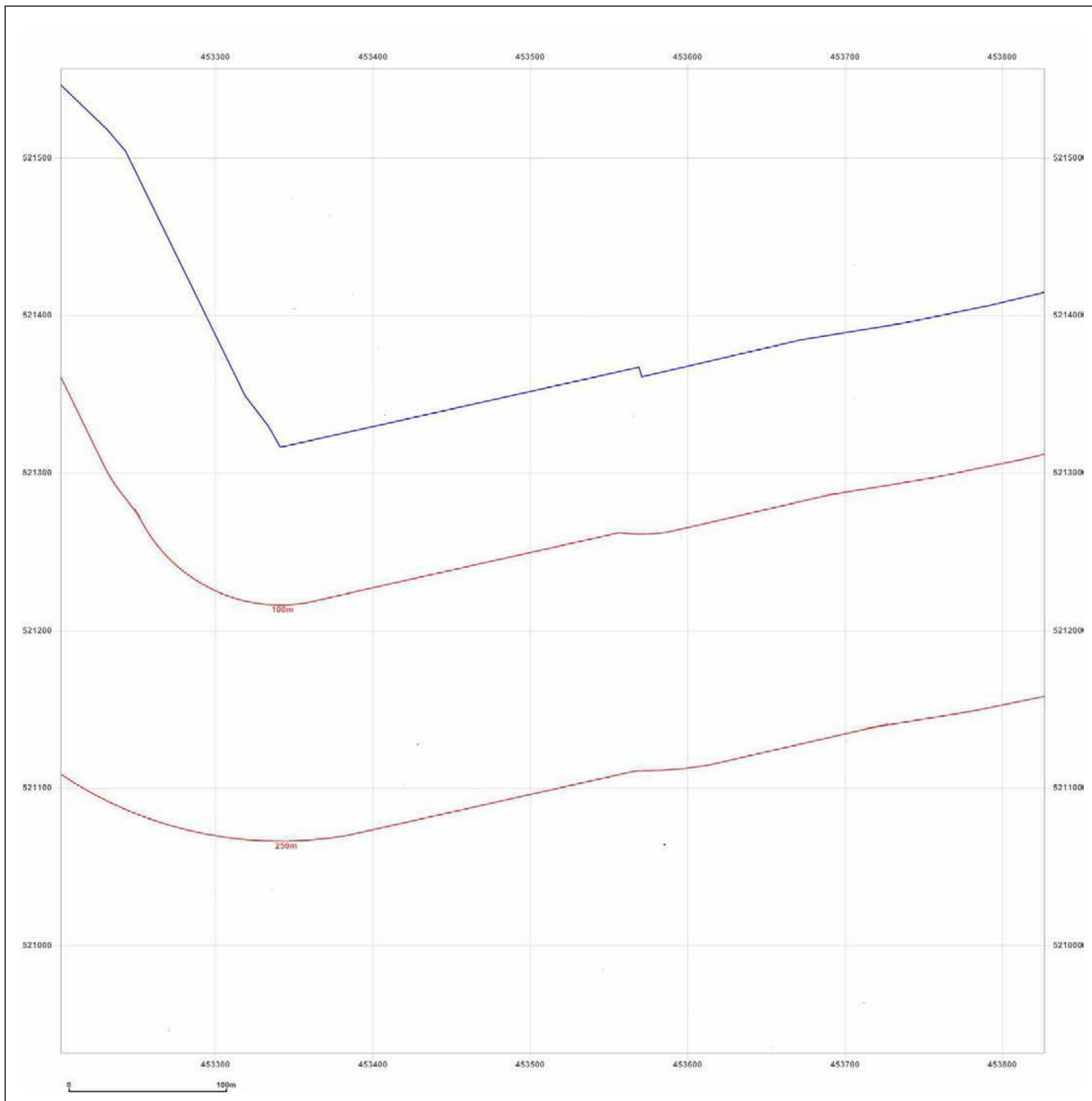
**Map date:** 1913

**Scale:** 1:2,500

**Printed at:** 1:2,500



Surveyed 1913  
Revised 1913  
Edition N/A  
Copyright N/A  
Levelled N/A



Produced by  
Groundsure Insights  
[www.groundsure.com](http://www.groundsure.com)



Supplied by:  
[www.emapsite.com](http://www.emapsite.com)  
[sales@emapsite.com](mailto:sales@emapsite.com)

© Crown copyright and database rights 2019 Ordnance Survey 100035207

Production date: 03 June 2019

Map legend available at:  
[www.groundsure.com/sites/default/files/groundsure\\_legend.pdf](http://www.groundsure.com/sites/default/files/groundsure_legend.pdf)



**Site Details:**

South Tees Development

**Client Ref:** EMS\_546959\_736025  
**Report Ref:** EMS-546959\_736025\_LS\_2\_1  
**Grid Ref:** 453514, 521244

**Map Name:** County Series

**Map date:** 1915

**Scale:** 1:2,500

**Printed at:** 1:2,500



Surveyed 1915  
 Revised 1915  
 Edition N/A  
 Copyright N/A  
 Levelled N/A



Produced by  
 Groundsure Insights  
[www.groundsure.com](http://www.groundsure.com)

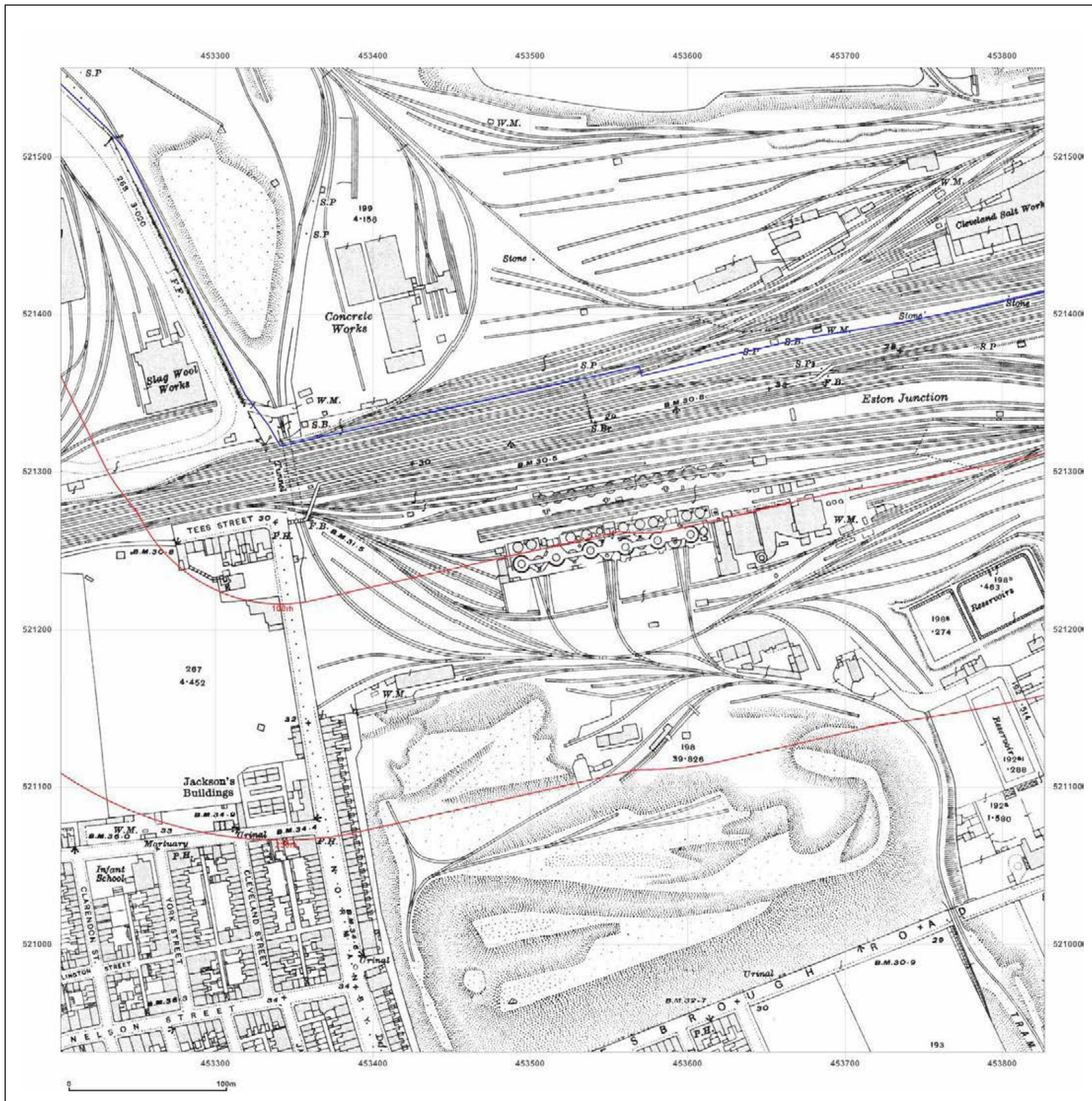


Supplied by:  
[www.emapsite.com](http://www.emapsite.com)  
[sales@emapsite.com](mailto:sales@emapsite.com)

© Crown copyright and database rights 2019 Ordnance Survey 100035207

Production date: 03 June 2019

Map legend available at:  
[www.groundsure.com/sites/default/files/groundsure\\_legend.pdf](http://www.groundsure.com/sites/default/files/groundsure_legend.pdf)



**Site Details:**

South Tees Development

**Client Ref:** EMS\_546959\_736025  
**Report Ref:** EMS-546959\_736025\_LS\_2\_1  
**Grid Ref:** 453514, 521244

**Map Name:** County Series

**Map date:** 1929

**Scale:** 1:2,500

**Printed at:** 1:2,500



Surveyed 1929  
 Revised 1929  
 Edition N/A  
 Copyright N/A  
 Levelled N/A



Produced by  
 Groundsure Insights  
[www.groundsure.com](http://www.groundsure.com)



Supplied by:  
[www.emapsite.com](http://www.emapsite.com)  
[sales@emapsite.com](mailto:sales@emapsite.com)

© Crown copyright and database rights 2019 Ordnance Survey 100035207

Production date: 03 June 2019

Map legend available at:  
[www.groundsure.com/sites/default/files/groundsure\\_legend.pdf](http://www.groundsure.com/sites/default/files/groundsure_legend.pdf)



### Site Details:

South Tees Development

**Client Ref:** EMS\_546959\_736025  
**Report Ref:** EMS-546959\_736025\_LS\_2\_1  
**Grid Ref:** 453514, 521244

**Map Name:** County Series

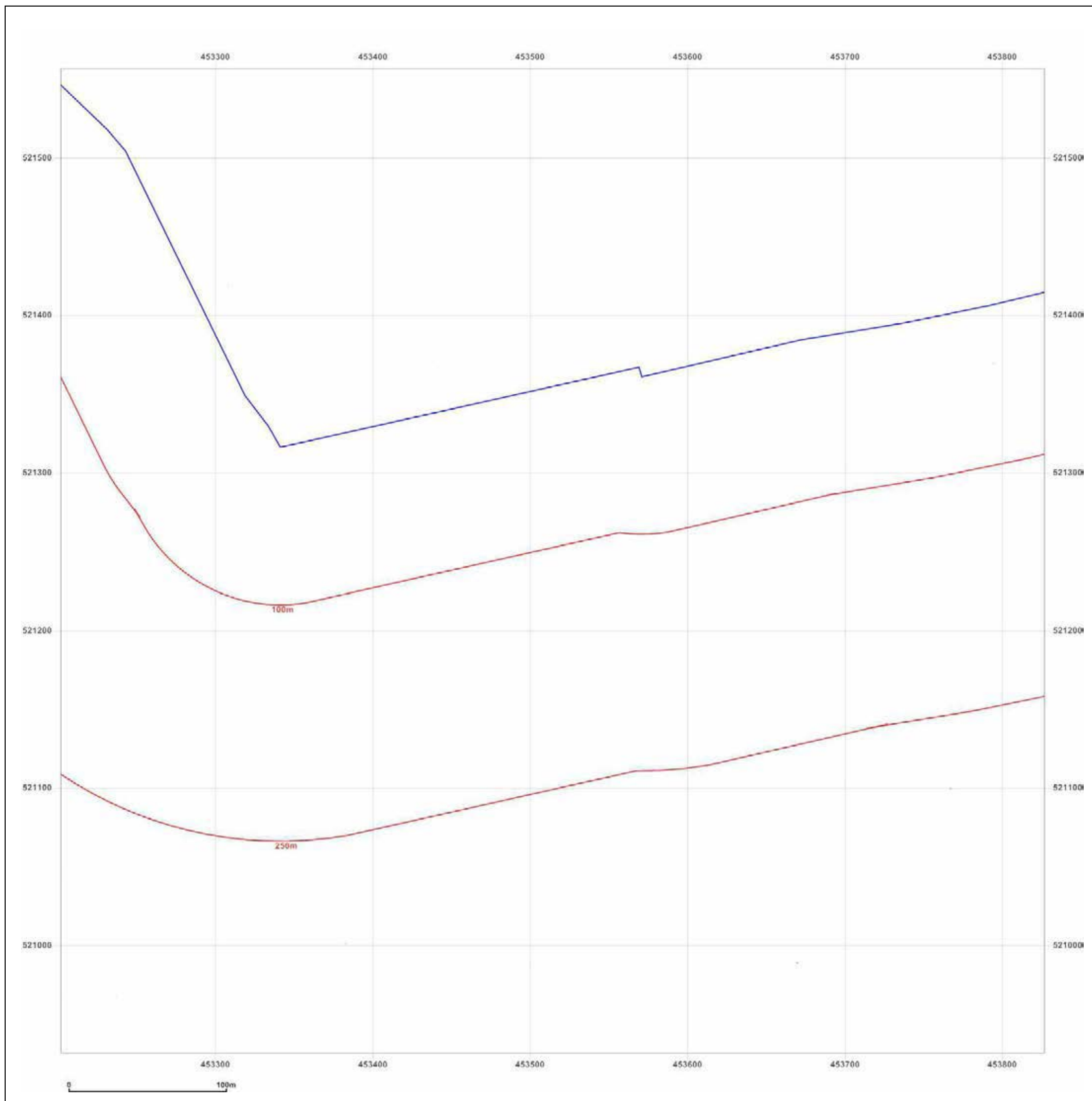
**Map date:** 1941

**Scale:** 1:2,500

**Printed at:** 1:2,500



Surveyed 1941  
Revised 1941  
Edition N/A  
Copyright N/A  
Levelled N/A



Produced by  
Groundsure Insights  
[www.groundsure.com](http://www.groundsure.com)



Supplied by:  
[www.emapsite.com](http://www.emapsite.com)  
[sales@emapsite.com](mailto:sales@emapsite.com)

© Crown copyright and database rights 2019 Ordnance Survey 100035207

Production date: 03 June 2019

Map legend available at:  
[www.groundsure.com/sites/default/files/groundsure\\_legend.pdf](http://www.groundsure.com/sites/default/files/groundsure_legend.pdf)

**Site Details:**

South Tees Development

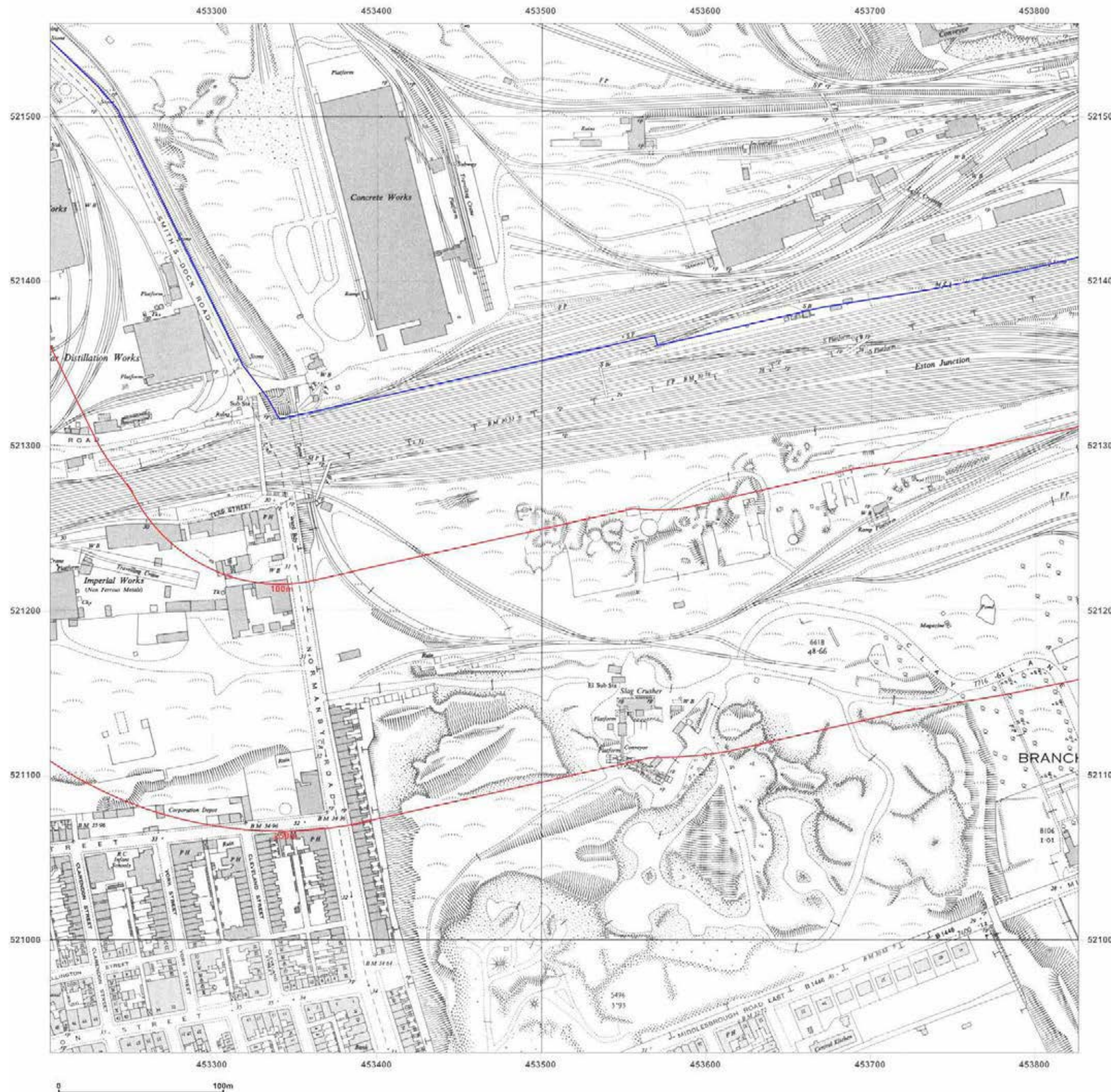
**Client Ref:** EMS\_546959\_736025  
**Report Ref:** EMS-546959\_736025\_LS\_2\_1  
**Grid Ref:** 453514, 521244

**Map Name:** National Grid

**Map date:** 1952-1955

**Scale:** 1:2,500

**Printed at:** 1:2,500



Surveyed 1952  
 Revised 1952  
 Edition N/A  
 Copyright N/A  
 Levelled 1948

Surveyed 1952  
 Revised 1952  
 Edition 1955  
 Copyright N/A  
 Levelled 1948



Produced by  
 Groundsure Insights  
[www.groundsure.com](http://www.groundsure.com)



Supplied by:  
[www.emapsite.com](http://www.emapsite.com)  
[sales@emapsite.com](mailto:sales@emapsite.com)

© Crown copyright and database rights 2019 Ordnance Survey 100035207

Production date: 03 June 2019

Map legend available at:  
[www.groundsure.com/sites/default/files/groundsure\\_legend.pdf](http://www.groundsure.com/sites/default/files/groundsure_legend.pdf)

**Site Details:**

South Tees Development

**Client Ref:** EMS\_546959\_736025  
**Report Ref:** EMS-546959\_736025\_LS\_2\_1  
**Grid Ref:** 453514, 521244

**Map Name:** National Grid

**Map date:** 1959

**Scale:** 1:2,500

**Printed at:** 1:2,500



Surveyed 1958  
 Revised 1958  
 Edition 1959  
 Copyright 1959  
 Levelled 1948



Produced by  
 Groundsure Insights  
[www.groundsure.com](http://www.groundsure.com)



Supplied by:  
[www.emapsite.com](http://www.emapsite.com)  
[sales@emapsite.com](mailto:sales@emapsite.com)

© Crown copyright and database rights 2019 Ordnance Survey 100035207

Production date: 03 June 2019

Map legend available at:  
[www.groundsure.com/sites/default/files/groundsure\\_legend.pdf](http://www.groundsure.com/sites/default/files/groundsure_legend.pdf)

