

1:2500 Scale Sections 3-1 to 3-4





Site Details:

South Tees Development

Client Ref: EMS_546959_736025
Report Ref: EMS-546959_736025_LS_3_1
Grid Ref: 454140, 521244

Map Name: County Series

Map date: 1895

Scale: 1:2,500

Printed at: 1:2,500



Surveyed 1895
 Revised 1895
 Edition N/A
 Copyright N/A
 Levelled N/A



Produced by
 Groundsure Insights
www.groundsure.com

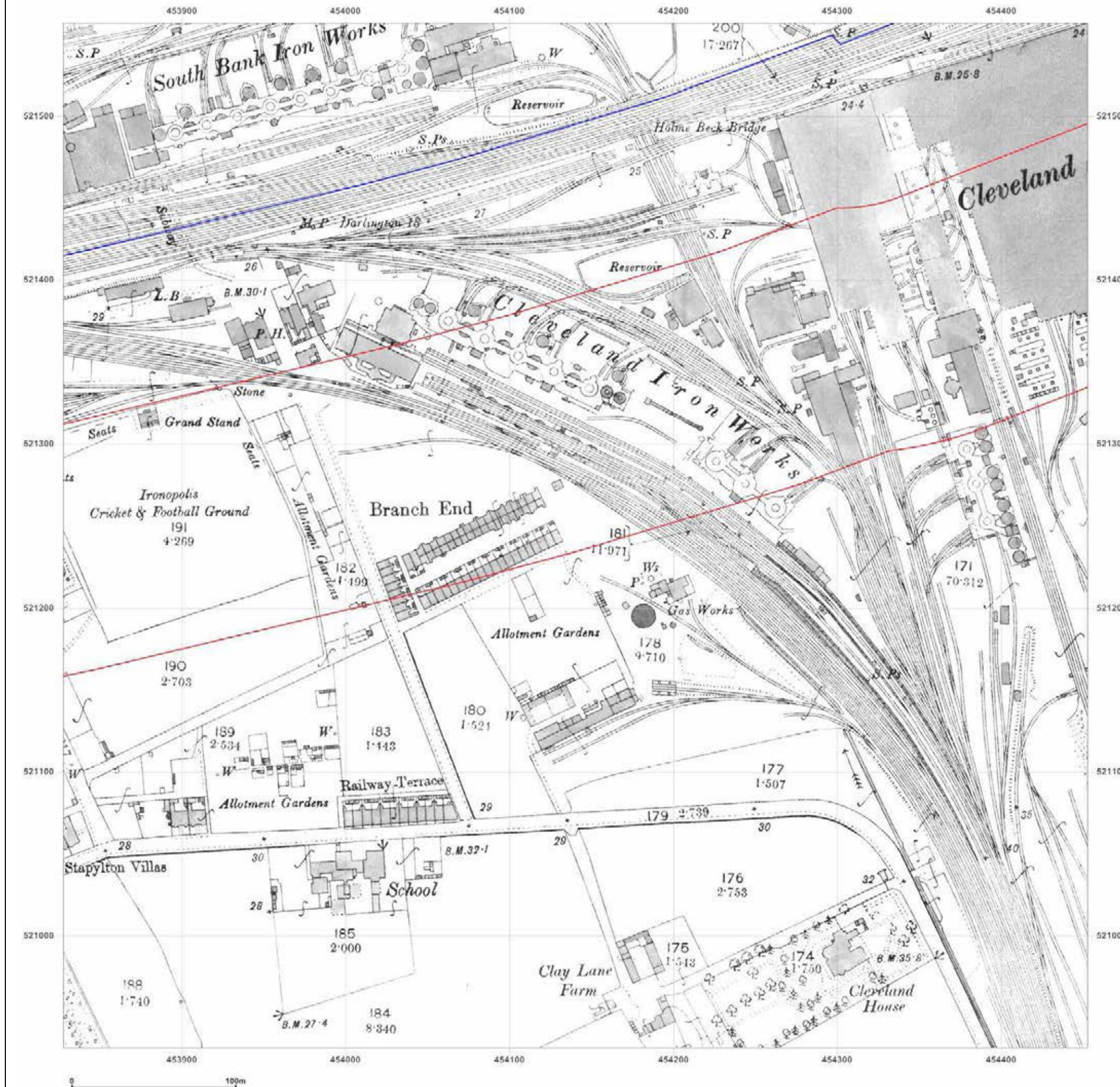


Supplied by:
www.emapsite.com
sales@emapsite.com

© Crown copyright and database rights 2019 Ordnance Survey 100035207

Production date: 03 June 2019

Map legend available at:
www.groundsure.com/sites/default/files/groundsure_legend.pdf



Site Details:

South Tees Development

Client Ref: EMS_546959_736025
Report Ref: EMS-546959_736025_LS_3_1
Grid Ref: 454140, 521244

Map Name: County Series

Map date: 1899

Scale: 1:2,500

Printed at: 1:2,500



Surveyed 1899
 Revised 1899
 Edition N/A
 Copyright N/A
 Levelled N/A



Produced by
 Groundsure Insights
www.groundsure.com



Supplied by:
www.emapsite.com
sales@emapsite.com

© Crown copyright and database rights 2019 Ordnance Survey 100035207

Production date: 03 June 2019

Map legend available at:
www.groundsure.com/sites/default/files/groundsure_legend.pdf



Site Details:

South Tees Development

Client Ref: EMS_546959_736025
Report Ref: EMS-546959_736025_LS_3_1
Grid Ref: 454140, 521244

Map Name: County Series

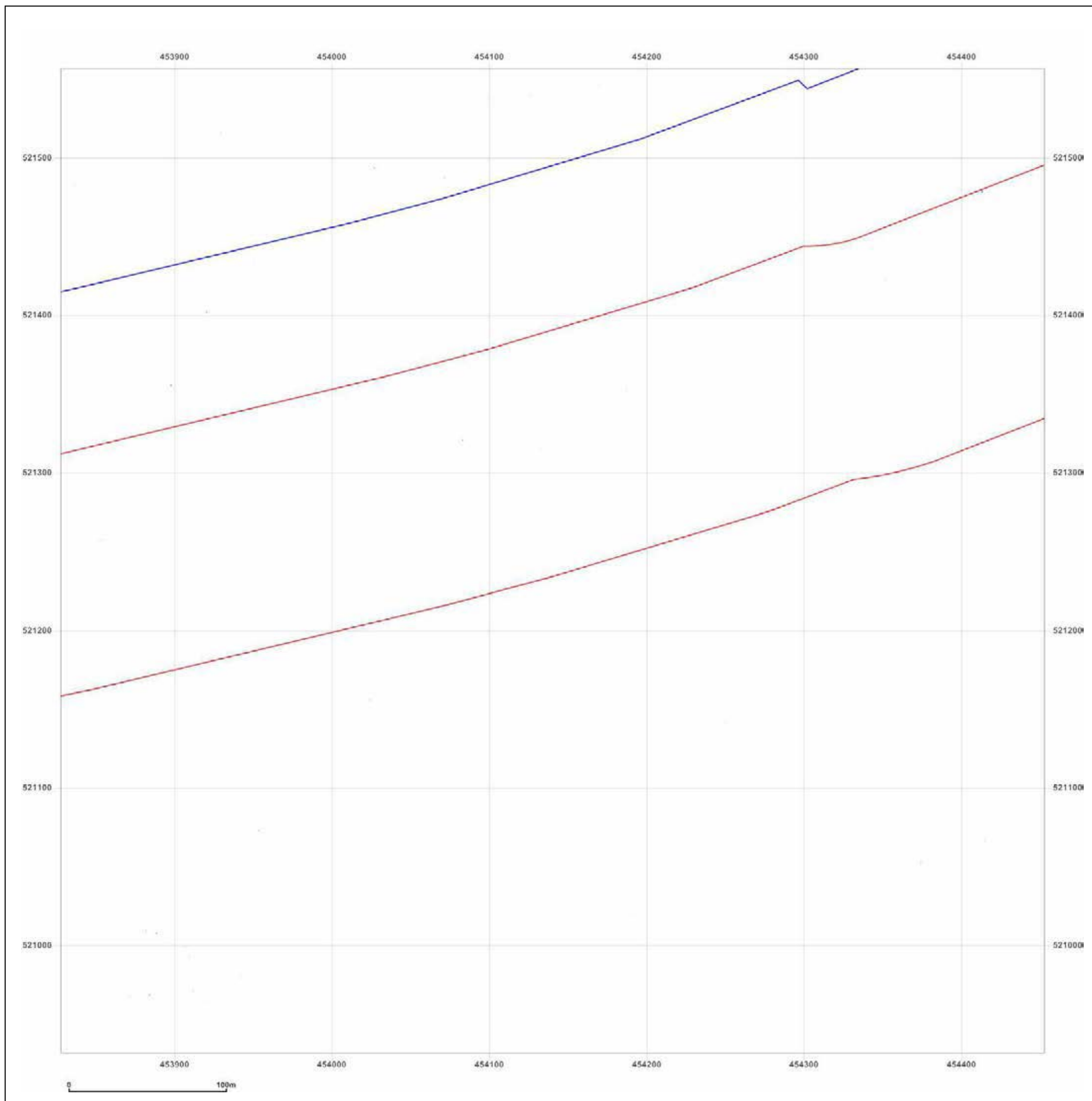
Map date: 1913

Scale: 1:2,500

Printed at: 1:2,500



Surveyed 1913
Revised 1913
Edition N/A
Copyright N/A
Levelled N/A



Produced by
Groundsure Insights
www.groundsure.com



Supplied by:
www.emapsite.com
sales@emapsite.com

© Crown copyright and database rights 2019 Ordnance Survey 100035207

Production date: 03 June 2019

Map legend available at:
www.groundsure.com/sites/default/files/groundsure_legend.pdf

Site Details:

South Tees Development

Client Ref: EMS_546959_736025
Report Ref: EMS-546959_736025_LS_3_1
Grid Ref: 454140, 521244

Map Name: County Series

Map date: 1915

Scale: 1:2,500

Printed at: 1:2,500



Surveyed 1915
 Revised 1915
 Edition N/A
 Copyright N/A
 Levelled N/A



Produced by
 Groundsure Insights
www.groundsure.com



Supplied by:
www.emapsite.com
sales@emapsite.com

© Crown copyright and database rights 2019 Ordnance Survey 100035207

Production date: 03 June 2019

Map legend available at:
www.groundsure.com/sites/default/files/groundsure_legend.pdf



Site Details:

South Tees Development

Client Ref: EMS_546959_736025
Report Ref: EMS-546959_736025_LS_3_1
Grid Ref: 454140, 521244

Map Name: County Series

Map date: 1929

Scale: 1:2,500

Printed at: 1:2,500



Surveyed 1929
 Revised 1929
 Edition N/A
 Copyright N/A
 Levelled N/A



Produced by
 Groundsure Insights
www.groundsure.com



Supplied by:
www.emapsite.com
sales@emapsite.com

© Crown copyright and database rights 2019 Ordnance Survey 100035207

Production date: 03 June 2019

Map legend available at:
www.groundsure.com/sites/default/files/groundsure_legend.pdf



Site Details:

South Tees Development

Client Ref: EMS_546959_736025
Report Ref: EMS-546959_736025_LS_3_1
Grid Ref: 454140, 521244

Map Name: County Series

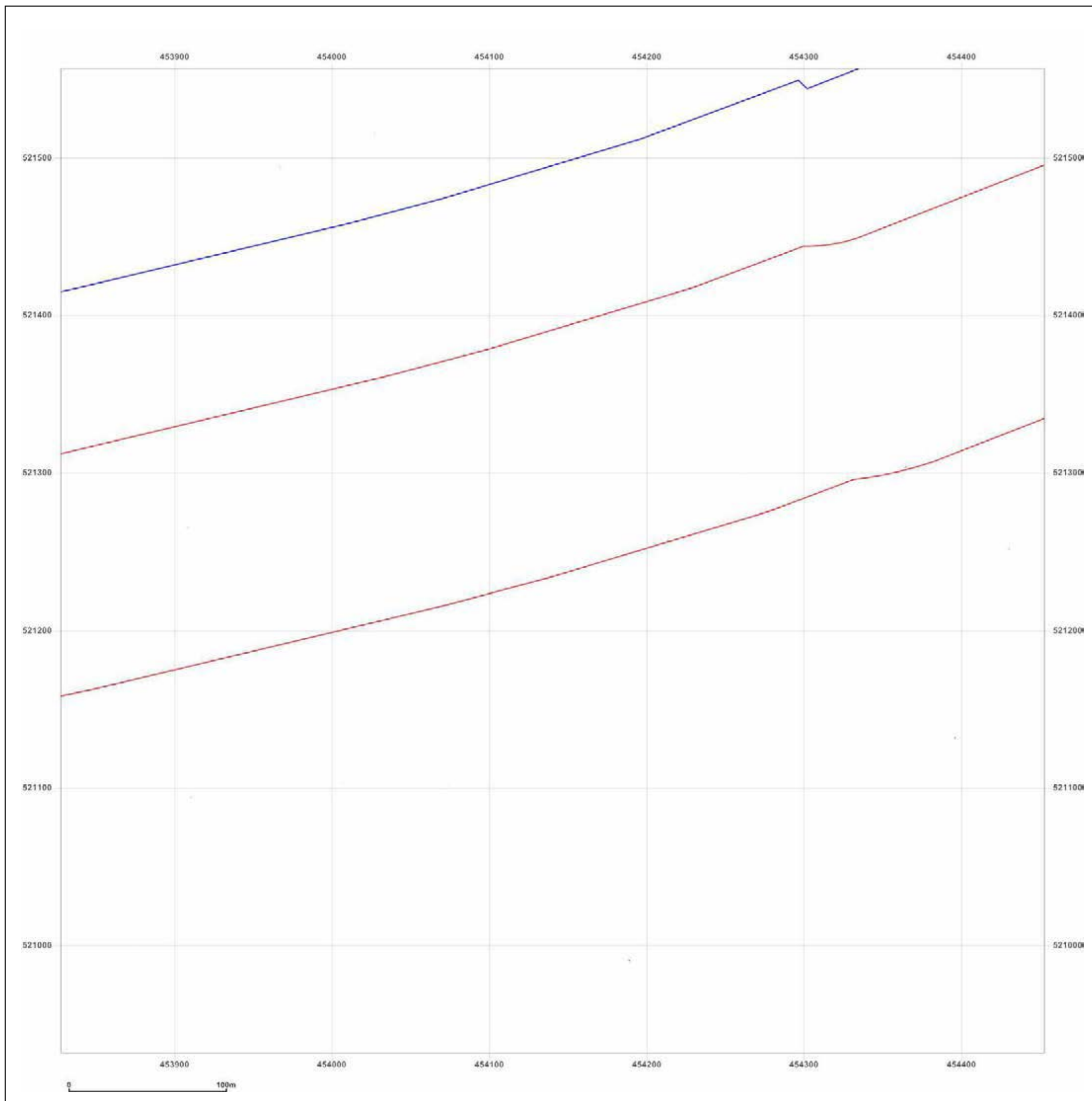
Map date: 1941

Scale: 1:2,500

Printed at: 1:2,500



Surveyed 1941
Revised 1941
Edition N/A
Copyright N/A
Levelled N/A



Produced by
Groundsure Insights
www.groundsure.com



Supplied by:
www.emapsite.com
sales@emapsite.com

© Crown copyright and database rights 2019 Ordnance Survey 100035207

Production date: 03 June 2019

Map legend available at:
www.groundsure.com/sites/default/files/groundsure_legend.pdf

Site Details:

South Tees Development

Client Ref: EMS_546959_736025
Report Ref: EMS-546959_736025_LS_3_1
Grid Ref: 454140, 521244

Map Name: National Grid

Map date: 1952-1955

Scale: 1:2,500

Printed at: 1:2,500

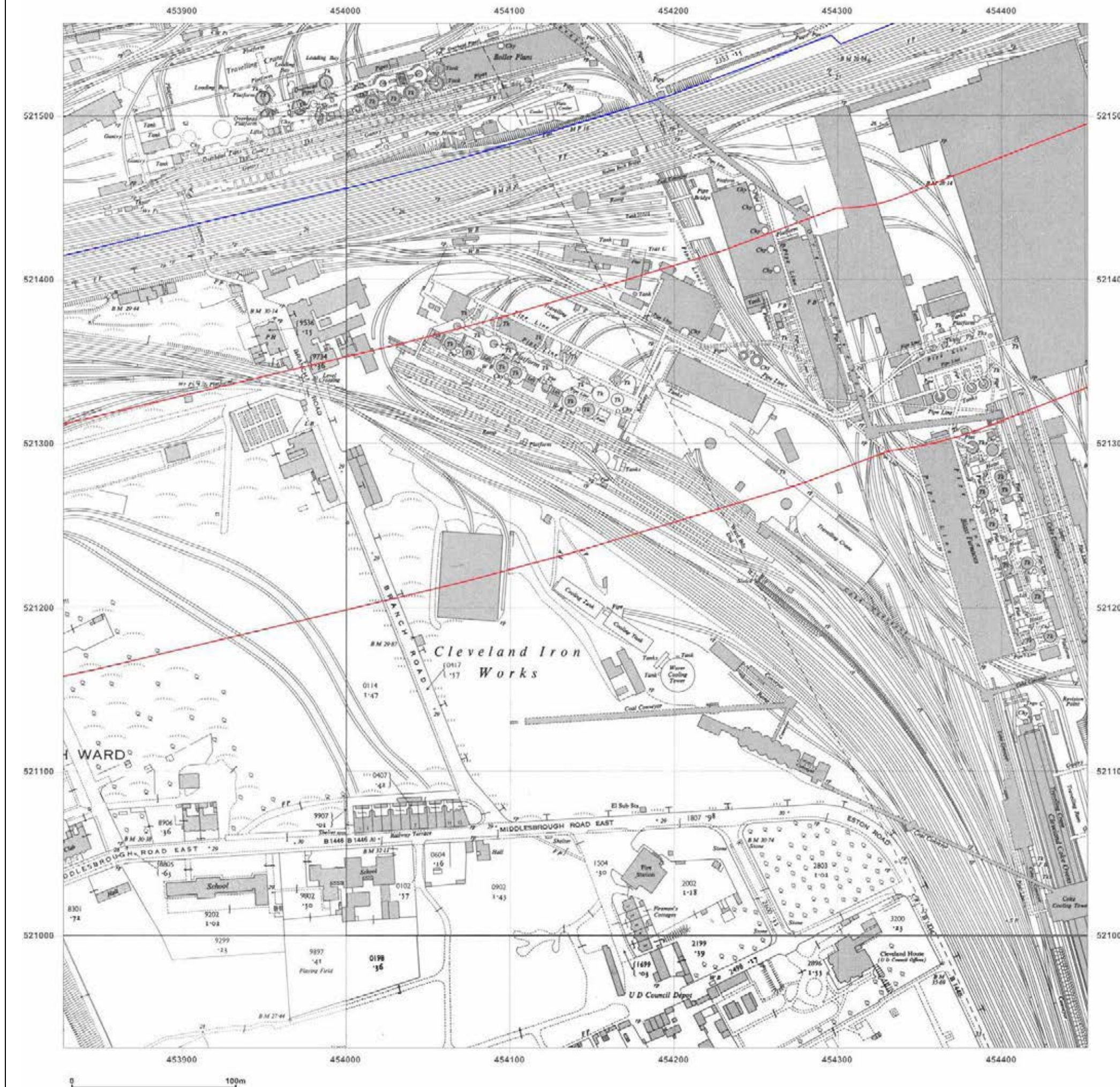


Surveyed 1952
 Revised 1952
 Edition N/A
 Copyright N/A
 Levelled 1948

Surveyed 1952
 Revised 1952
 Edition 1954
 Copyright N/A
 Levelled 1948

Surveyed 1952
 Revised 1952
 Edition 1955
 Copyright N/A
 Levelled 1948

Surveyed 1952
 Revised 1952
 Edition 1954
 Copyright N/A
 Levelled 1948



Produced by
 Groundsure Insights
www.groundsure.com



Supplied by:
www.emapsite.com
sales@emapsite.com

© Crown copyright and database rights 2019 Ordnance Survey 100035207

Production date: 03 June 2019

Map legend available at:
www.groundsure.com/sites/default/files/groundsure_legend.pdf

Site Details:

South Tees Development

Client Ref: EMS_546959_736025
Report Ref: EMS-546959_736025_LS_3_1
Grid Ref: 454140, 521244

Map Name: National Grid

Map date: 1952-1960

Scale: 1:2,500

Printed at: 1:2,500



Surveyed 1958
 Revised 1958
 Edition 1959
 Copyright 1959
 Levelled 1948

Surveyed 1959
 Revised 1959
 Edition 1960
 Copyright 1960
 Levelled 1948

Surveyed 1952
 Revised 1952
 Edition N/A
 Copyright N/A
 Levelled 1948

Surveyed 1957
 Revised 1957
 Edition 1958
 Copyright N/A
 Levelled 1948



Produced by
 Groundsure Insights
www.groundsure.com



Supplied by:
www.emapsite.com
sales@emapsite.com

© Crown copyright and database rights 2019 Ordnance Survey 100035207

Production date: 03 June 2019

Map legend available at:
www.groundsure.com/sites/default/files/groundsure_legend.pdf

Site Details:

South Tees Development

Client Ref: EMS_546959_736025
Report Ref: EMS-546959_736025_LS_3_2
Grid Ref: 454140, 521869

Map Name: County Series

Map date: 1895

Scale: 1:2,500

Printed at: 1:2,500



Surveyed 1895
Revised 1895
Edition N/A
Copyright N/A
Levelled N/A



Produced by
Groundsure Insights
www.groundsure.com

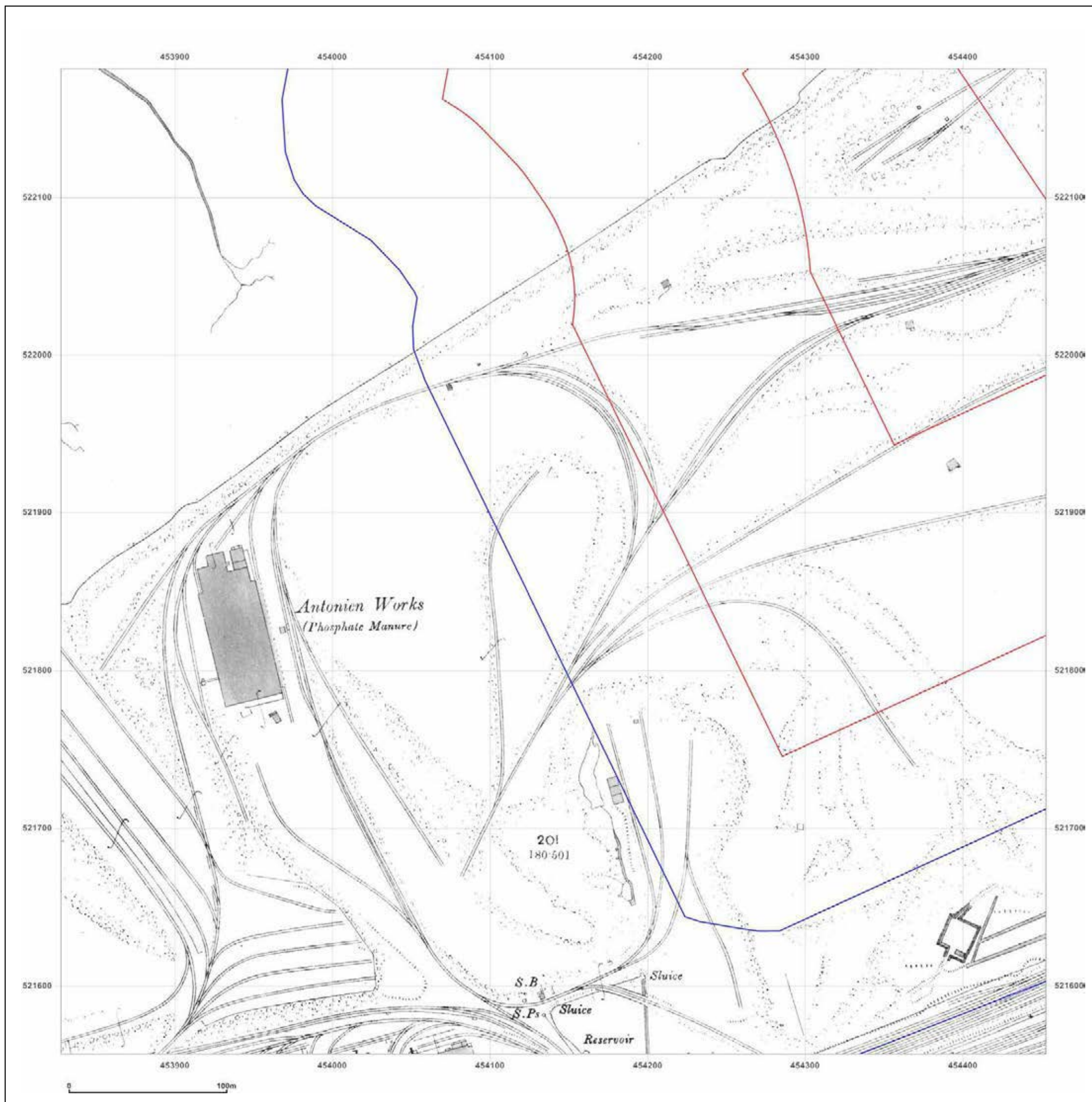


Supplied by:
www.emapsite.com
sales@emapsite.com

© Crown copyright and database rights 2019 Ordnance Survey 100035207

Production date: 03 June 2019

Map legend available at:
www.groundsure.com/sites/default/files/groundsure_legend.pdf



Site Details:

South Tees Development

Client Ref: EMS_546959_736025
Report Ref: EMS-546959_736025_LS_3_2
Grid Ref: 454140, 521869

Map Name: County Series

Map date: 1899

Scale: 1:2,500

Printed at: 1:2,500



Surveyed 1899
Revised 1899
Edition N/A
Copyright N/A
Levelled N/A



Produced by
Groundsure Insights
www.groundsure.com

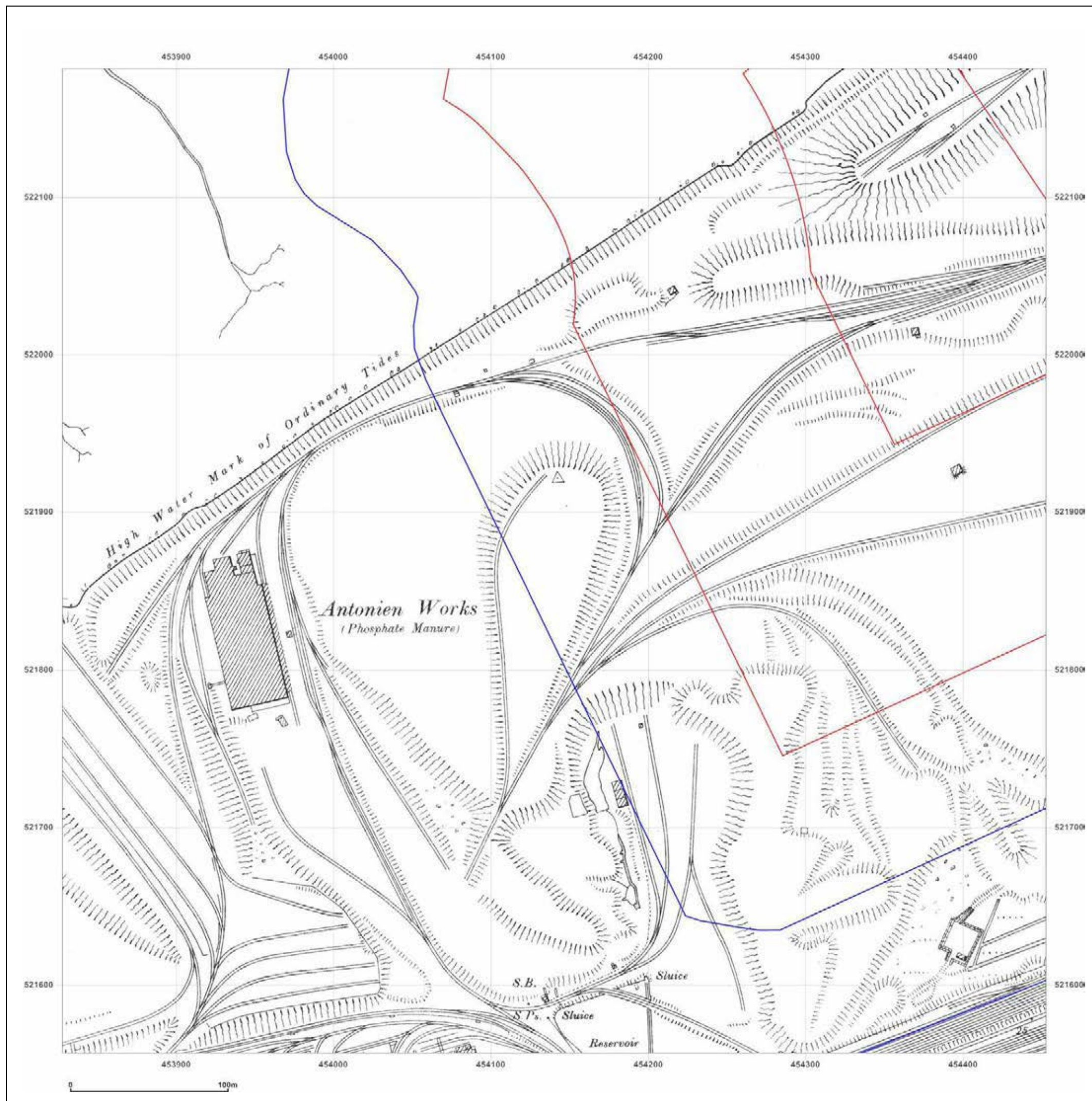


Supplied by:
www.emapsite.com
sales@emapsite.com

© Crown copyright and database rights 2019 Ordnance Survey 100035207

Production date: 03 June 2019

Map legend available at:
www.groundsure.com/sites/default/files/groundsure_legend.pdf



Site Details:

South Tees Development

Client Ref: EMS_546959_736025
Report Ref: EMS-546959_736025_LS_3_2
Grid Ref: 454140, 521869

Map Name: County Series

Map date: 1913

Scale: 1:2,500

Printed at: 1:2,500



Surveyed 1913
Revised 1913
Edition N/A
Copyright N/A
Levelled N/A



Produced by
Groundsure Insights
www.groundsure.com

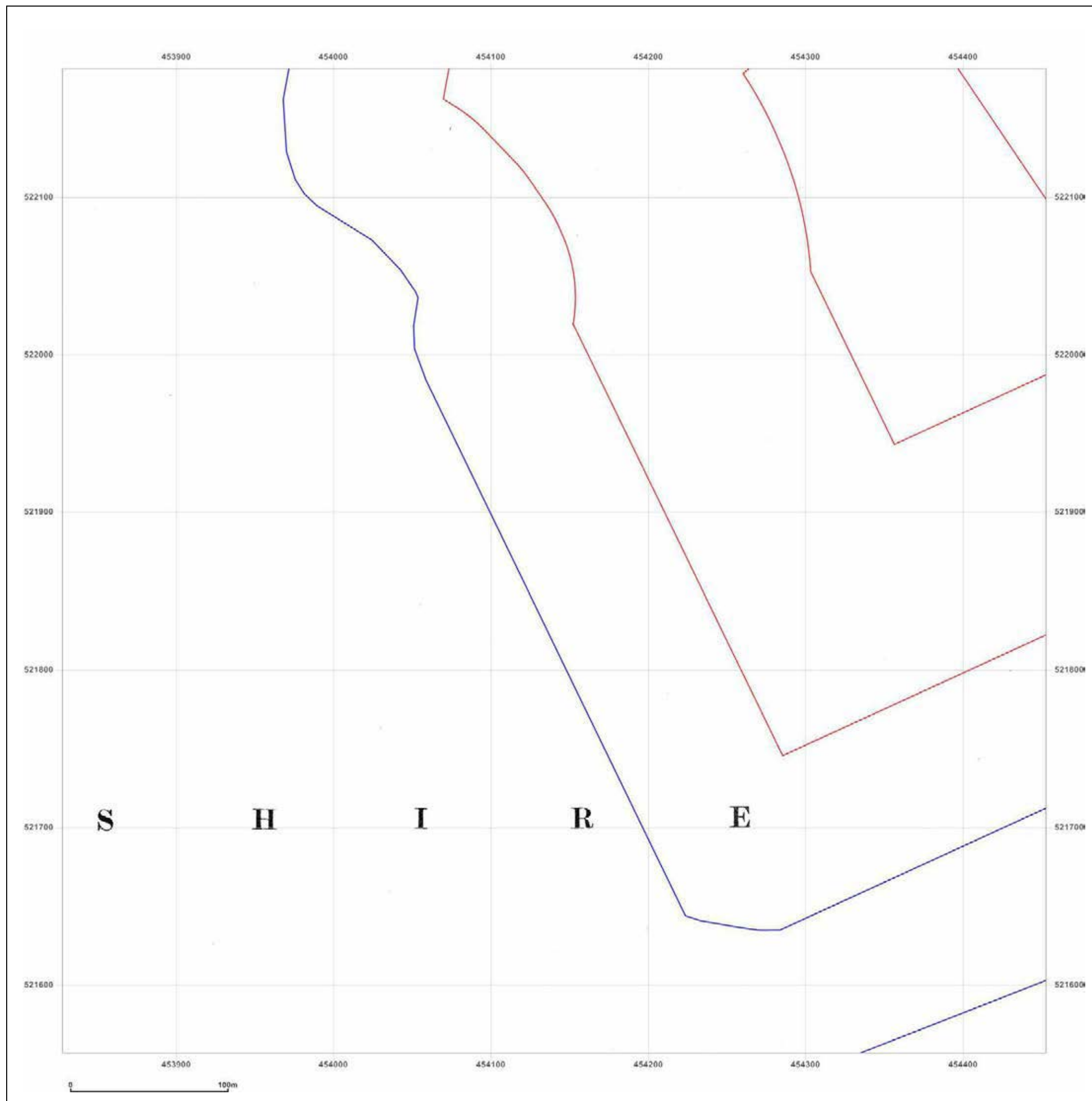


Supplied by:
www.emapsite.com
sales@emapsite.com

© Crown copyright and database rights 2019 Ordnance Survey 100035207

Production date: 03 June 2019

Map legend available at:
www.groundsure.com/sites/default/files/groundsure_legend.pdf



Site Details:

South Tees Development

Client Ref: EMS_546959_736025
Report Ref: EMS-546959_736025_LS_3_2
Grid Ref: 454140, 521869

Map Name: County Series

Map date: 1915

Scale: 1:2,500

Printed at: 1:2,500



Surveyed 1915
 Revised 1915
 Edition N/A
 Copyright N/A
 Levelled N/A



Produced by
 Groundsure Insights
www.groundsure.com

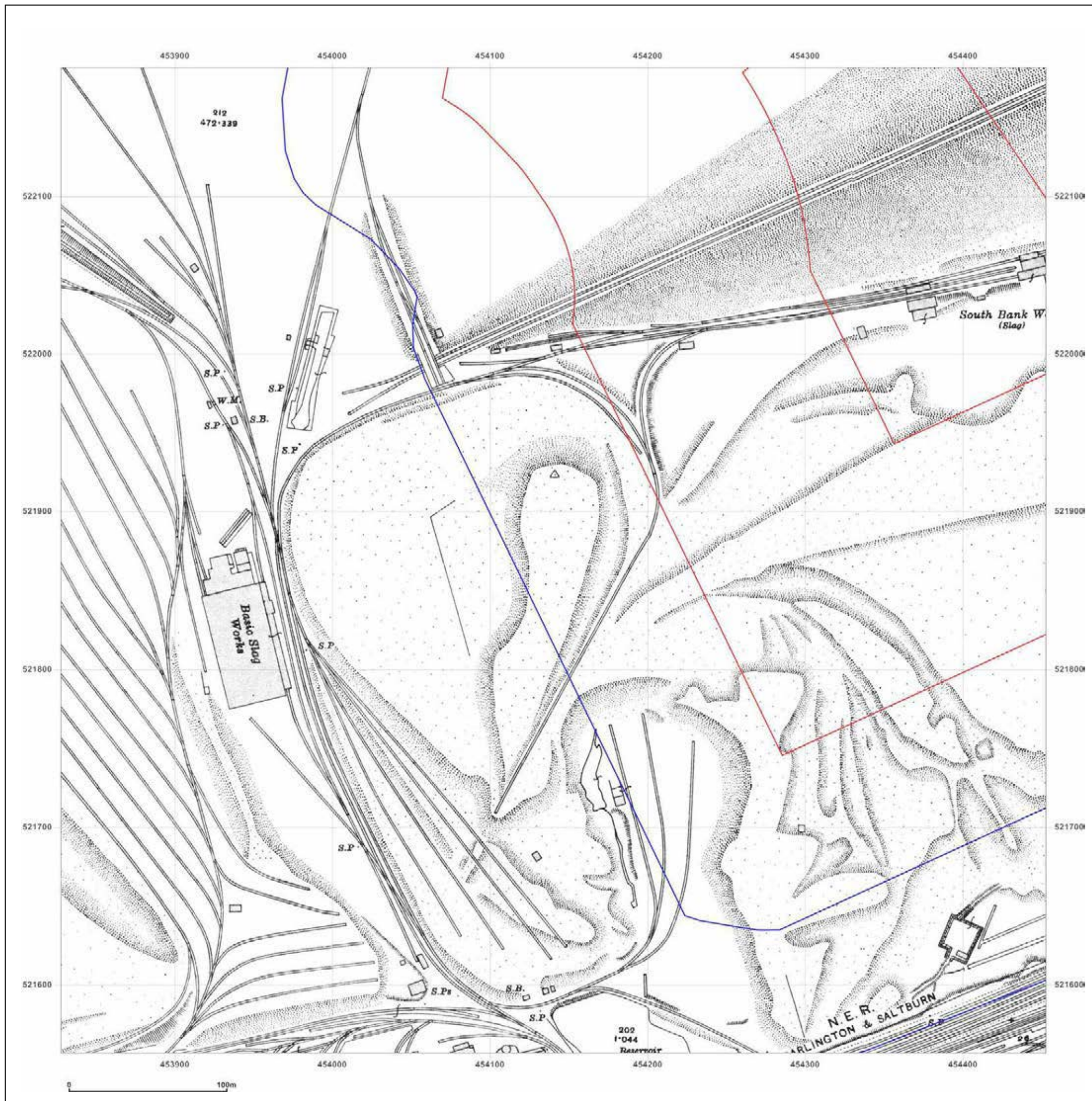


Supplied by:
www.emapsite.com
sales@emapsite.com

© Crown copyright and database rights 2019 Ordnance Survey 100035207

Production date: 03 June 2019

Map legend available at:
www.groundsure.com/sites/default/files/groundsure_legend.pdf



Site Details:

South Tees Development

Client Ref: EMS_546959_736025
Report Ref: EMS-546959_736025_LS_3_2
Grid Ref: 454140, 521869

Map Name: County Series


Map date: 1915

Scale: 1:2,500

Printed at: 1:2,500



Surveyed 1915
Revised 1915
Edition N/A
Copyright N/A
Levelled N/A



Produced by
Groundsure Insights
www.groundsure.com

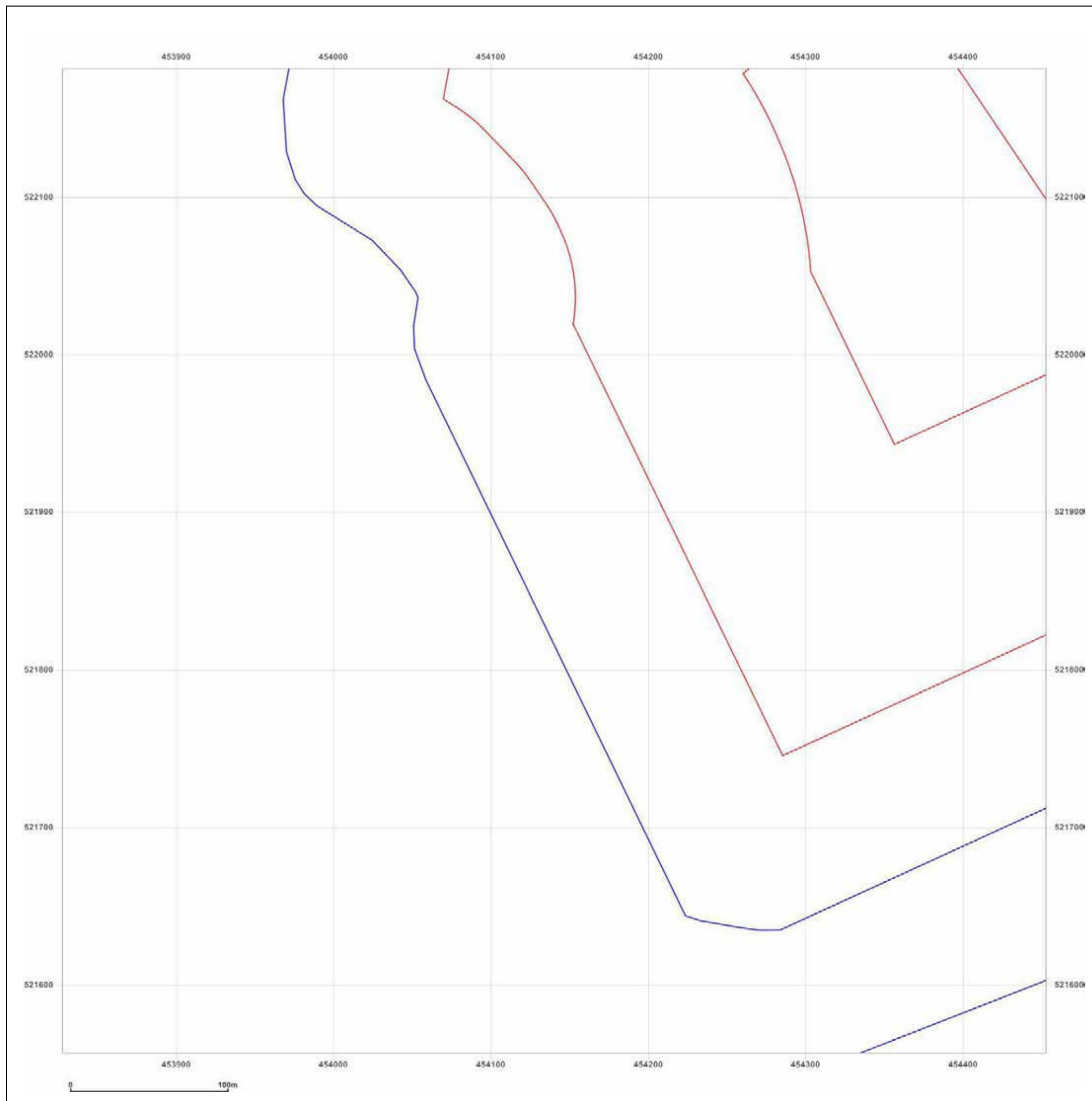


Supplied by:
www.emapsite.com
sales@emapsite.com

© Crown copyright and database rights 2019 Ordnance Survey 100035207

Production date: 03 June 2019

Map legend available at:
www.groundsure.com/sites/default/files/groundsure_legend.pdf



Site Details:

South Tees Development

Client Ref: EMS_546959_736025
Report Ref: EMS-546959_736025_LS_3_2
Grid Ref: 454140, 521869

Map Name: County Series

Map date: 1929

Scale: 1:2,500

Printed at: 1:2,500



Surveyed 1929
Revised 1929
Edition N/A
Copyright N/A
Levelled N/A



Produced by
Groundsure Insights
www.groundsure.com

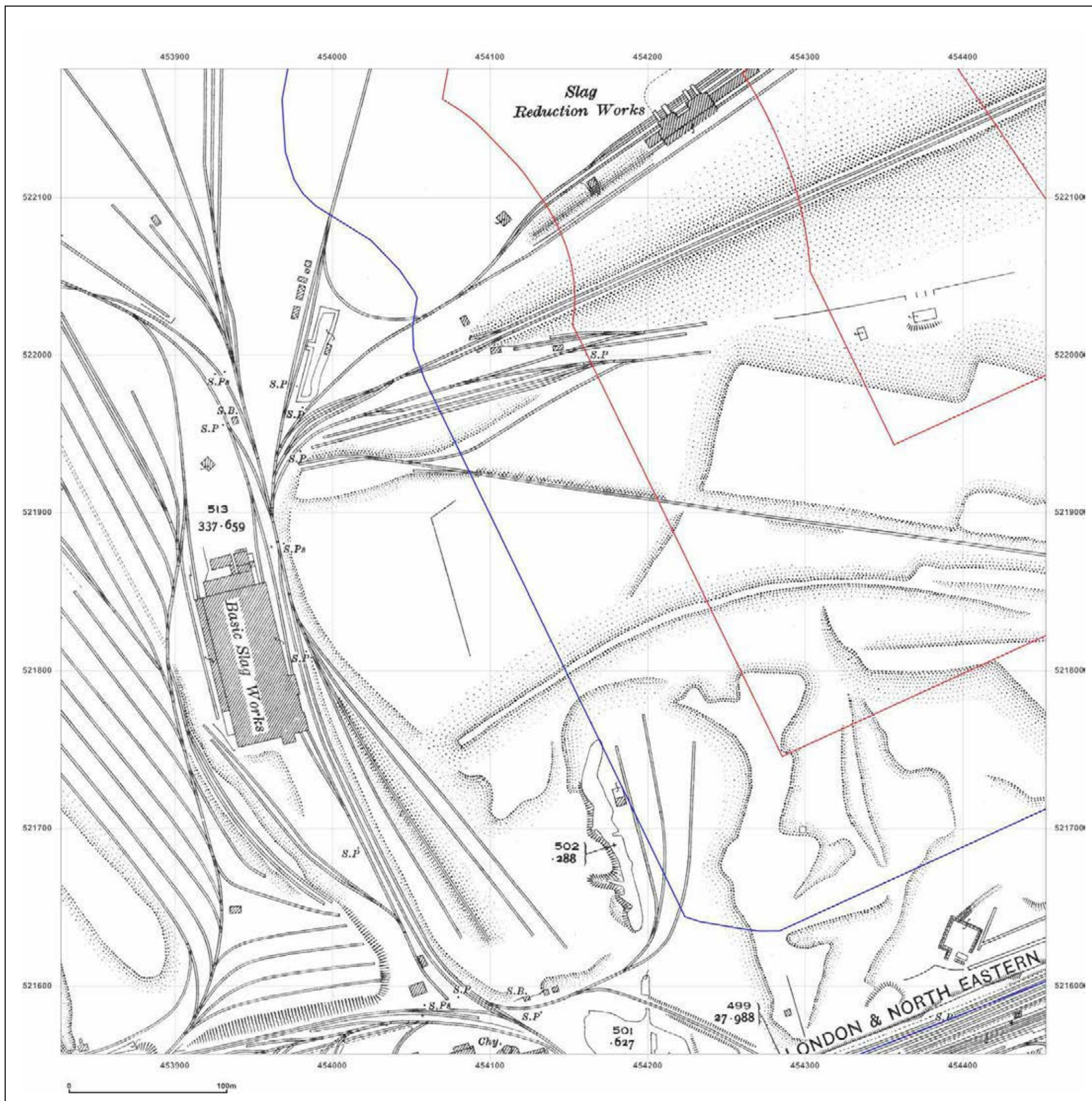


Supplied by:
www.emapsite.com
sales@emapsite.com

© Crown copyright and database rights 2019 Ordnance Survey 100035207

Production date: 03 June 2019

Map legend available at:
www.groundsure.com/sites/default/files/groundsure_legend.pdf



Site Details:

South Tees Development

Client Ref: EMS_546959_736025
Report Ref: EMS-546959_736025_LS_3_2
Grid Ref: 454140, 521869

Map Name: County Series

Map date: 1941

Scale: 1:2,500

Printed at: 1:2,500



Surveyed 1941
Revised 1941
Edition N/A
Copyright N/A
Levelled N/A



Produced by
Groundsure Insights
www.groundsure.com

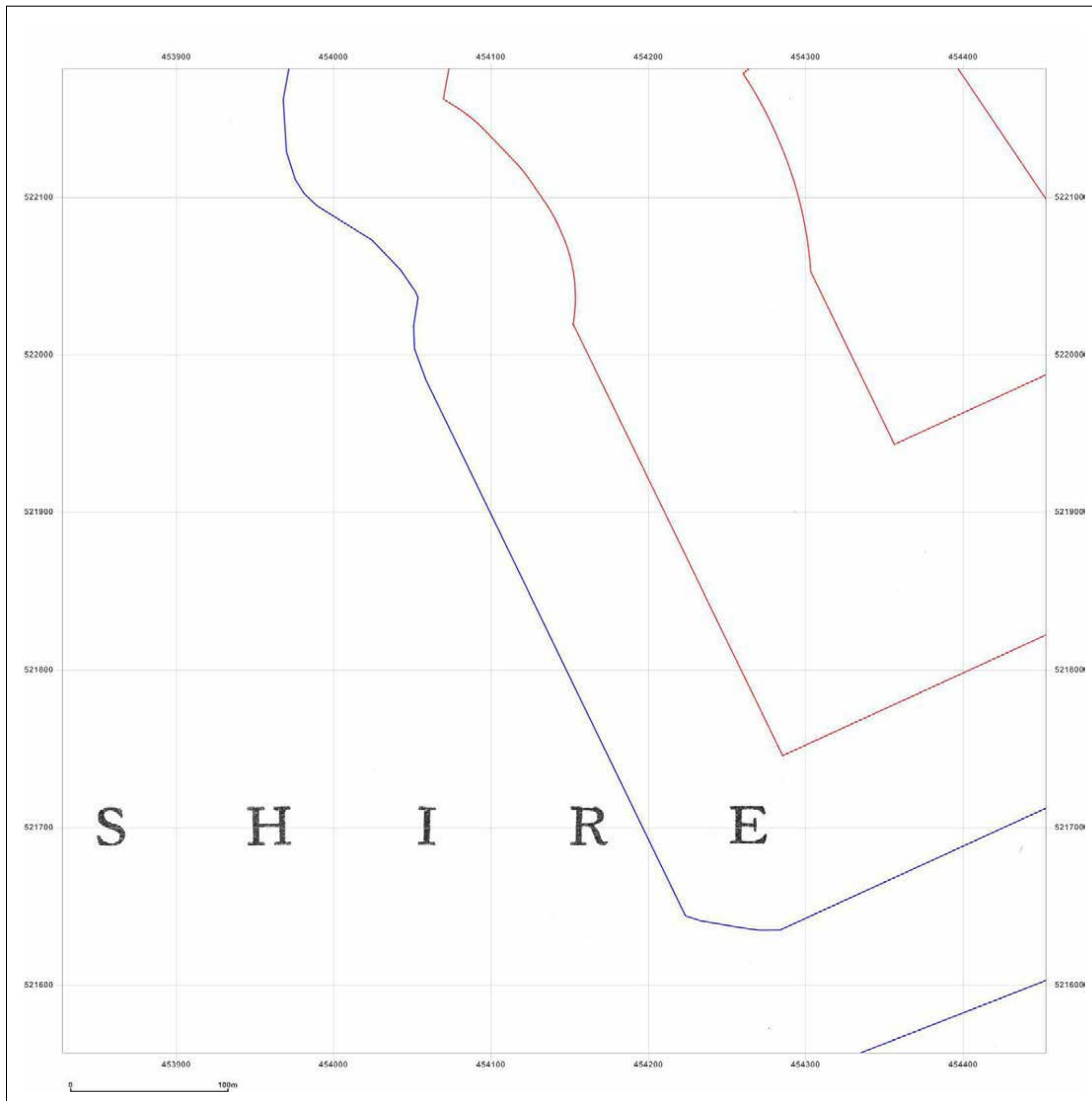


Supplied by:
www.emapsite.com
sales@emapsite.com

© Crown copyright and database rights 2019 Ordnance Survey 100035207

Production date: 03 June 2019

Map legend available at:
www.groundsure.com/sites/default/files/groundsure_legend.pdf



Site Details:

South Tees Development

Client Ref: EMS_546959_736025
Report Ref: EMS-546959_736025_LS_3_2
Grid Ref: 454140, 521869

Map Name: National Grid

Map date: 1952


Scale: 1:2,500

Printed at: 1:2,500



Surveyed 1952
 Revised 1952
 Edition N/A
 Copyright N/A
 Levelled 1948

Surveyed 1952
 Revised 1952
 Edition 1954
 Copyright N/A
 Levelled 1948



Surveyed 1952
 Revised 1952
 Edition N/A
 Copyright N/A
 Levelled 1948

Surveyed 1952
 Revised 1952
 Edition 1954
 Copyright N/A
 Levelled 1948



Produced by
 Groundsure Insights
www.groundsure.com

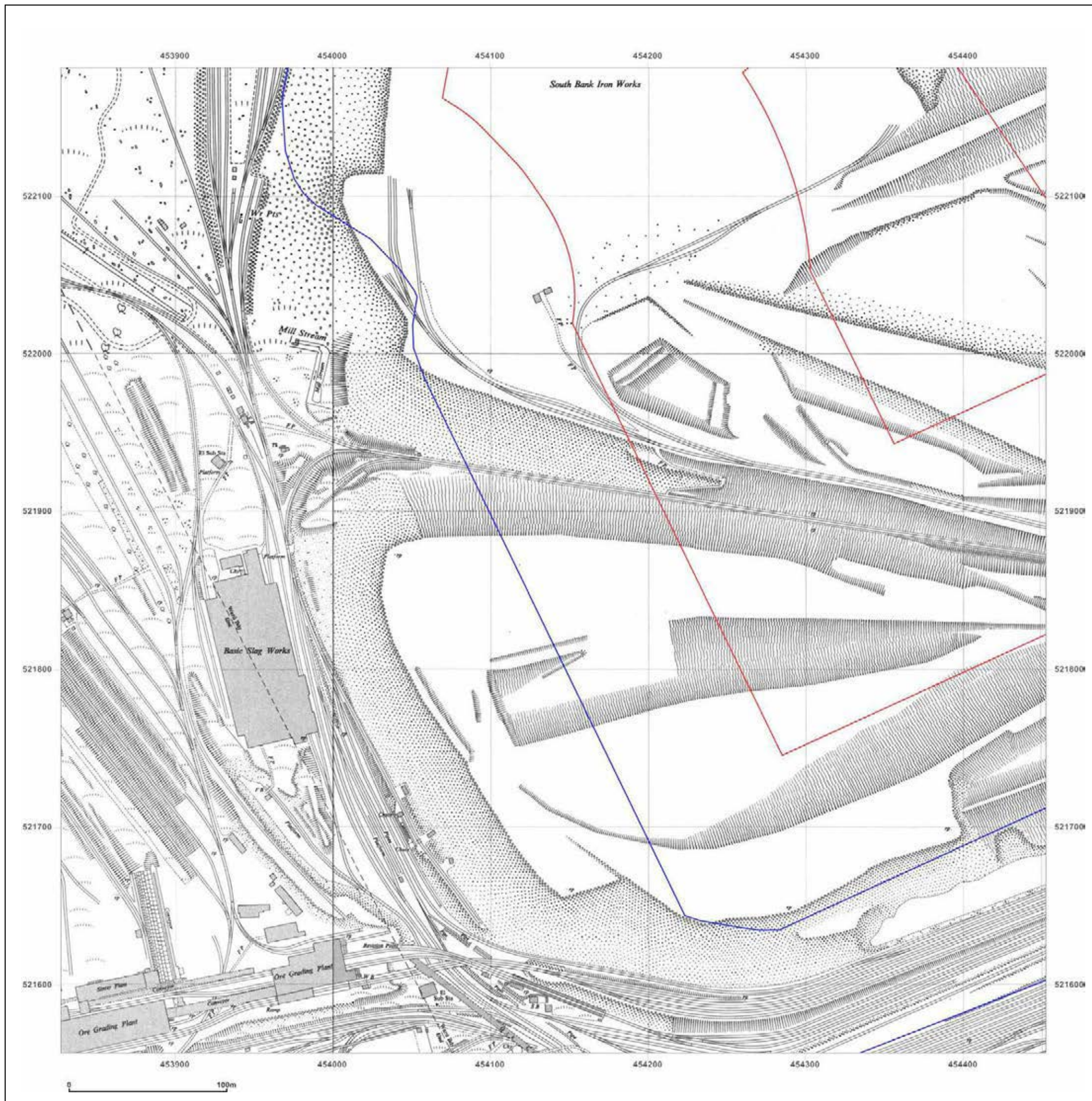


Supplied by:
www.emapsite.com
sales@emapsite.com

© Crown copyright and database rights 2019 Ordnance Survey 100035207

Production date: 03 June 2019

Map legend available at:
www.groundsure.com/sites/default/files/groundsure_legend.pdf



Site Details:

South Tees Development

Client Ref: EMS_546959_736025
Report Ref: EMS-546959_736025_LS_3_2
Grid Ref: 454140, 521869

Map Name: National Grid

Map date: 1959-1960

Scale: 1:2,500

Printed at: 1:2,500



Surveyed 1958
Revised 1958
Edition 1959
Copyright 1959
Levelled 1948

Surveyed 1959
Revised 1959
Edition 1960
Copyright 1960
Levelled 1948



Produced by
Groundsure Insights
www.groundsure.com




Supplied by:
www.emapsite.com
sales@emapsite.com

© Crown copyright and database rights 2019 Ordnance Survey 100035207

Production date: 03 June 2019

Map legend available at:
www.groundsure.com/sites/default/files/groundsure_legend.pdf



Site Details:

South Tees Development

Client Ref: EMS_546959_736025
Report Ref: EMS-546959_736025_LS_3_2
Grid Ref: 454140, 521869

Map Name: National Grid

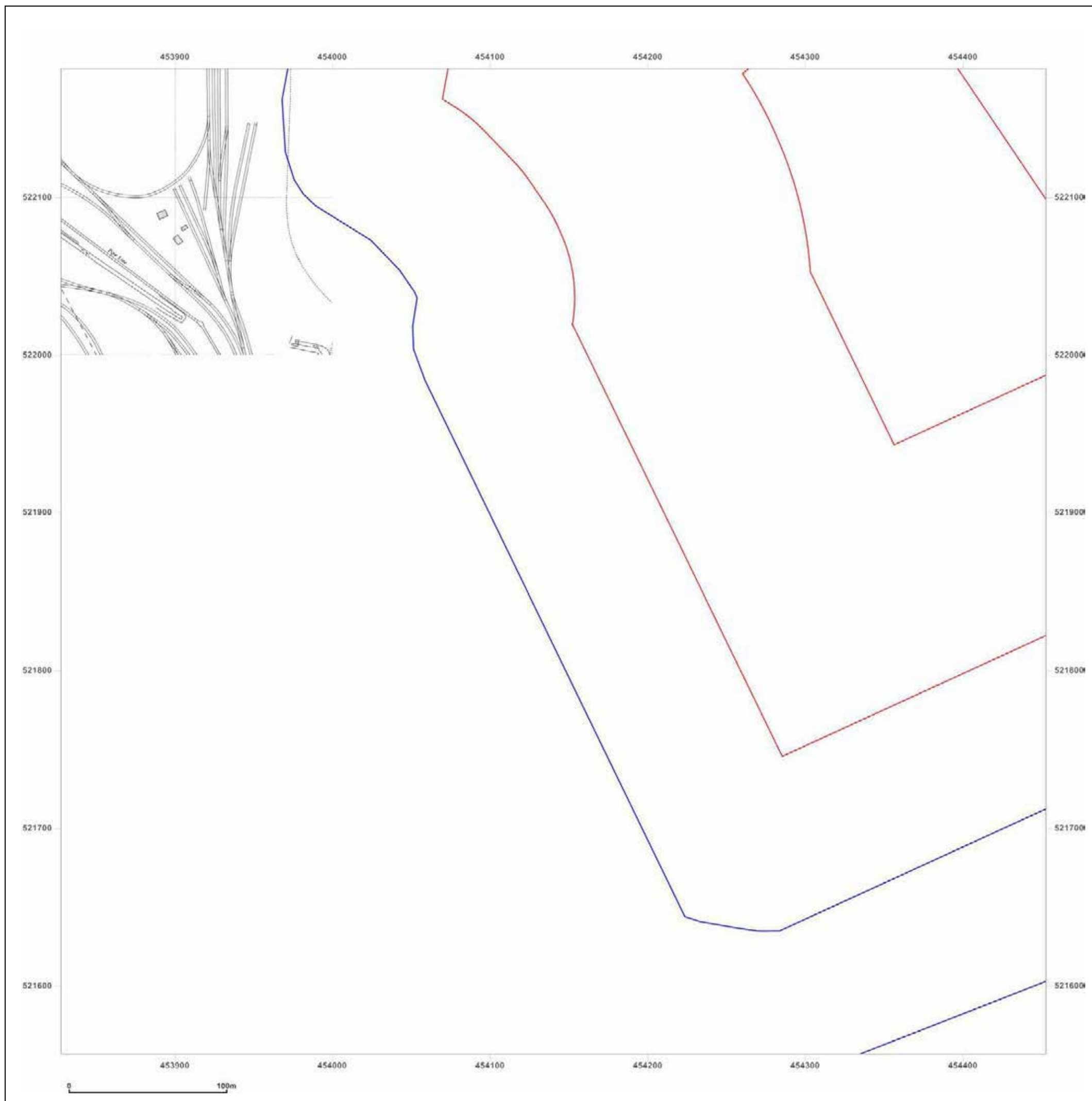
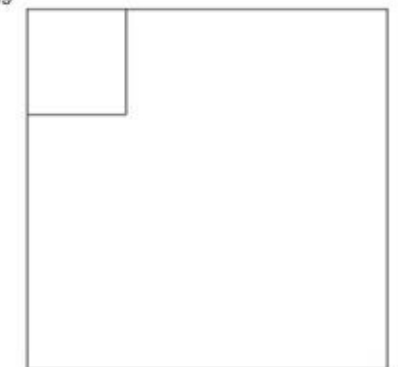
Map date: 1968

Scale: 1:2,500

Printed at: 1:2,500



Surveyed 1968
Revised 1968
Edition N/A
Copyright 1969
Levelled 1959



Produced by
Groundsure Insights
www.groundsure.com

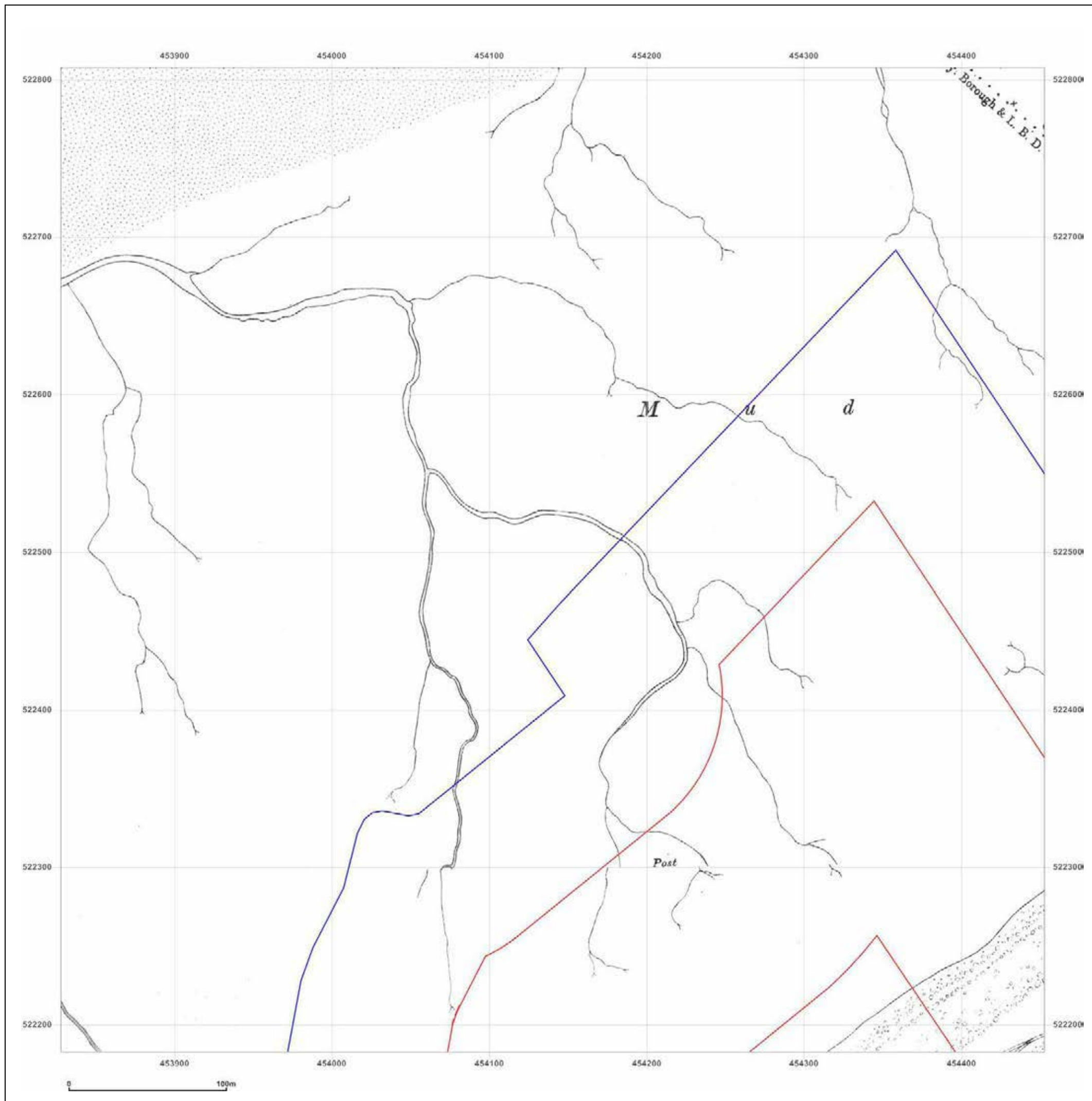


Supplied by:
www.emapsite.com
sales@emapsite.com

© Crown copyright and database rights 2019 Ordnance Survey 100035207

Production date: 03 June 2019

Map legend available at:
www.groundsure.com/sites/default/files/groundsure_legend.pdf



Site Details:

South Tees Development

Client Ref: EMS_546959_736025
Report Ref: EMS-546959_736025_LS_3_3
Grid Ref: 454140, 522495

Map Name: County Series


Map date: 1894-1895

Scale: 1:2,500

Printed at: 1:2,500



Surveyed 1894
 Revised 1894
 Edition N/A
 Copyright N/A
 Levelled N/A



Surveyed 1895
 Revised 1895
 Edition N/A
 Copyright N/A
 Levelled N/A



Produced by
 Groundsure Insights
www.groundsure.com

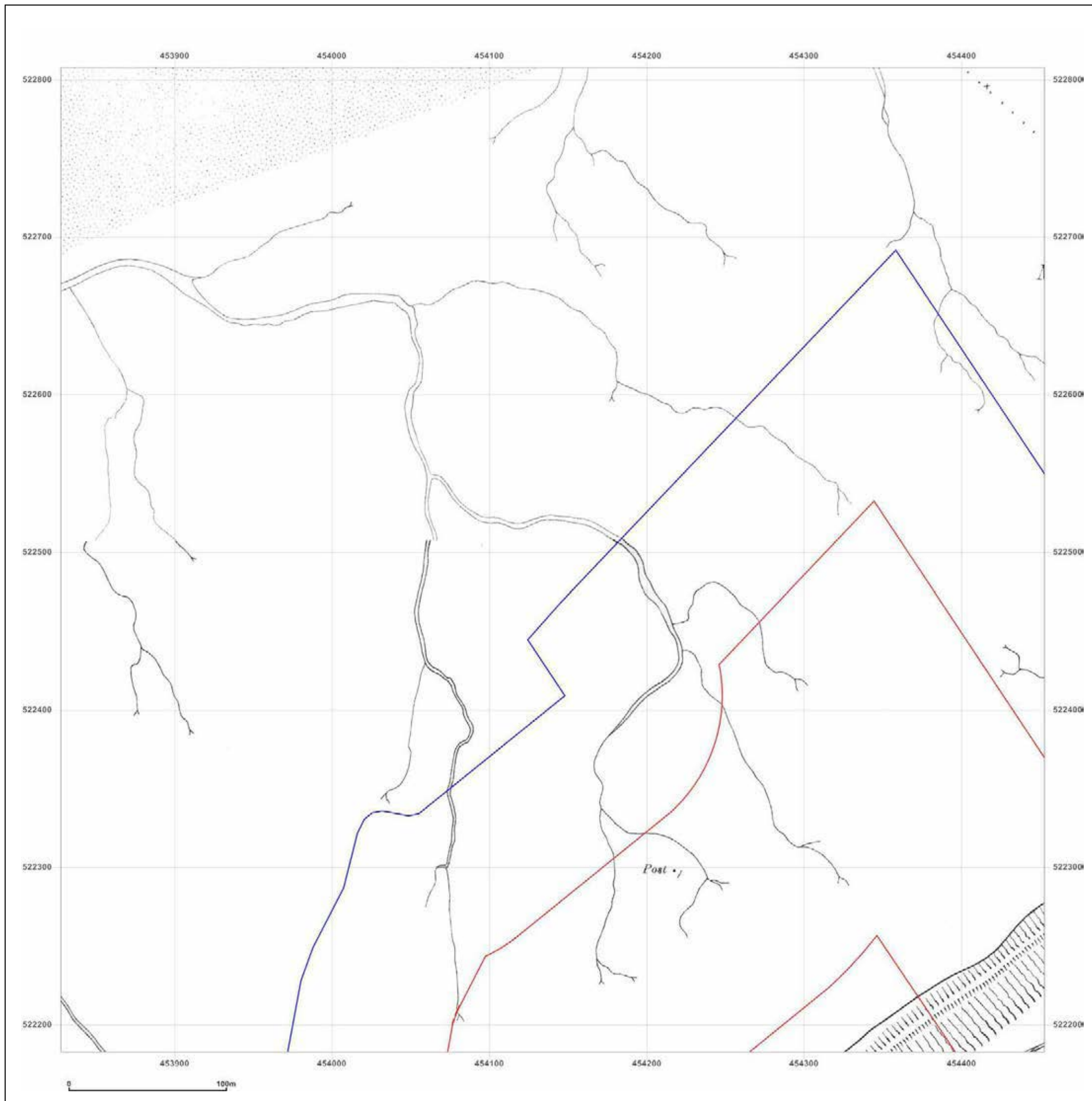


Supplied by:
www.emapsite.com
sales@emapsite.com

© Crown copyright and database rights 2019 Ordnance Survey 100035207

Production date: 03 June 2019

Map legend available at:
www.groundsure.com/sites/default/files/groundsure_legend.pdf



Site Details:

South Tees Development

Client Ref: EMS_546959_736025
Report Ref: EMS-546959_736025_LS_3_3
Grid Ref: 454140, 522495

Map Name: County Series

Map date: 1898-1899

Scale: 1:2,500

Printed at: 1:2,500



Surveyed 1898
 Revised 1898
 Edition N/A
 Copyright N/A
 Levelled N/A



Surveyed 1899
 Revised 1899
 Edition N/A
 Copyright N/A
 Levelled N/A



Produced by
 Groundsure Insights
www.groundsure.com



Supplied by:
www.emapsite.com
sales@emapsite.com

© Crown copyright and database rights 2019 Ordnance Survey 100035207

Production date: 03 June 2019

Map legend available at:
www.groundsure.com/sites/default/files/groundsure_legend.pdf

Site Details:

South Tees Development

Client Ref: EMS_546959_736025
Report Ref: EMS-546959_736025_LS_3_3
Grid Ref: 454140, 522495

Map Name: County Series

Map date: 1915

Scale: 1:2,500

Printed at: 1:2,500



Surveyed 1915
Revised 1915
Edition N/A
Copyright N/A
Levelled N/A



Produced by
Groundsure Insights
www.groundsure.com

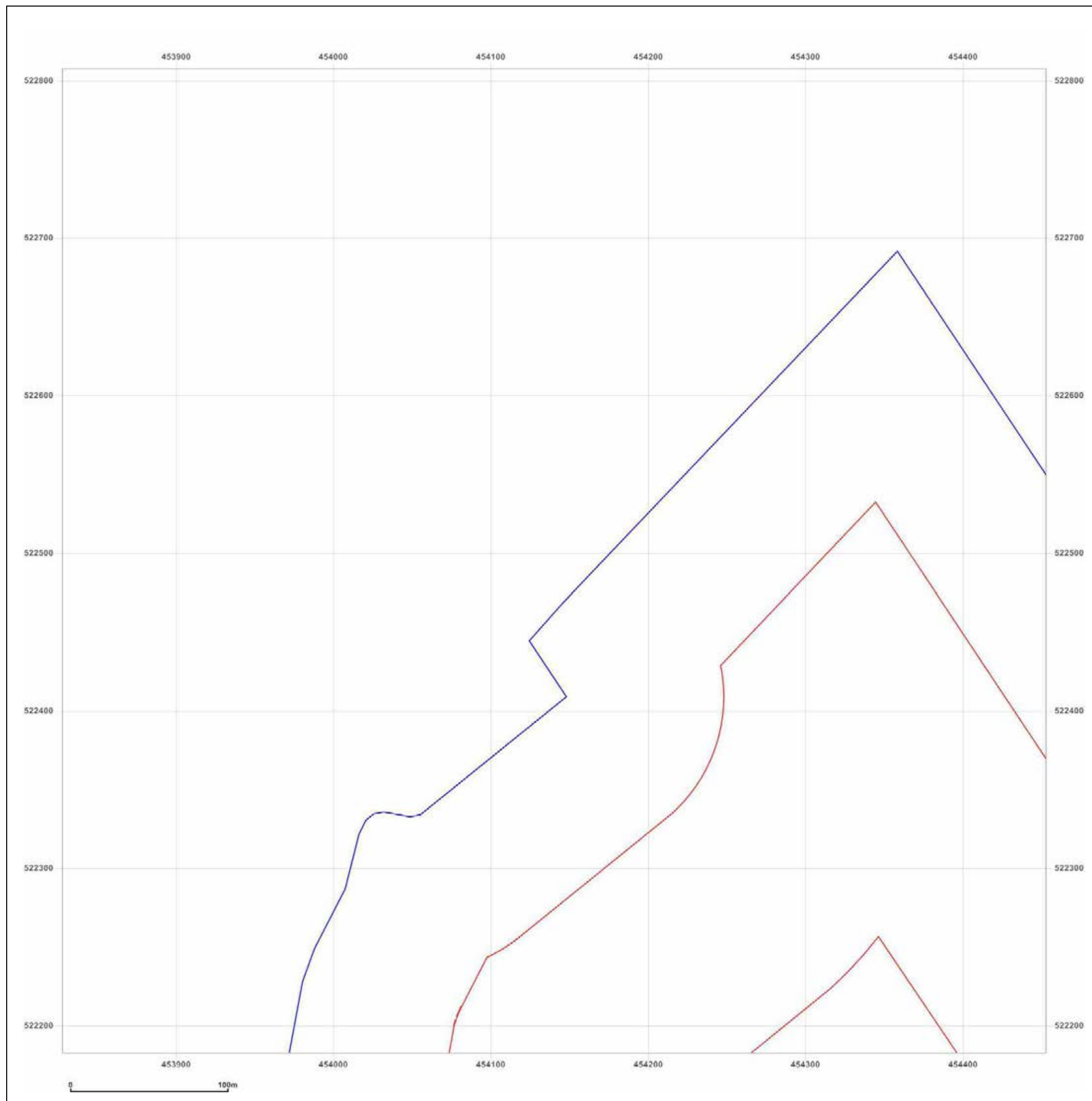


Supplied by:
www.emapsite.com
sales@emapsite.com

© Crown copyright and database rights 2019 Ordnance Survey 100035207

Production date: 03 June 2019

Map legend available at:
www.groundsure.com/sites/default/files/groundsure_legend.pdf



Site Details:

South Tees Development

Client Ref: EMS_546959_736025
Report Ref: EMS-546959_736025_LS_3_3
Grid Ref: 454140, 522495

Map Name: County Series

Map date: 1913-1915

Scale: 1:2,500

Printed at: 1:2,500



Surveyed 1915
 Revised 1915
 Edition N/A
 Copyright N/A
 Levelled N/A



Surveyed 1913
 Revised 1913
 Edition N/A
 Copyright N/A
 Levelled N/A



Produced by
 Groundsure Insights
www.groundsure.com

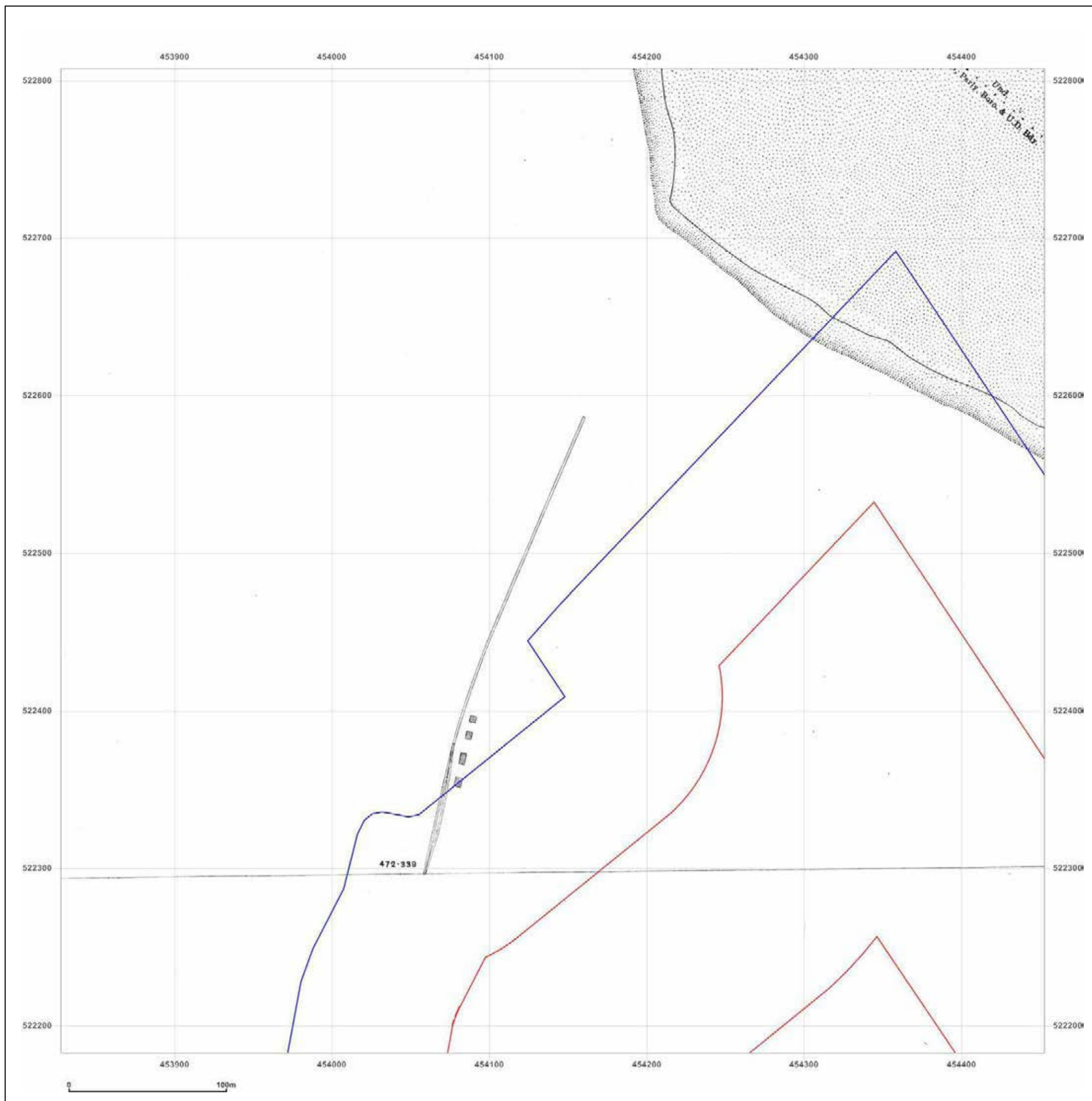


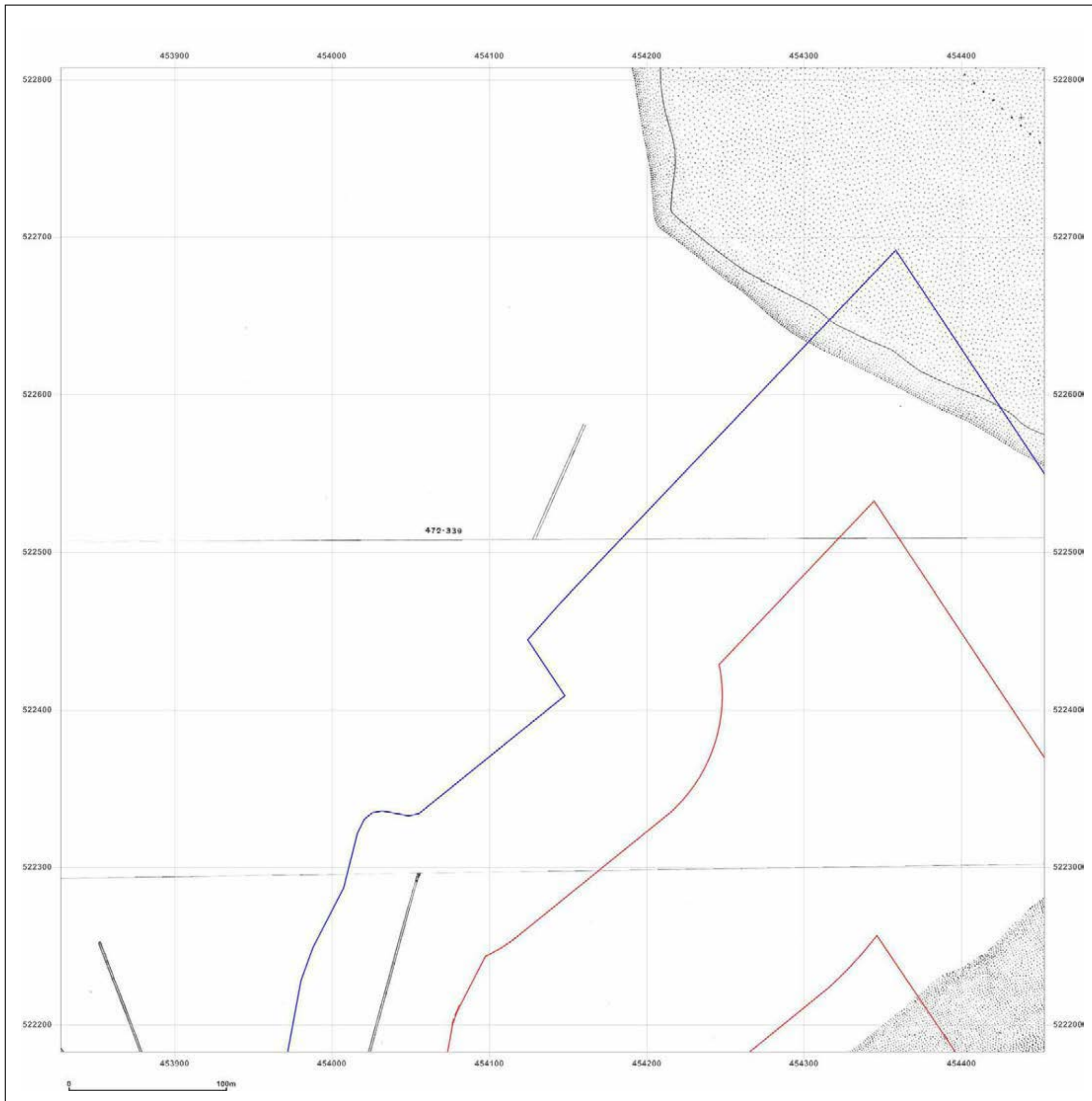
Supplied by:
www.emapsite.com
sales@emapsite.com

© Crown copyright and database rights 2019 Ordnance Survey 100035207

Production date: 03 June 2019

Map legend available at:
www.groundsure.com/sites/default/files/groundsure_legend.pdf





Site Details:

South Tees Development

Client Ref: EMS_546959_736025
Report Ref: EMS-546959_736025_LS_3_3
Grid Ref: 454140, 522495

Map Name: County Series


Map date: 1915-1917

Scale: 1:2,500

Printed at: 1:2,500



Surveyed 1917
 Revised 1917
 Edition N/A
 Copyright N/A
 Levelled N/A



Surveyed 1915
 Revised 1915
 Edition N/A
 Copyright N/A
 Levelled N/A



Produced by
 Groundsure Insights
www.groundsure.com



Supplied by:
www.emapsite.com
sales@emapsite.com

Site Details:

South Tees Development

Client Ref: EMS_546959_736025
Report Ref: EMS-546959_736025_LS_3_3
Grid Ref: 454140, 522495

Map Name: County Series


Map date: 1929

Scale: 1:2,500

Printed at: 1:2,500



Surveyed 1929
Revised 1929
Edition N/A
Copyright N/A
Levelled N/A



Surveyed 1929
Revised 1929
Edition N/A
Copyright N/A
Levelled N/A



Produced by
Groundsure Insights
www.groundsure.com

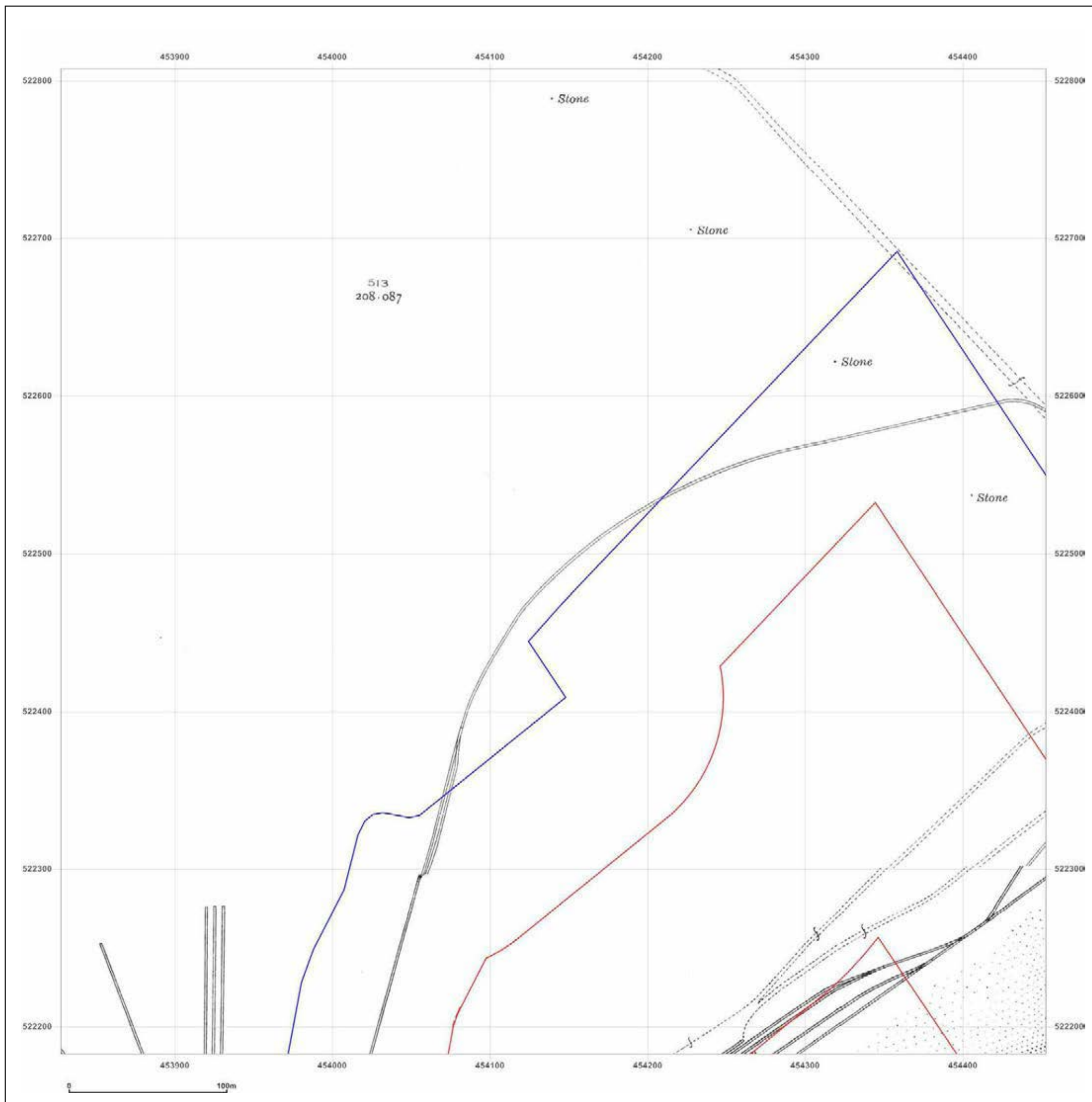


Supplied by:
www.emapsite.com
sales@emapsite.com

© Crown copyright and database rights 2019 Ordnance Survey 100035207

Production date: 03 June 2019

Map legend available at:
www.groundsure.com/sites/default/files/groundsure_legend.pdf



Site Details:

South Tees Development

Client Ref: EMS_546959_736025
Report Ref: EMS-546959_736025_LS_3_3
Grid Ref: 454140, 522495

Map Name: County Series


Map date: 1940-1941

Scale: 1:2,500

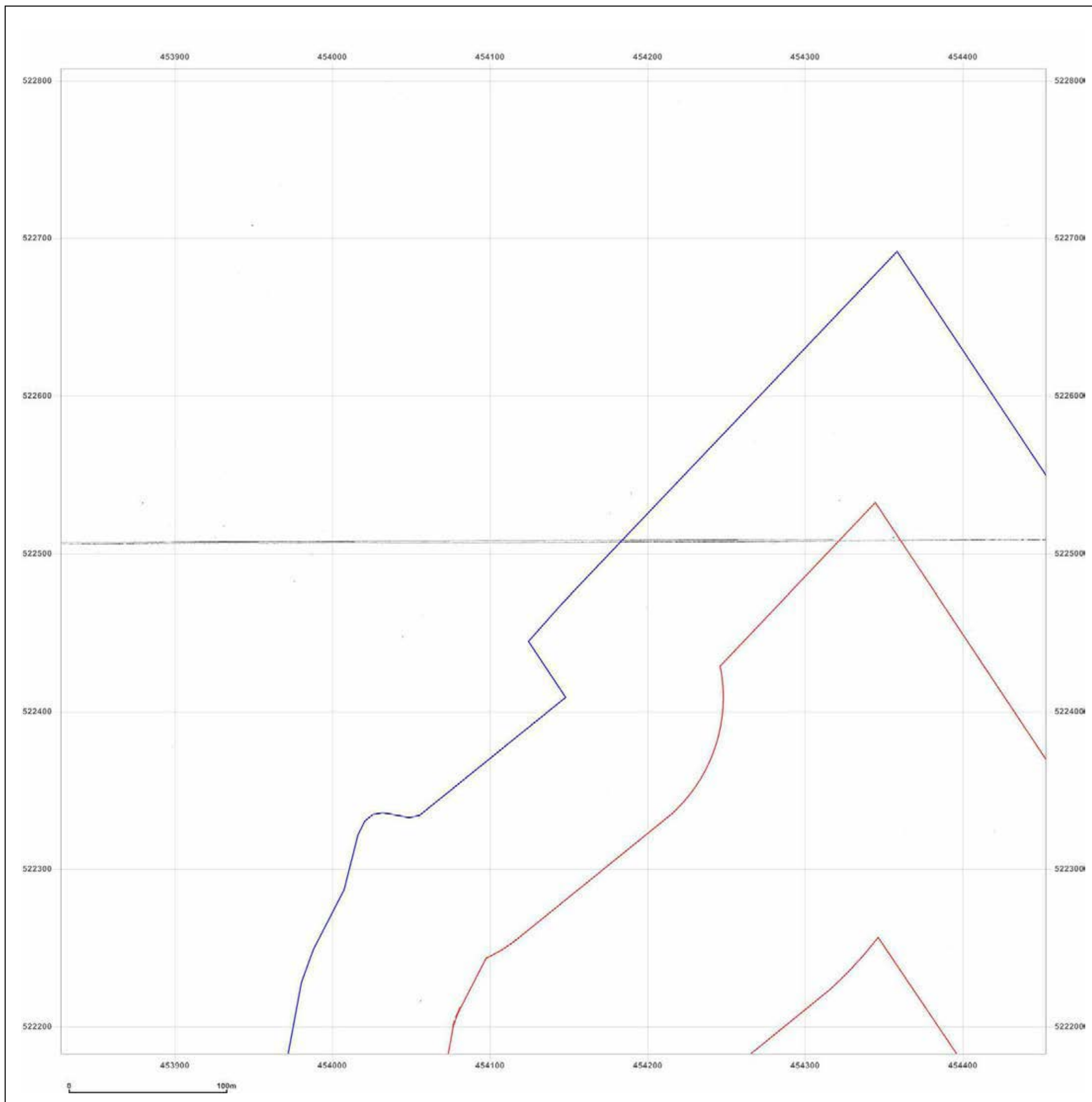
Printed at: 1:2,500



Surveyed 1940
Revised 1940
Edition N/A
Copyright N/A
Levelled N/A



Surveyed 1941
Revised 1941
Edition N/A
Copyright N/A
Levelled N/A



Produced by
Groundsure Insights
www.groundsure.com



Supplied by:
www.emapsite.com
sales@emapsite.com

© Crown copyright and database rights 2019 Ordnance Survey 100035207

Production date: 03 June 2019

Map legend available at:
www.groundsure.com/sites/default/files/groundsure_legend.pdf

Site Details:

South Tees Development

Client Ref: EMS_546959_736025
Report Ref: EMS-546959_736025_LS_3_3
Grid Ref: 454140, 522495

Map Name: National Grid

Map date: 1952

Scale: 1:2,500

Printed at: 1:2,500



Surveyed 1952
Revised 1952
Edition N/A
Copyright N/A
Levelled 1948

Surveyed 1952
Revised 1952
Edition 1954
Copyright N/A
Levelled 1948



Produced by
Groundsure Insights
www.groundsure.com

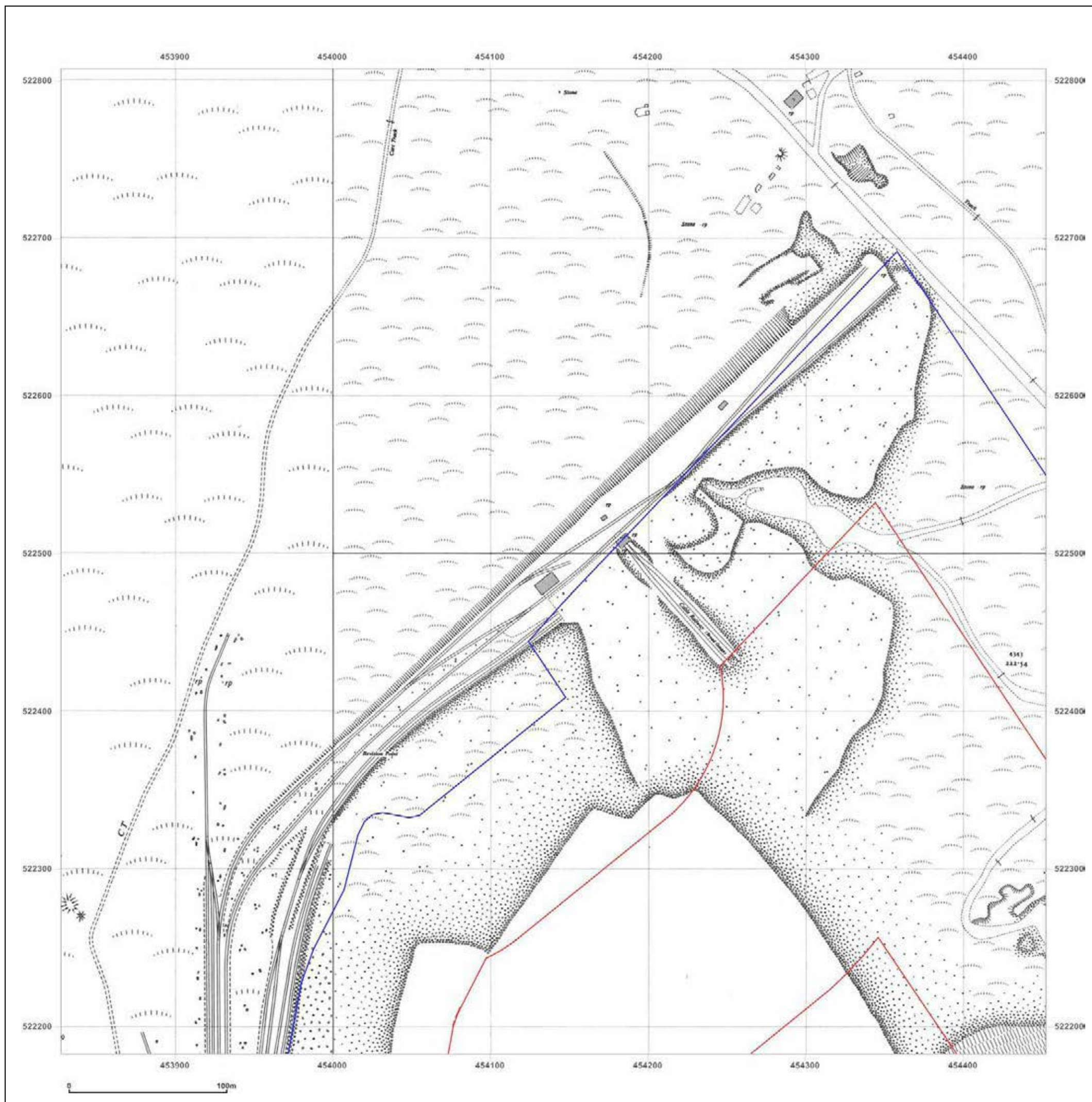


Supplied by:
www.emapsite.com
sales@emapsite.com

© Crown copyright and database rights 2019 Ordnance Survey 100035207

Production date: 03 June 2019

Map legend available at:
www.groundsure.com/sites/default/files/groundsure_legend.pdf



Site Details:

South Tees Development

Client Ref: EMS_546959_736025
Report Ref: EMS-546959_736025_LS_3_3
Grid Ref: 454140, 522495

Map Name: National Grid

Map date: 1968

Scale: 1:2,500

Printed at: 1:2,500



Surveyed 1968
Revised 1968
Edition N/A
Copyright 1969
Levelled 1959



Produced by
Groundsure Insights
www.groundsure.com

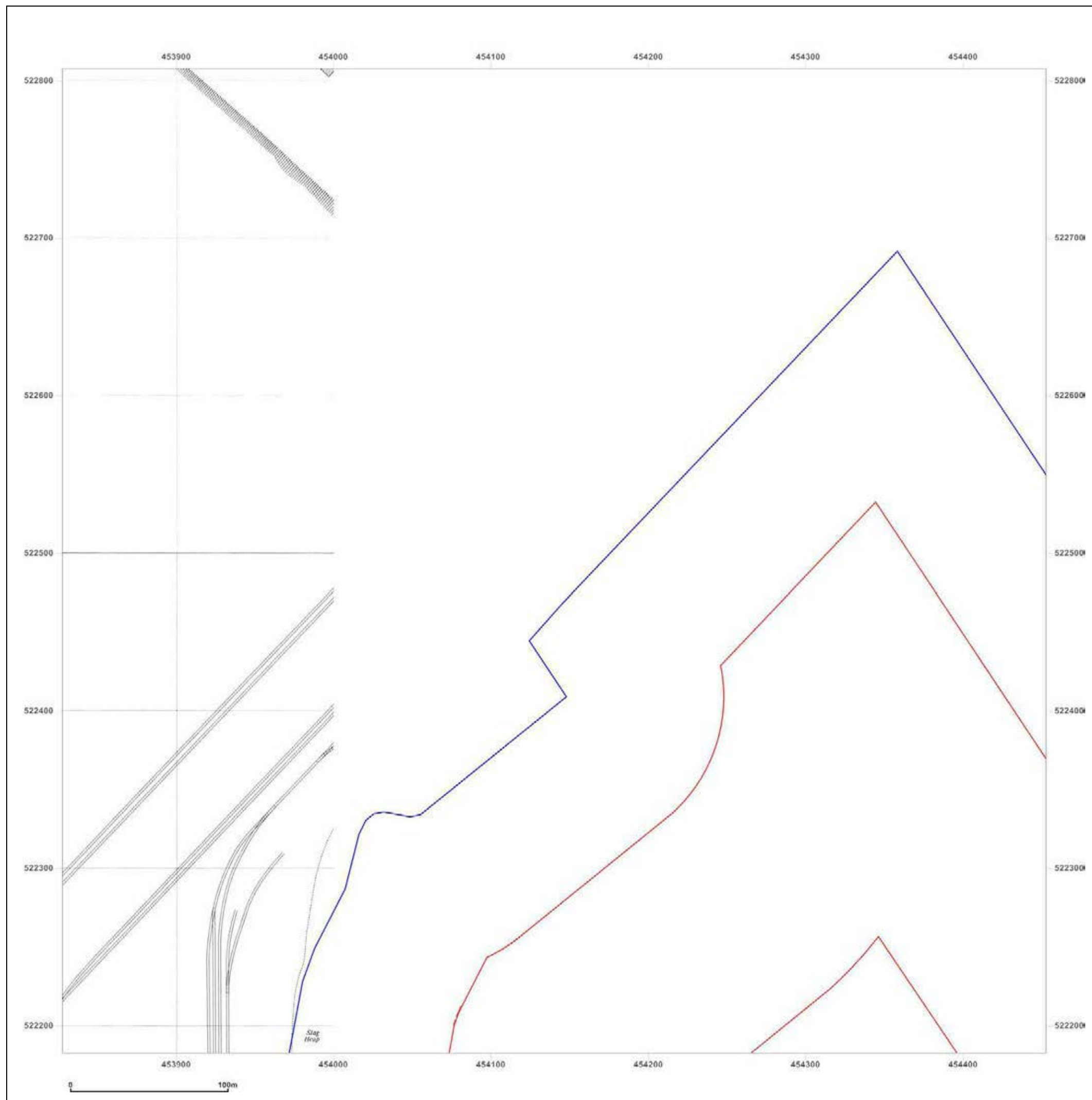


Supplied by:
www.emapsite.com
sales@emapsite.com

© Crown copyright and database rights 2019 Ordnance Survey 100035207

Production date: 03 June 2019

Map legend available at:
www.groundsure.com/sites/default/files/groundsure_legend.pdf



Site Details:

South Tees Development

Client Ref: EMS_546959_736025
Report Ref: EMS-546959_736025_LS_3_4
Grid Ref: 454140, 523120

Map Name: County Series

Map date: 1894

Scale: 1:2,500

Printed at: 1:2,500



Surveyed 1894
Revised 1894
Edition N/A
Copyright N/A
Levelled N/A



Produced by
Groundsure Insights
www.groundsure.com

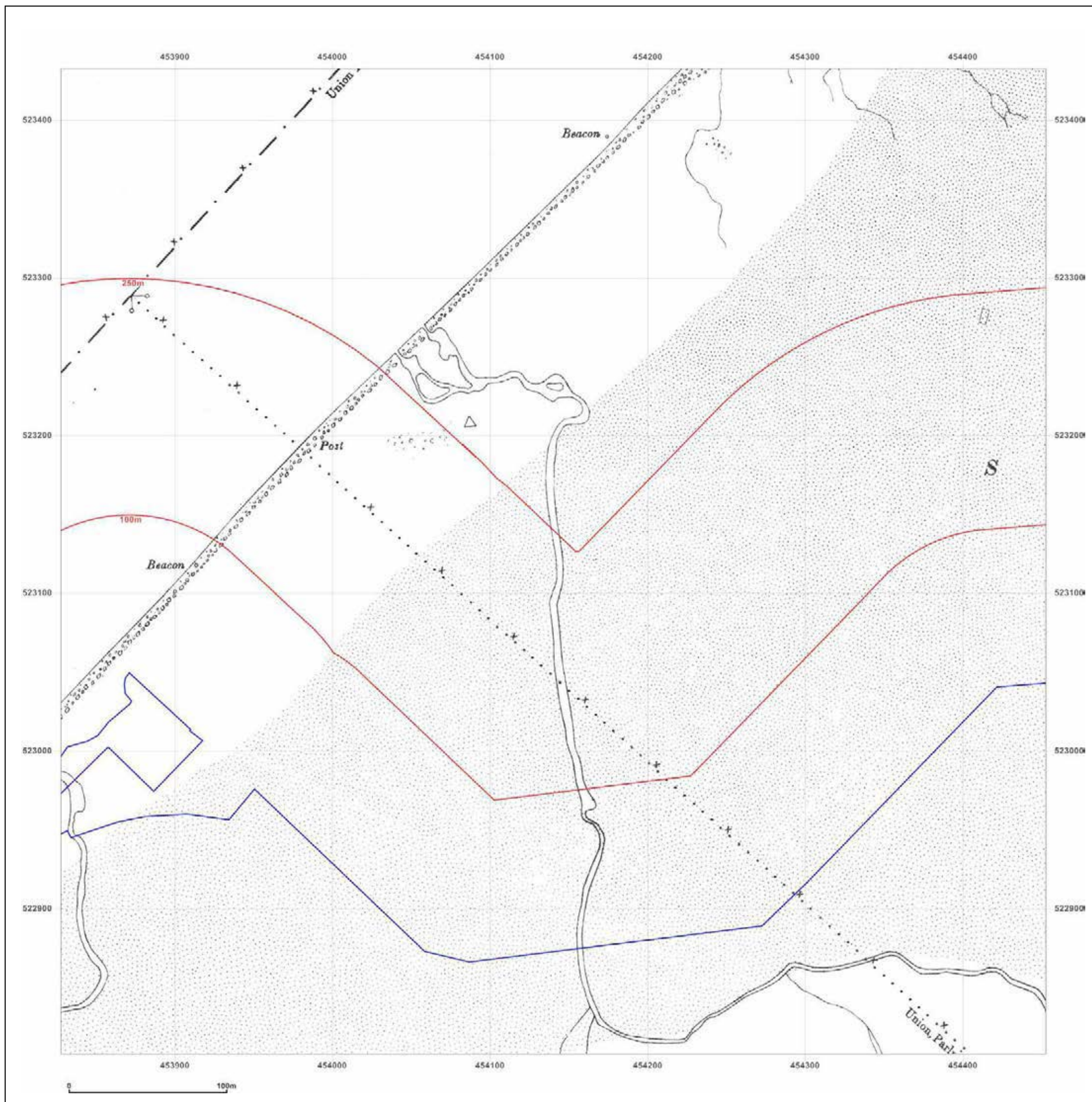


Supplied by:
www.emapsite.com
sales@emapsite.com

© Crown copyright and database rights 2019 Ordnance Survey 100035207

Production date: 03 June 2019

Map legend available at:
www.groundsure.com/sites/default/files/groundsure_legend.pdf



Site Details:

South Tees Development

Client Ref: EMS_546959_736025
Report Ref: EMS-546959_736025_LS_3_4
Grid Ref: 454140, 523120

Map Name: County Series

Map date: 1898

Scale: 1:2,500

Printed at: 1:2,500



Surveyed 1898
 Revised 1898
 Edition N/A
 Copyright N/A
 Levelled N/A



Produced by
 Groundsure Insights
www.groundsure.com

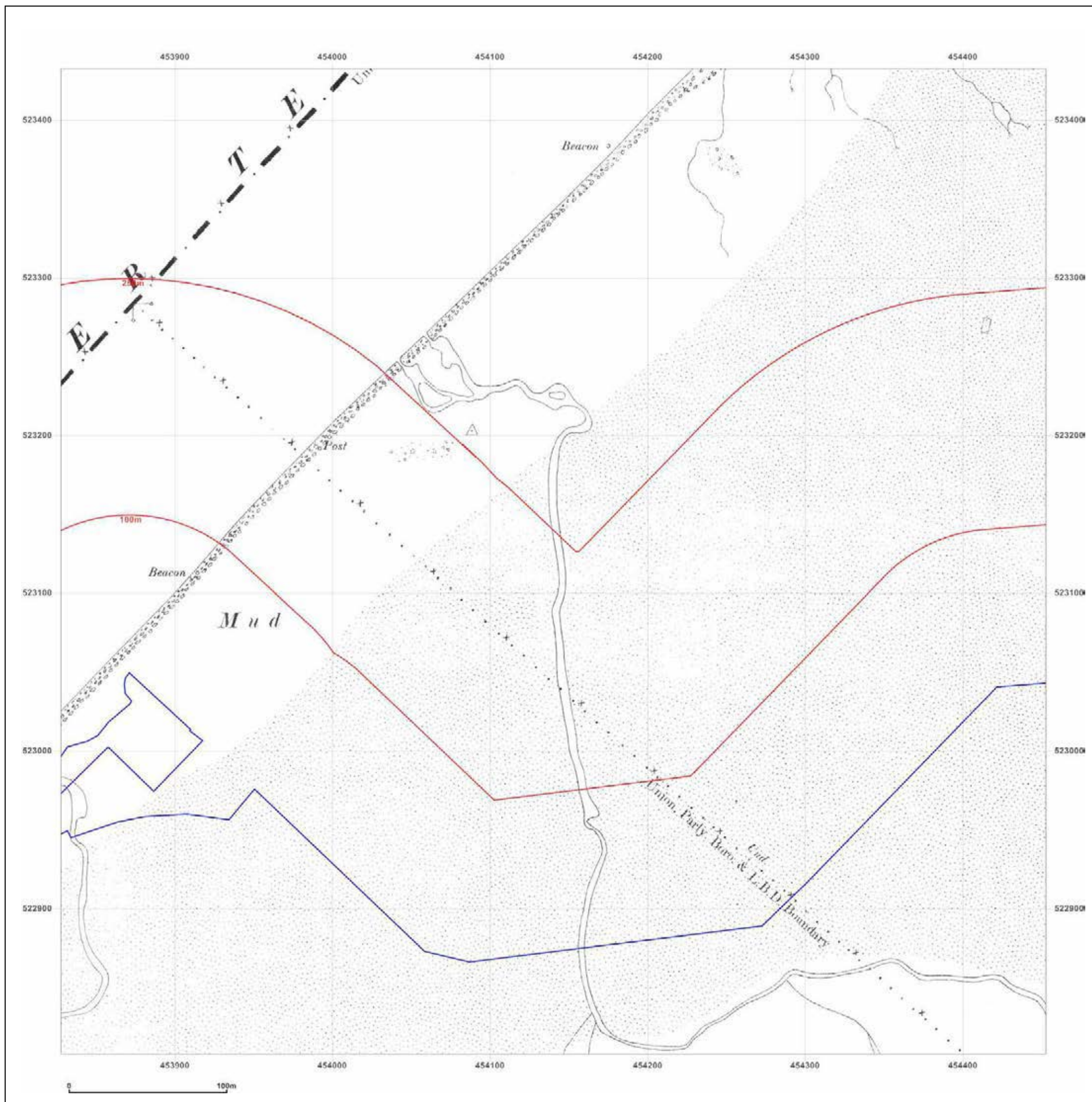


Supplied by:
www.emapsite.com
sales@emapsite.com

© Crown copyright and database rights 2019 Ordnance Survey 100035207

Production date: 03 June 2019

Map legend available at:
www.groundsure.com/sites/default/files/groundsure_legend.pdf



Site Details:

South Tees Development

Client Ref: EMS_546959_736025
Report Ref: EMS-546959_736025_LS_3_4
Grid Ref: 454140, 523120

Map Name: County Series

Map date: 1915

Scale: 1:2,500

Printed at: 1:2,500



Surveyed 1915
 Revised 1915
 Edition N/A
 Copyright N/A
 Levelled N/A



Produced by
 Groundsure Insights
www.groundsure.com

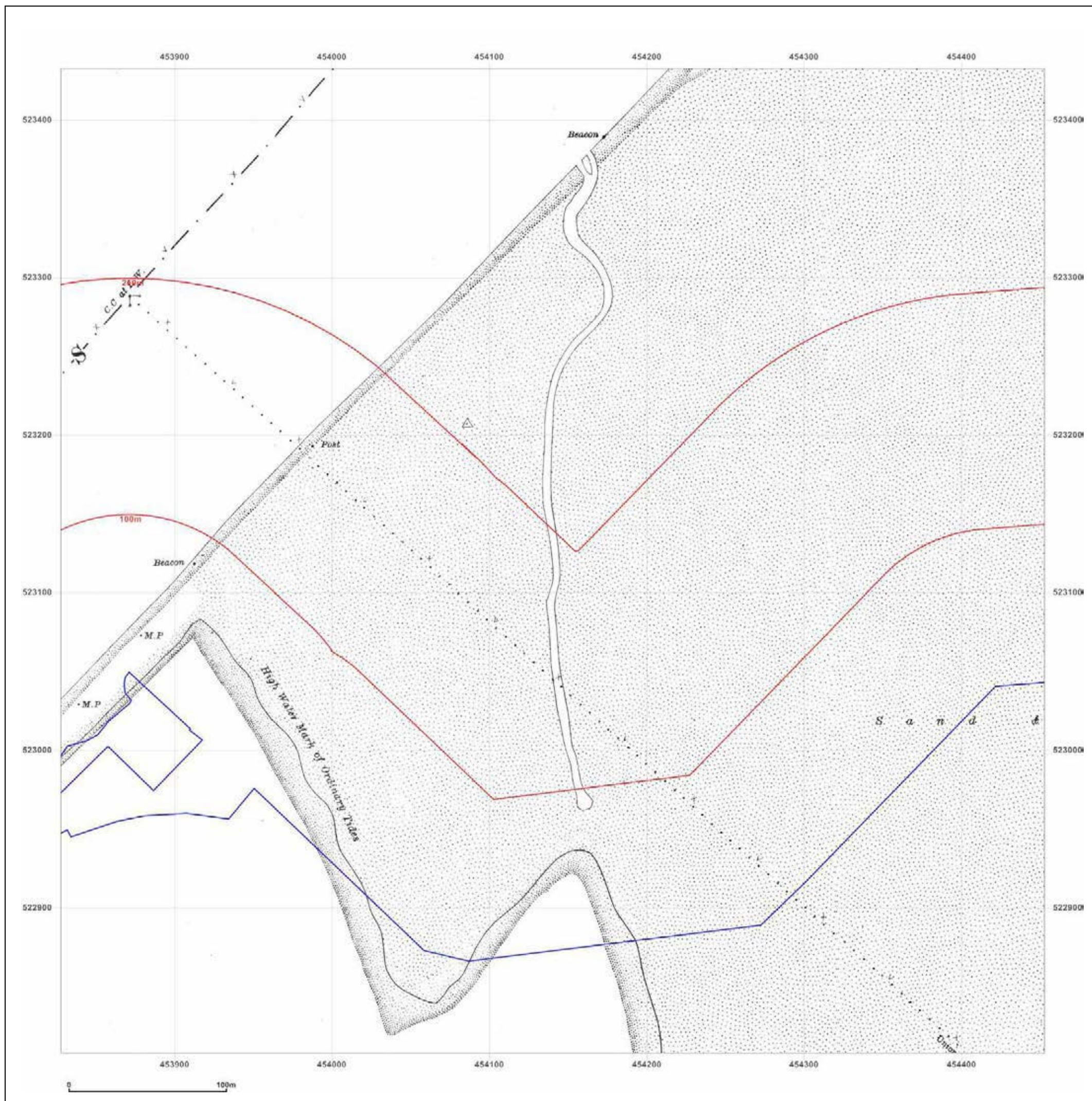


Supplied by:
www.emapsite.com
sales@emapsite.com

© Crown copyright and database rights 2019 Ordnance Survey 100035207

Production date: 03 June 2019

Map legend available at:
www.groundsure.com/sites/default/files/groundsure_legend.pdf



Site Details:

South Tees Development

Client Ref: EMS_546959_736025
Report Ref: EMS-546959_736025_LS_3_4
Grid Ref: 454140, 523120

Map Name: County Series

Map date: 1915

Scale: 1:2,500

Printed at: 1:2,500



Surveyed 1915
Revised 1915
Edition N/A
Copyright N/A
Levelled N/A



Produced by
Groundsure Insights
www.groundsure.com

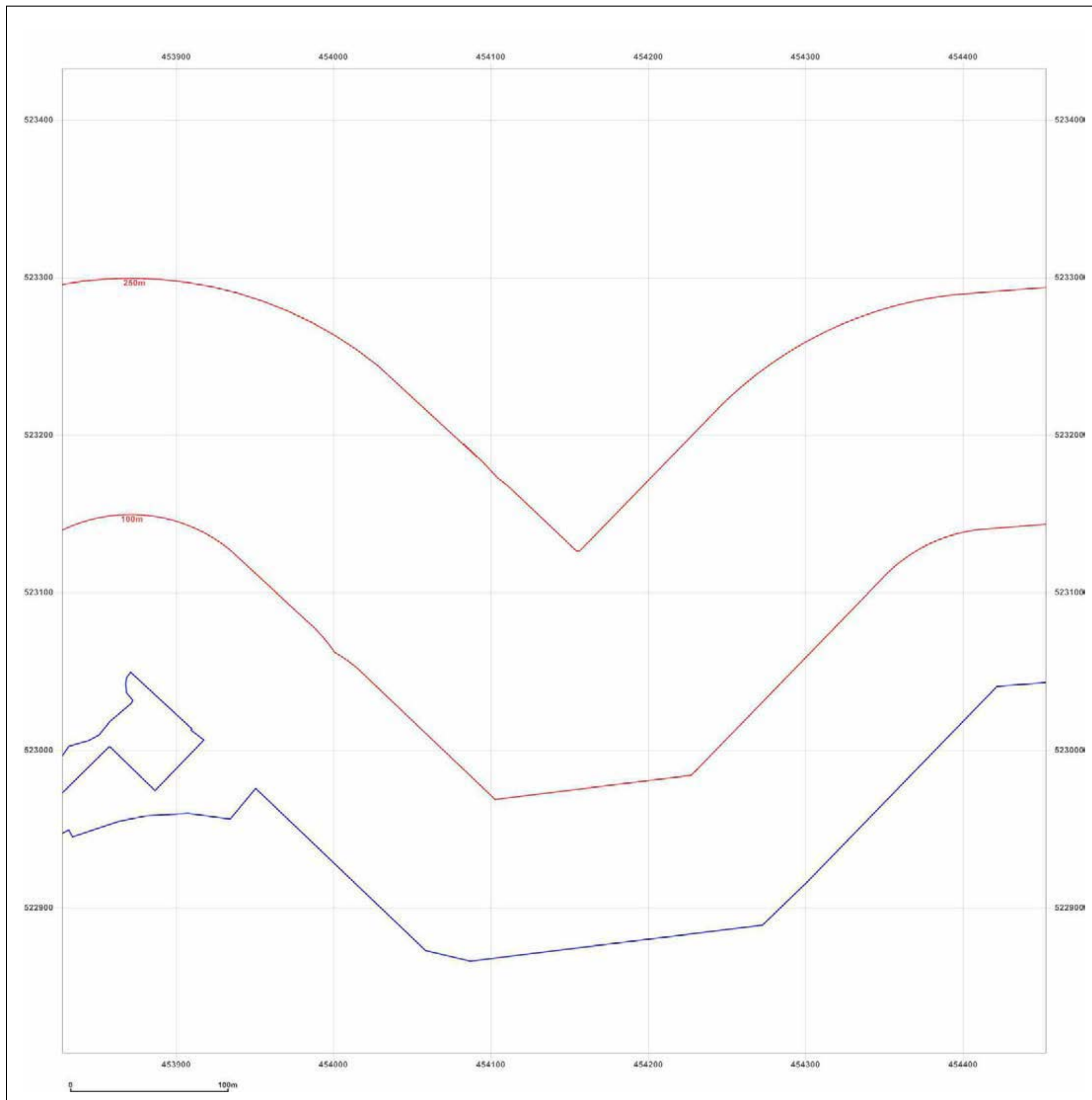


Supplied by:
www.emapsite.com
sales@emapsite.com

© Crown copyright and database rights 2019 Ordnance Survey 100035207

Production date: 03 June 2019

Map legend available at:
www.groundsure.com/sites/default/files/groundsure_legend.pdf



Site Details:

South Tees Development

Client Ref: EMS_546959_736025
Report Ref: EMS-546959_736025_LS_3_4
Grid Ref: 454140, 523120

Map Name: County Series

Map date: 1917

Scale: 1:2,500

Printed at: 1:2,500



Surveyed 1917
 Revised 1917
 Edition N/A
 Copyright N/A
 Levelled N/A



Produced by
 Groundsure Insights
www.groundsure.com

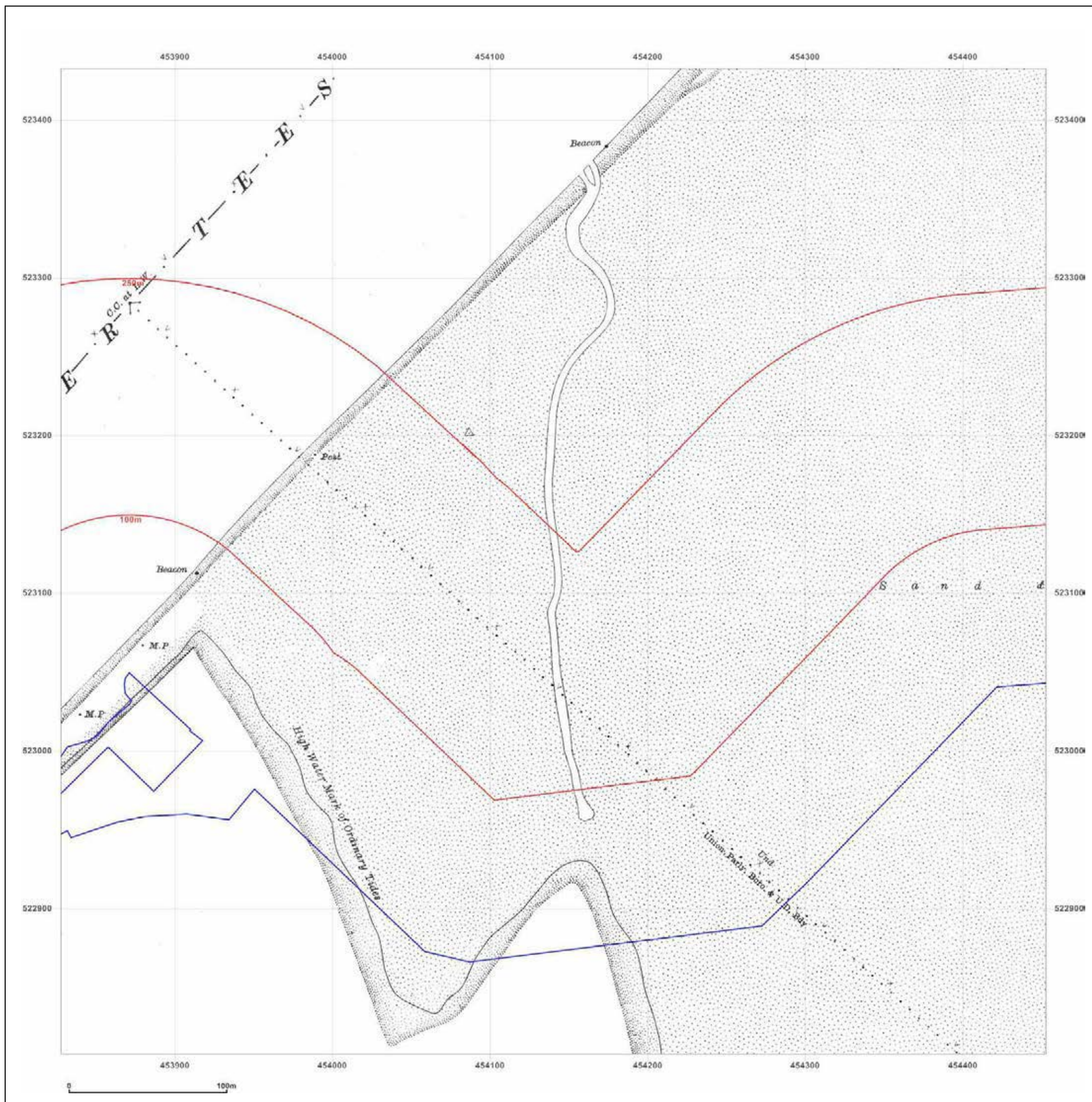


Supplied by:
www.emapsite.com
sales@emapsite.com

© Crown copyright and database rights 2019 Ordnance Survey 100035207

Production date: 03 June 2019

Map legend available at:
www.groundsure.com/sites/default/files/groundsure_legend.pdf



Site Details:

South Tees Development

Client Ref: EMS_546959_736025
Report Ref: EMS-546959_736025_LS_3_4
Grid Ref: 454140, 523120

Map Name: County Series

Map date: 1929

Scale: 1:2,500

Printed at: 1:2,500



Surveyed 1929
 Revised 1929
 Edition N/A
 Copyright N/A
 Levelled N/A



Produced by
 Groundsure Insights
www.groundsure.com

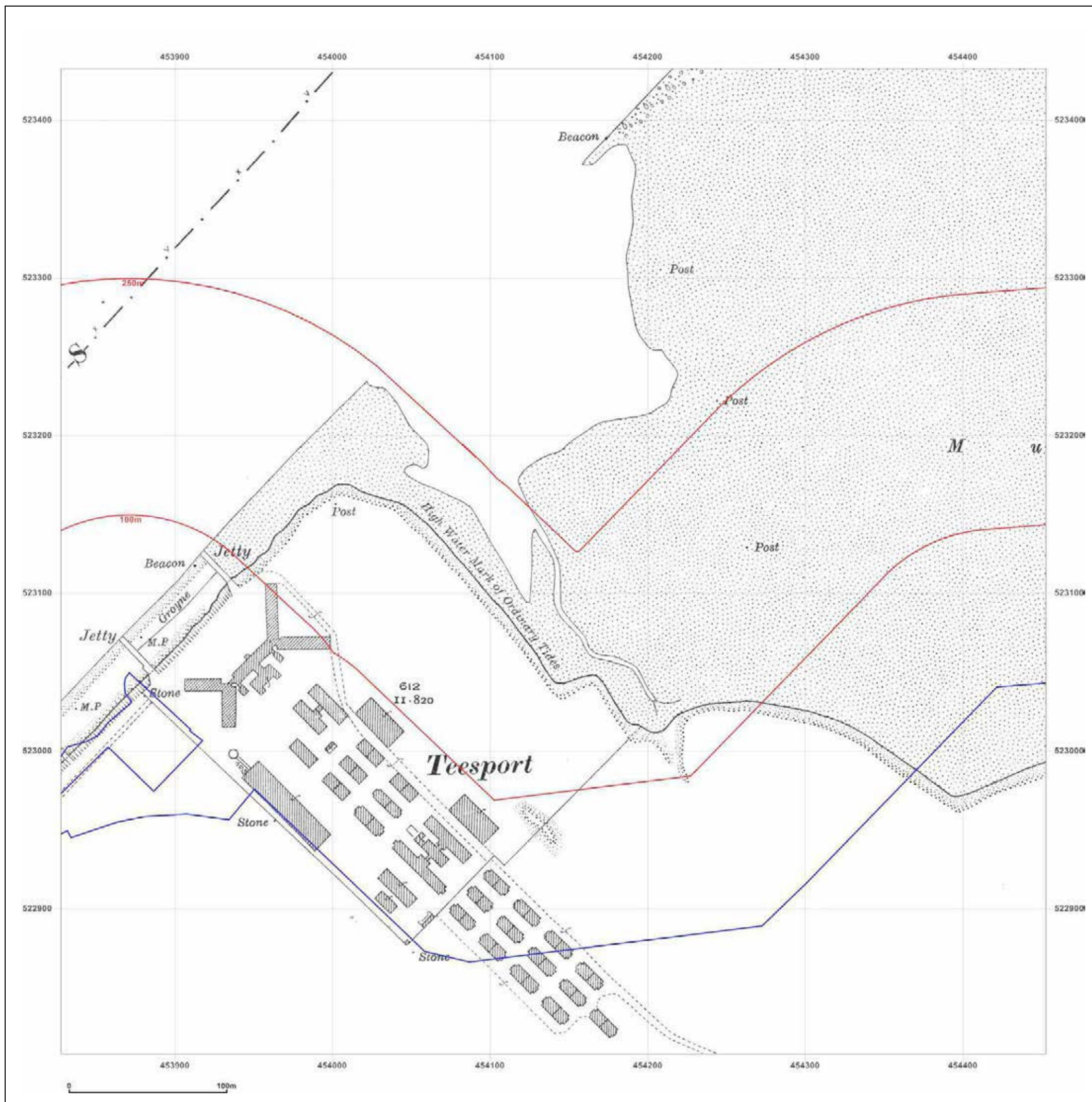


Supplied by:
www.emapsite.com
sales@emapsite.com

© Crown copyright and database rights 2019 Ordnance Survey 100035207

Production date: 03 June 2019

Map legend available at:
www.groundsure.com/sites/default/files/groundsure_legend.pdf



Site Details:

South Tees Development

Client Ref: EMS_546959_736025
Report Ref: EMS-546959_736025_LS_3_4
Grid Ref: 454140, 523120

Map Name: County Series

Map date: 1940

Scale: 1:2,500

Printed at: 1:2,500



Surveyed 1940
 Revised 1940
 Edition N/A
 Copyright N/A
 Levelled N/A



Produced by
 Groundsure Insights
www.groundsure.com

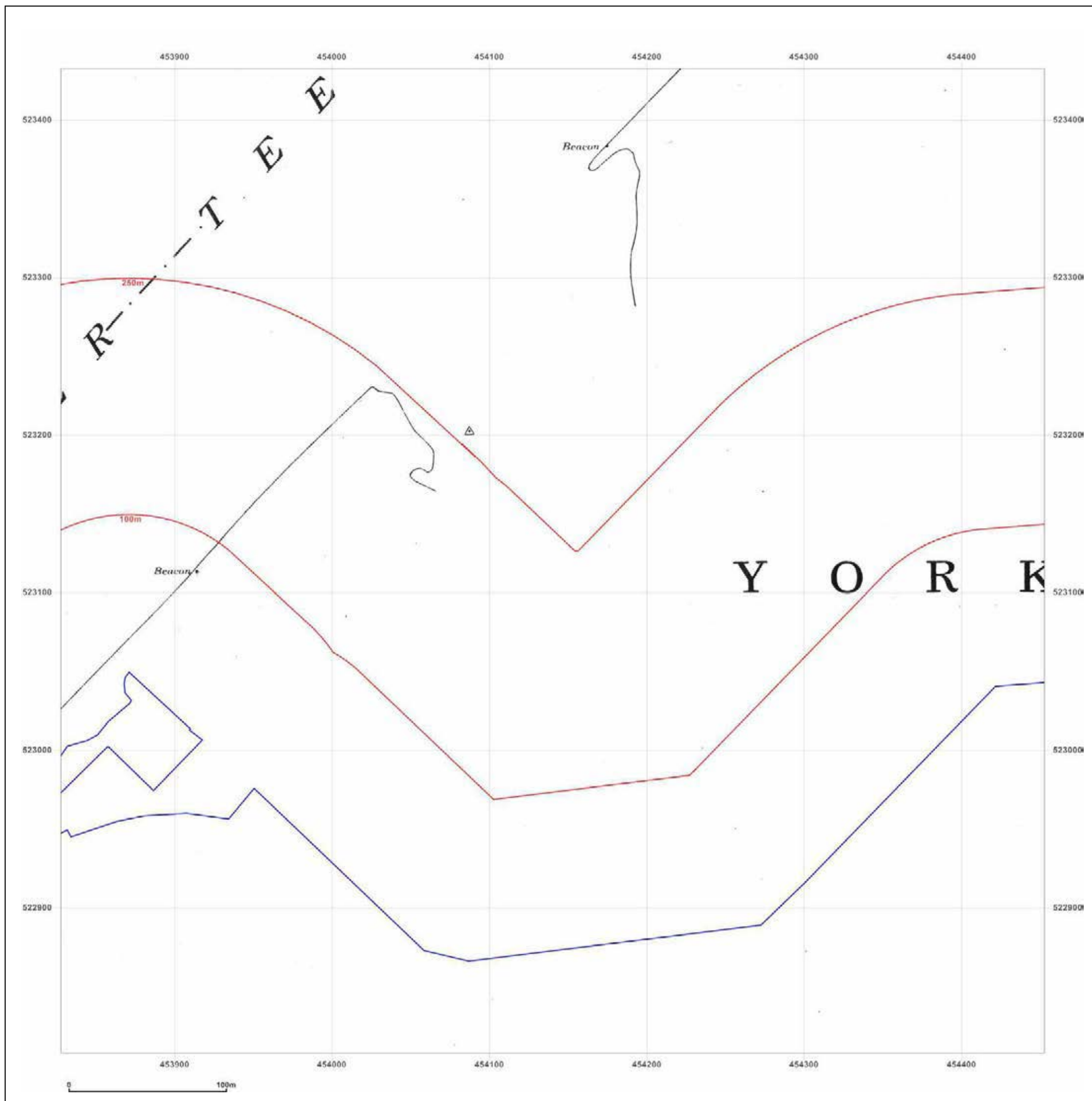


Supplied by:
www.emapsite.com
sales@emapsite.com

© Crown copyright and database rights 2019 Ordnance Survey 100035207

Production date: 03 June 2019

Map legend available at:
www.groundsure.com/sites/default/files/groundsure_legend.pdf



Site Details:

South Tees Development

Client Ref: EMS_546959_736025
Report Ref: EMS-546959_736025_LS_3_4
Grid Ref: 454140, 523120

Map Name: National Grid

Map date: 1952-1956

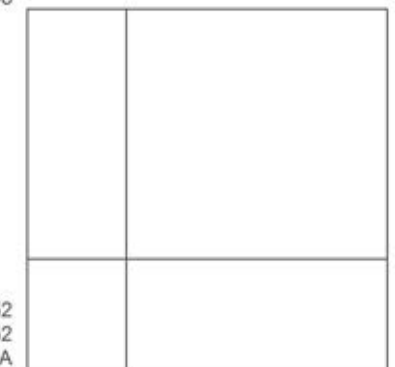
Scale: 1:2,500

Printed at: 1:2,500



Surveyed 1956
 Revised 1956
 Edition 1957
 Copyright N/A
 Levelled 1948

Surveyed 1952
 Revised 1952
 Edition 1954
 Copyright N/A
 Levelled 1948



Surveyed 1952
 Revised 1952
 Edition N/A
 Copyright N/A
 Levelled 1948

Surveyed 1952
 Revised 1952
 Edition 1954
 Copyright N/A
 Levelled 1948



Produced by
 Groundsure Insights
www.groundsure.com

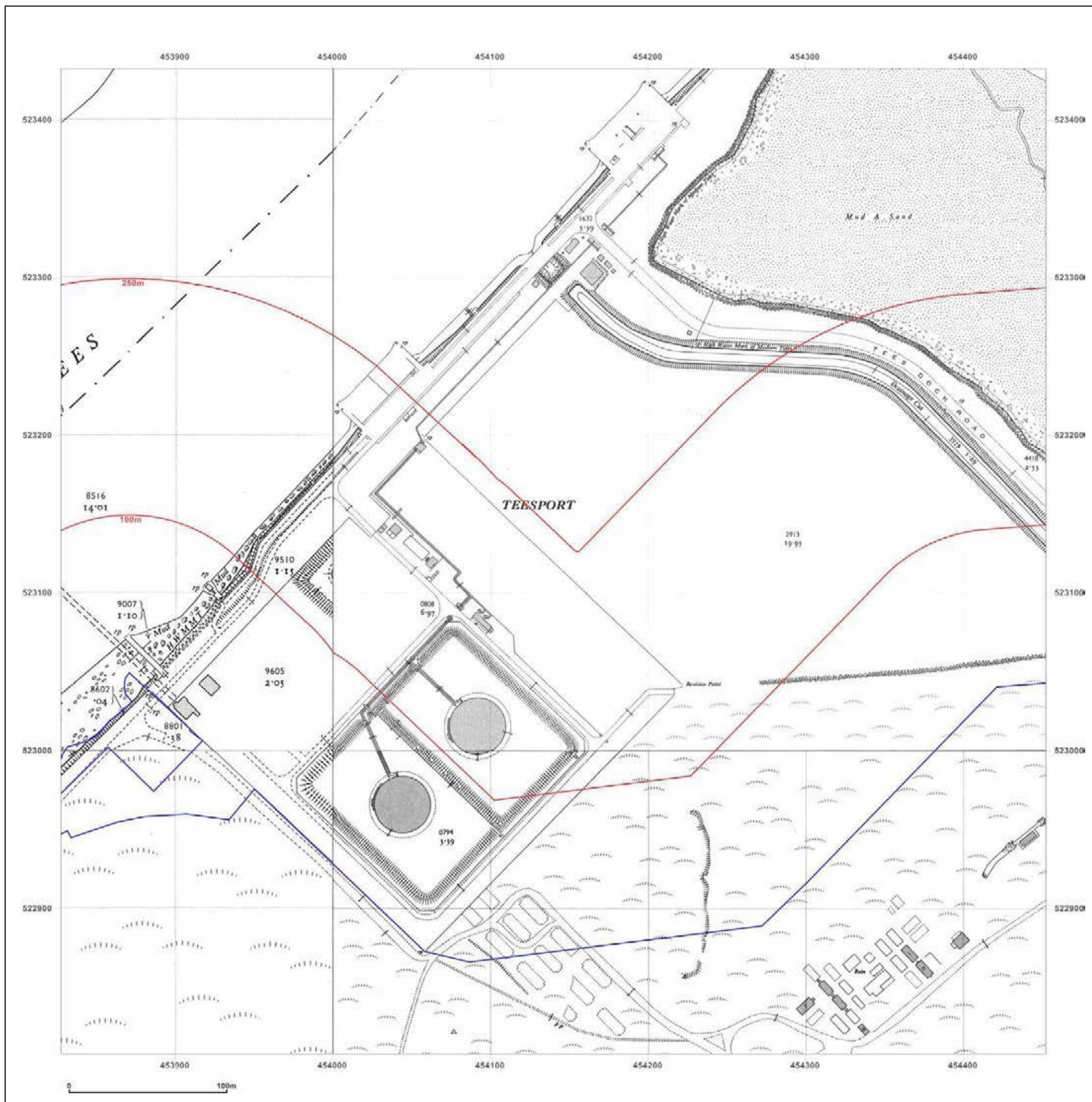


Supplied by:
www.emapsite.com
sales@emapsite.com

© Crown copyright and database rights 2019 Ordnance Survey 100035207

Production date: 03 June 2019

Map legend available at:
www.groundsure.com/sites/default/files/groundsure_legend.pdf



Site Details:

South Tees Development

Client Ref: EMS_546959_736025
Report Ref: EMS-546959_736025_LS_3_4
Grid Ref: 454140, 523120

Map Name: National Grid

Map date: 1963-1968

Scale: 1:2,500

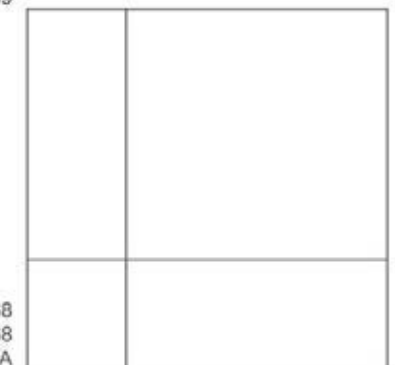
Printed at: 1:2,500



Surveyed 1968
 Revised 1968
 Edition N/A
 Copyright 1969
 Levelled 1959

Surveyed 1963
 Revised 1963
 Edition 1965
 Copyright 1965
 Levelled 1959

Surveyed 1968
 Revised 1968
 Edition N/A
 Copyright 1969
 Levelled 1959



Produced by
 Groundsure Insights
www.groundsure.com



Supplied by:
www.emapsite.com
sales@emapsite.com

© Crown copyright and database rights 2019 Ordnance Survey 100035207

Production date: 03 June 2019

Map legend available at:
www.groundsure.com/sites/default/files/groundsure_legend.pdf

Site Details:

South Tees Development

Client Ref: EMS_546959_736025
Report Ref: EMS-546959_736025_LS_3_4
Grid Ref: 454140, 523120

Map Name: National Grid

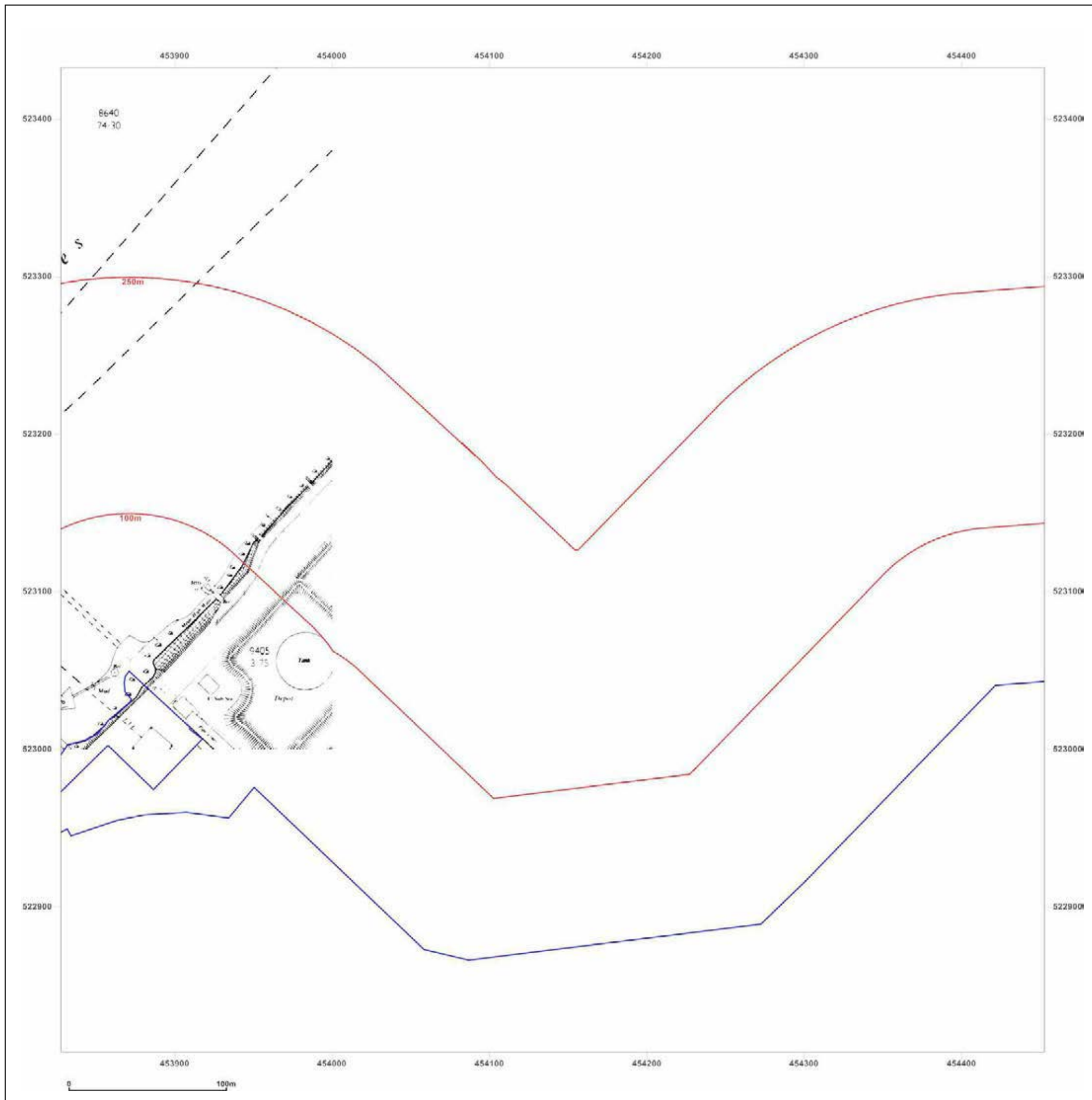

Map date: 1969

Scale: 1:2,500

Printed at: 1:2,500



Surveyed N/A
 Revised N/A
 Edition N/A
 Copyright N/A
 Levelled N/A



Produced by
 Groundsure Insights
www.groundsure.com



Supplied by:
www.emapsite.com
sales@emapsite.com

© Crown copyright and database rights 2019 Ordnance Survey 100035207

Production date: 03 June 2019

Map legend available at:
www.groundsure.com/sites/default/files/groundsure_legend.pdf