



Appendix D3

Maps







Small Scale Maps





Site Details:

South Tees Development

Client Ref: EMS_546959_736022
Report Ref: EMS-546959_736022
Grid Ref: 457423, 524523

Map Name: County Series

Map date: 1856-1857

Scale: 1:10,560

Printed at: 1:10,560



Surveyed 1853
 Revised N/A
 Edition 1856
 Copyright N/A
 Levelled N/A

Surveyed 1855
 Revised N/A
 Edition 1857
 Copyright N/A
 Levelled N/A



Produced by
 Groundsure Insights
www.groundsure.com

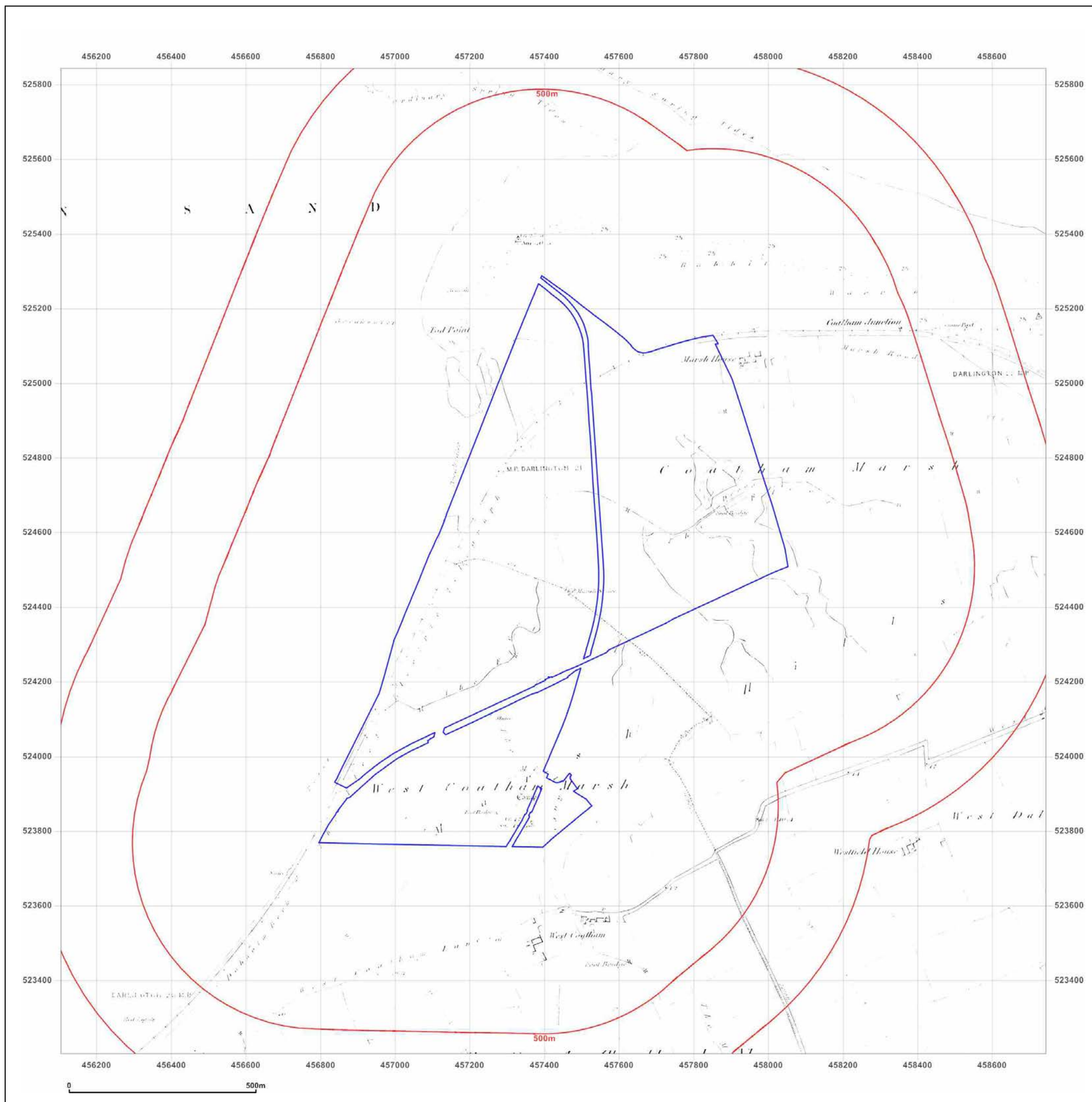


Supplied by:
www.emapsite.com
sales@emapsite.com

© Crown copyright and database rights 2019 Ordnance Survey 100035207

Production date: 10 June 2019

Map legend available at:
www.groundsure.com/sites/default/files/groundsure_legend.pdf



Site Details:

South Tees Development

Client Ref: EMS_546959_736022
Report Ref: EMS-546959_736022
Grid Ref: 457423, 524523

Map Name: County Series

Map date: 1893

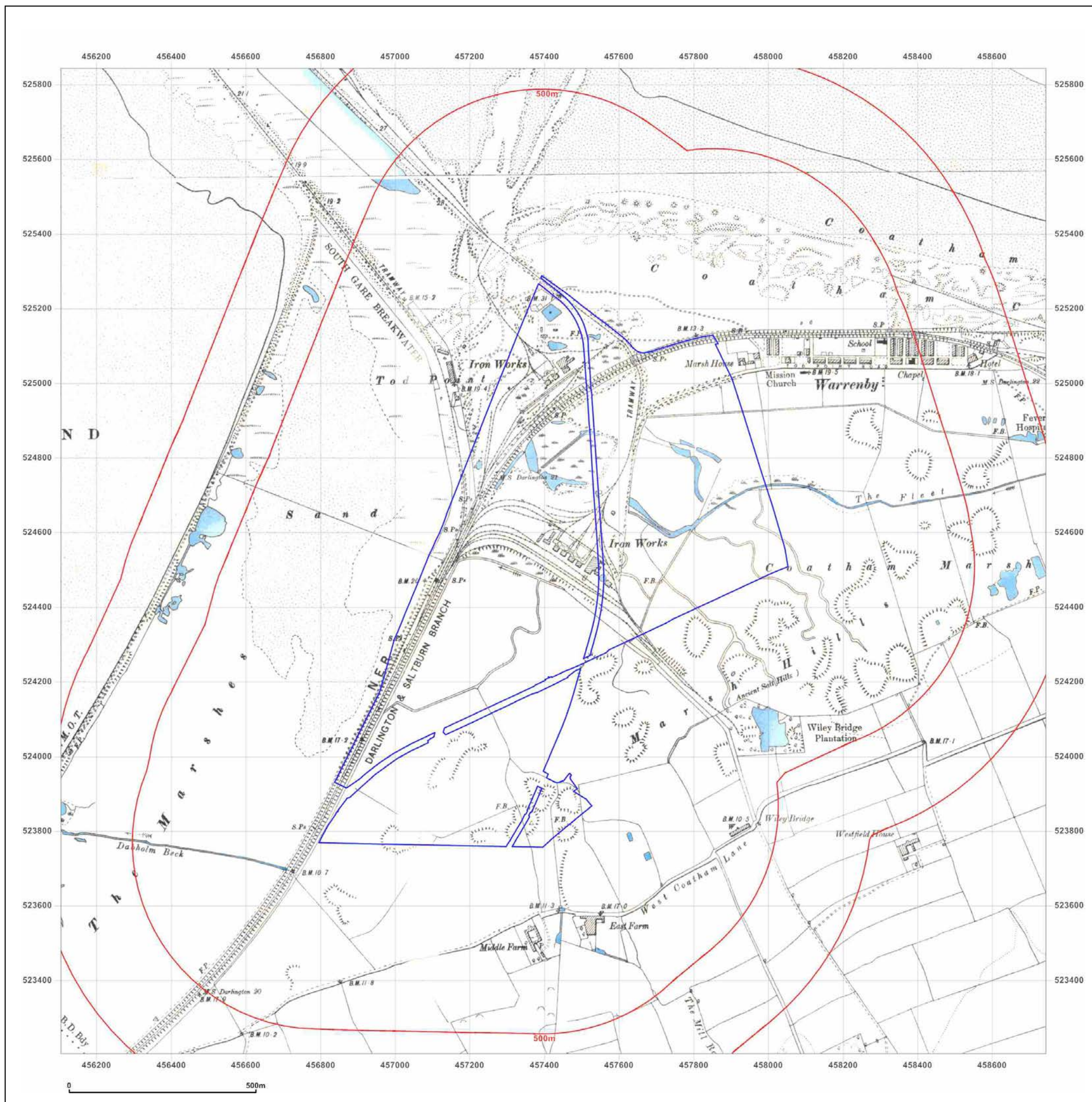
Scale: 1:10,560

Printed at: 1:10,560



Surveyed 1893
 Revised 1893
 Edition N/A
 Copyright N/A
 Levelled N/A

Surveyed 1893
 Revised 1893
 Edition N/A
 Copyright N/A
 Levelled N/A



Produced by
 Groundsure Insights
www.groundsure.com



Supplied by:
www.emapsite.com
sales@emapsite.com

© Crown copyright and database rights 2019 Ordnance Survey 100035207

Production date: 10 June 2019

Map legend available at:
www.groundsure.com/sites/default/files/groundsure_legend.pdf

Site Details:

South Tees Development

Client Ref: EMS_546959_736022
Report Ref: EMS-546959_736022
Grid Ref: 457423, 524523

Map Name: County Series

Map date: 1913

Scale: 1:10,560

Printed at: 1:10,560



Surveyed 1853
 Revised 1913
 Edition N/A
 Copyright N/A
 Levelled N/A

Surveyed 1853
 Revised 1913
 Edition N/A
 Copyright N/A
 Levelled N/A



Produced by
 Groundsure Insights
www.groundsure.com

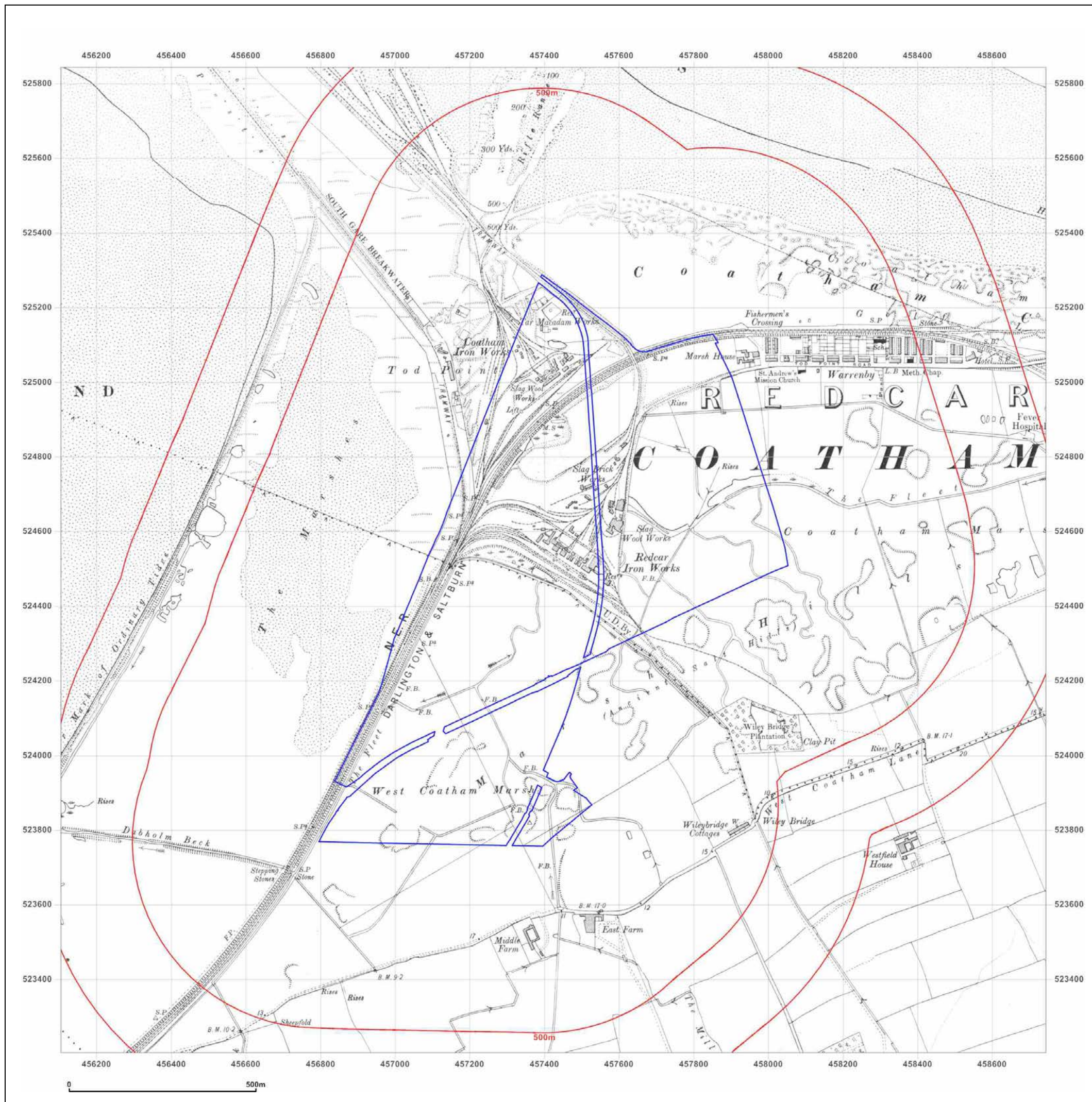


Supplied by:
www.emapsite.com
sales@emapsite.com

© Crown copyright and database rights 2019 Ordnance Survey 100035207

Production date: 10 June 2019

Map legend available at:
www.groundsure.com/sites/default/files/groundsure_legend.pdf



Site Details:

South Tees Development

Client Ref: EMS_546959_736022
Report Ref: EMS-546959_736022
Grid Ref: 457423, 524523

Map Name: County Series

Map date: 1927

Scale: 1:10,560

Printed at: 1:10,560



Surveyed 1853
 Revised 1927
 Edition N/A
 Copyright N/A
 Levelled N/A

Surveyed 1853
 Revised 1927
 Edition N/A
 Copyright N/A
 Levelled N/A



Produced by
 Groundsure Insights
www.groundsure.com

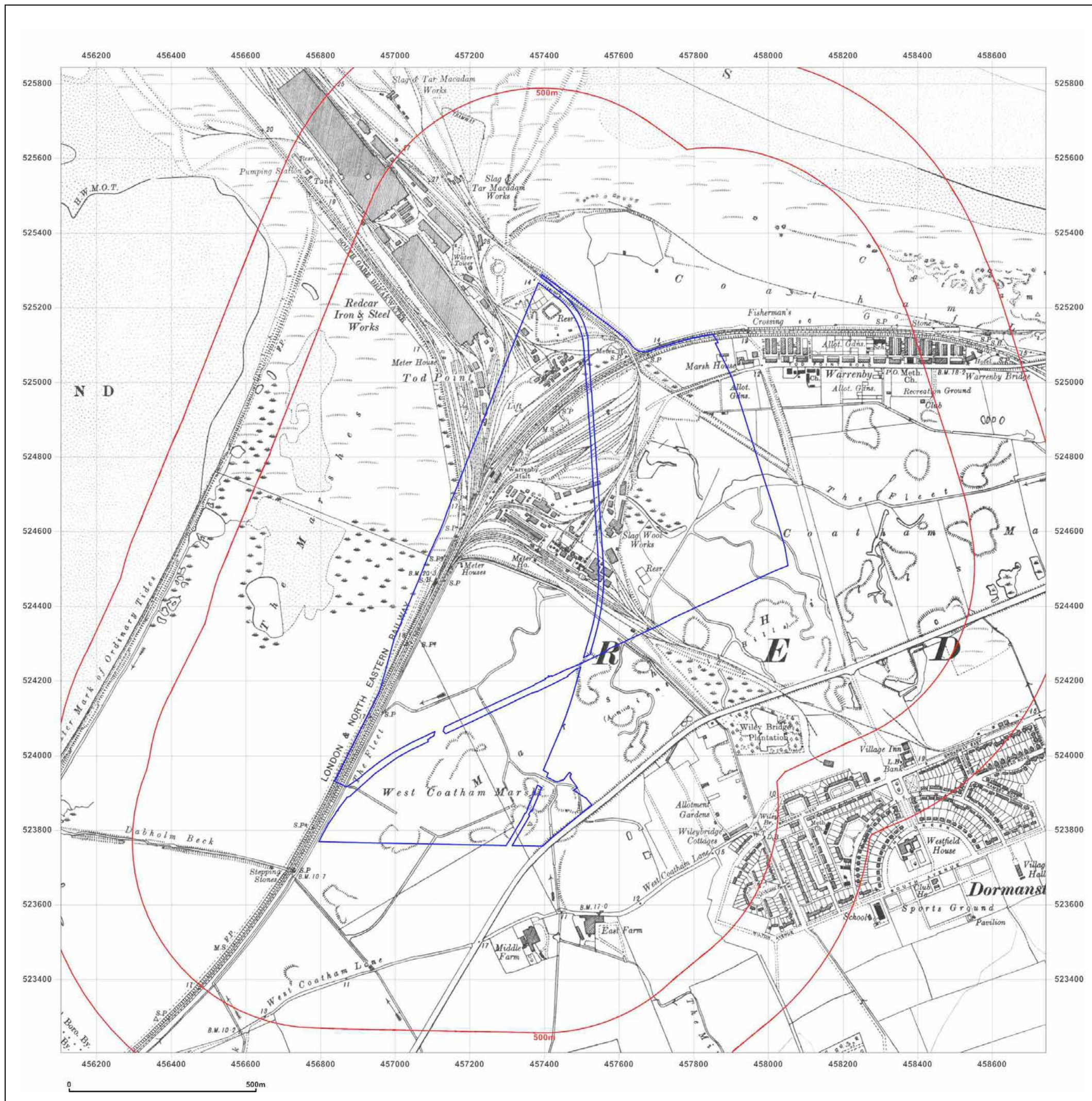


Supplied by:
www.emapsite.com
sales@emapsite.com

© Crown copyright and database rights 2019 Ordnance Survey 100035207

Production date: 10 June 2019

Map legend available at:
www.groundsure.com/sites/default/files/groundsure_legend.pdf



Site Details:

South Tees Development

Client Ref: EMS_546959_736022
Report Ref: EMS-546959_736022
Grid Ref: 457423, 524523

Map Name: County Series

Map date: 1938

Scale: 1:10,560

Printed at: 1:10,560



Surveyed 1853
 Revised 1938
 Edition N/A
 Copyright N/A
 Levelled N/A



Produced by
 Groundsure Insights
www.groundsure.com

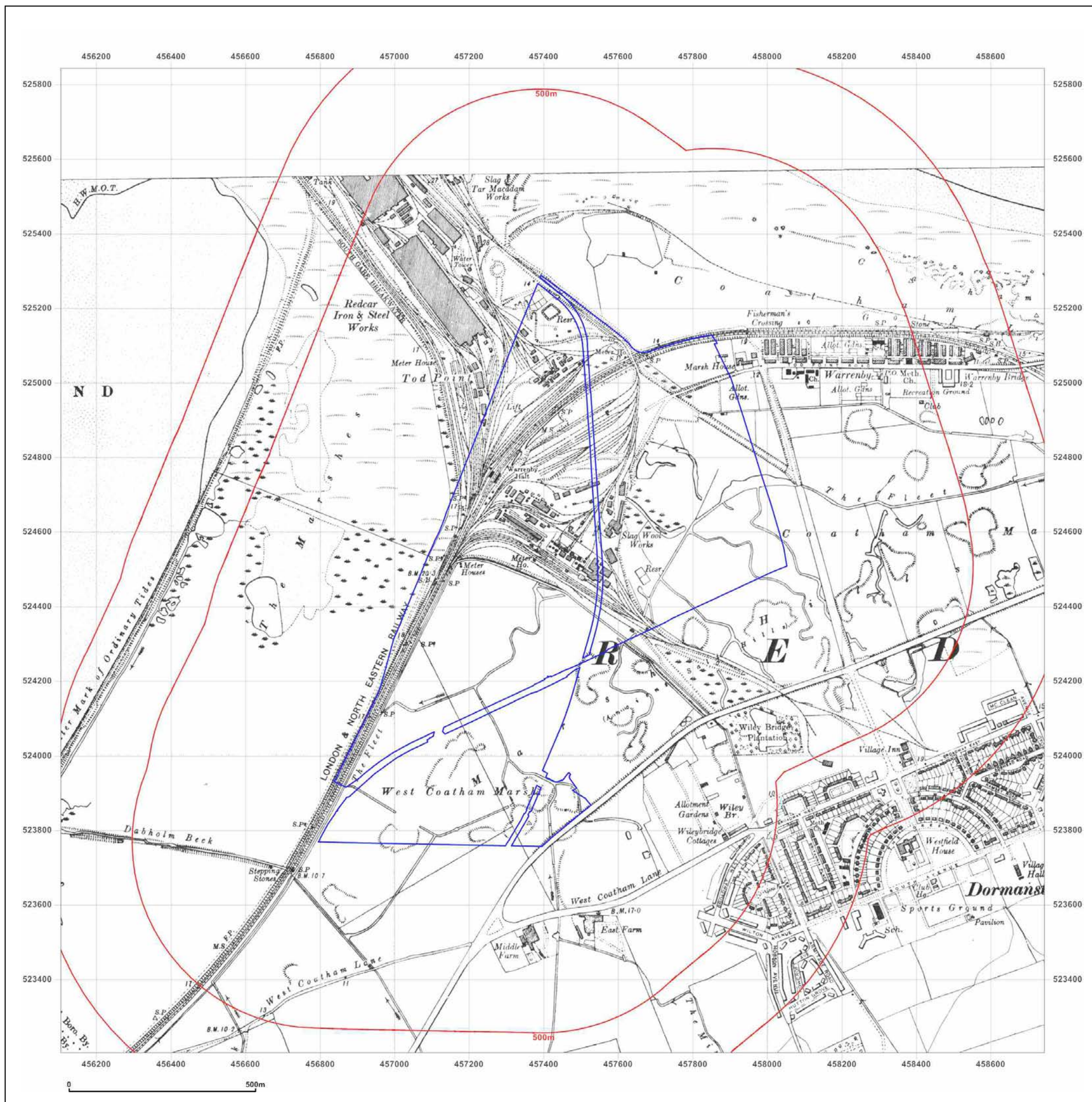


Supplied by:
www.emapsite.com
sales@emapsite.com

© Crown copyright and database rights 2019 Ordnance Survey 100035207

Production date: 10 June 2019

Map legend available at:
www.groundsure.com/sites/default/files/groundsure_legend.pdf



Site Details:

South Tees Development

Client Ref: EMS_546959_736022
Report Ref: EMS-546959_736022
Grid Ref: 457423, 524523

Map Name: Provisional

Map date: 1952-1953

Scale: 1:10,560

Printed at: 1:10,560



Surveyed N/A
 Revised 1952
 Edition 1953
 Copyright N/A
 Levelled N/A

Surveyed N/A
 Revised 1952
 Edition N/A
 Copyright 1952
 Levelled N/A



Produced by
 Groundsure Insights
www.groundsure.com

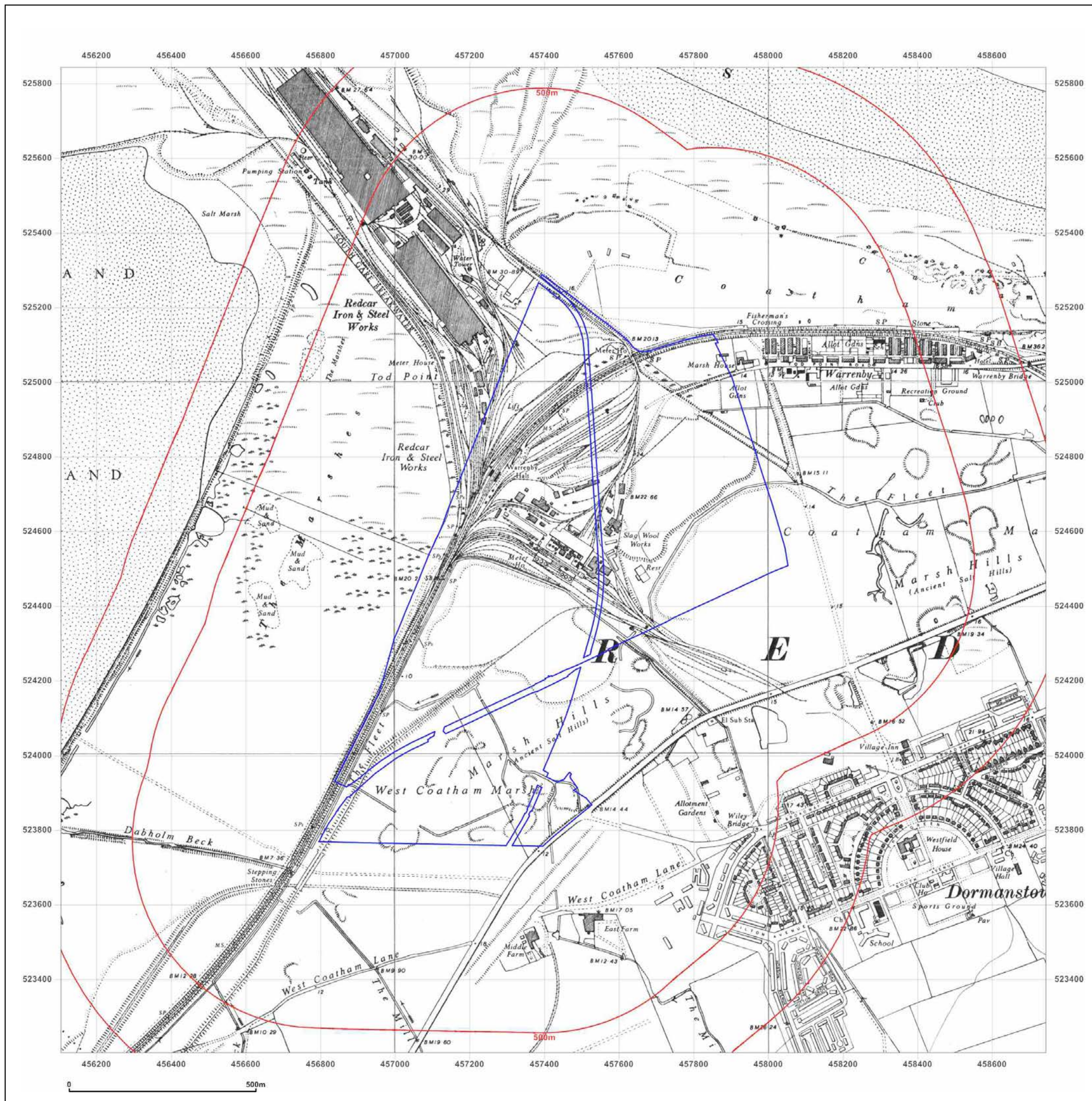


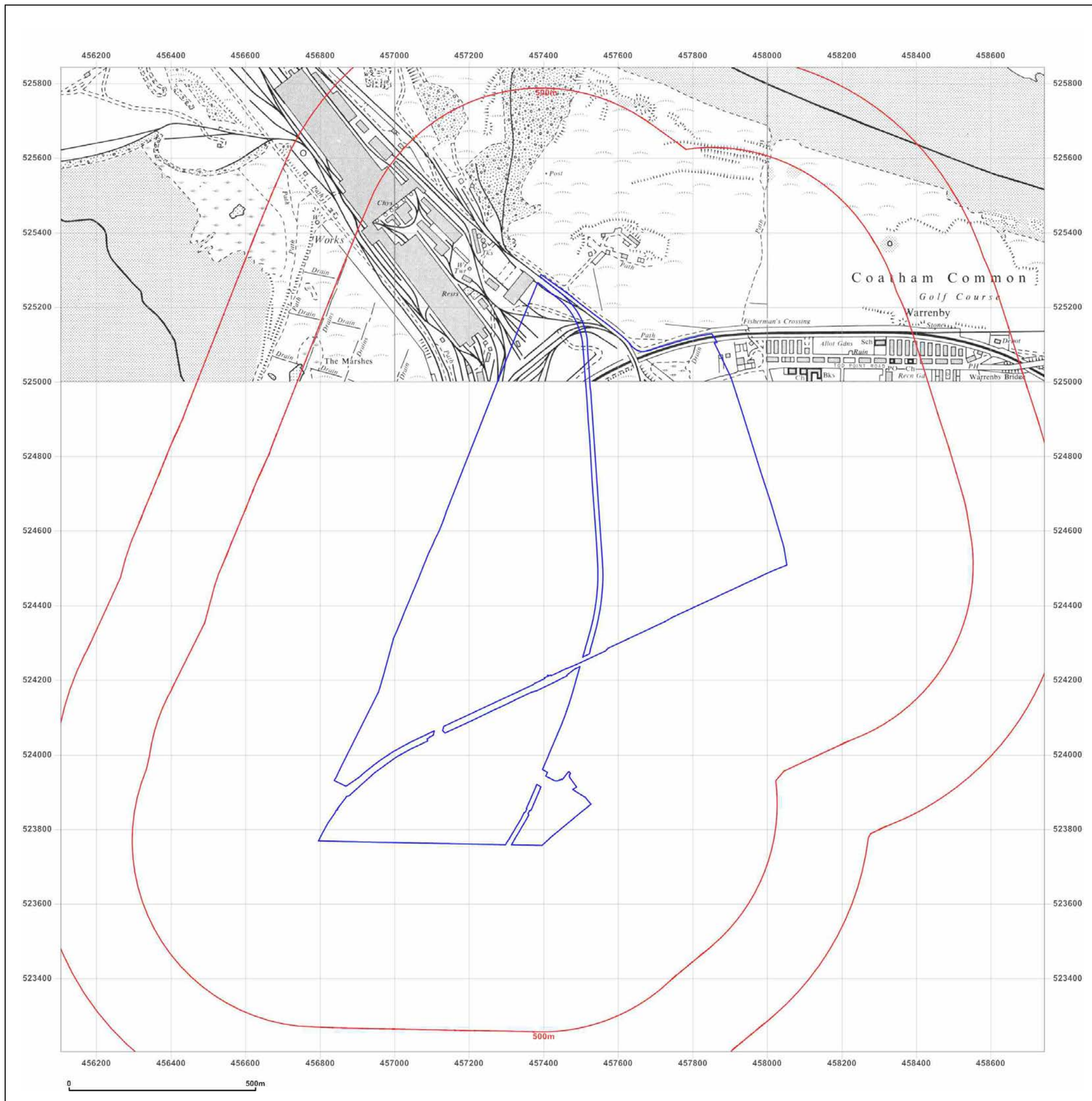
Supplied by:
www.emapsite.com
sales@emapsite.com

© Crown copyright and database rights 2019 Ordnance Survey 100035207

Production date: 10 June 2019

Map legend available at:
www.groundsure.com/sites/default/files/groundsure_legend.pdf





Site Details:

South Tees Development

Client Ref: EMS_546959_736022
Report Ref: EMS-546959_736022
Grid Ref: 457423, 524523

Map Name: Provisional


Map date: 1969

Scale: 1:10,560

Printed at: 1:10,560



Surveyed 1969
 Revised 1969
 Edition N/A
 Copyright N/A
 Levelled N/A



Produced by
 Groundsure Insights
www.groundsure.com



Supplied by:
www.emapsite.com
sales@emapsite.com

Site Details:

South Tees Development

Client Ref: EMS_546959_736022
Report Ref: EMS-546959_736022
Grid Ref: 457423, 524523

Map Name: National Grid

Map date: 1974

Scale: 1:10,000

Printed at: 1:10,000



Surveyed 1973
 Revised 1974
 Edition N/A
 Copyright N/A
 Levelled N/A



Produced by
 Groundsure Insights
www.groundsure.com

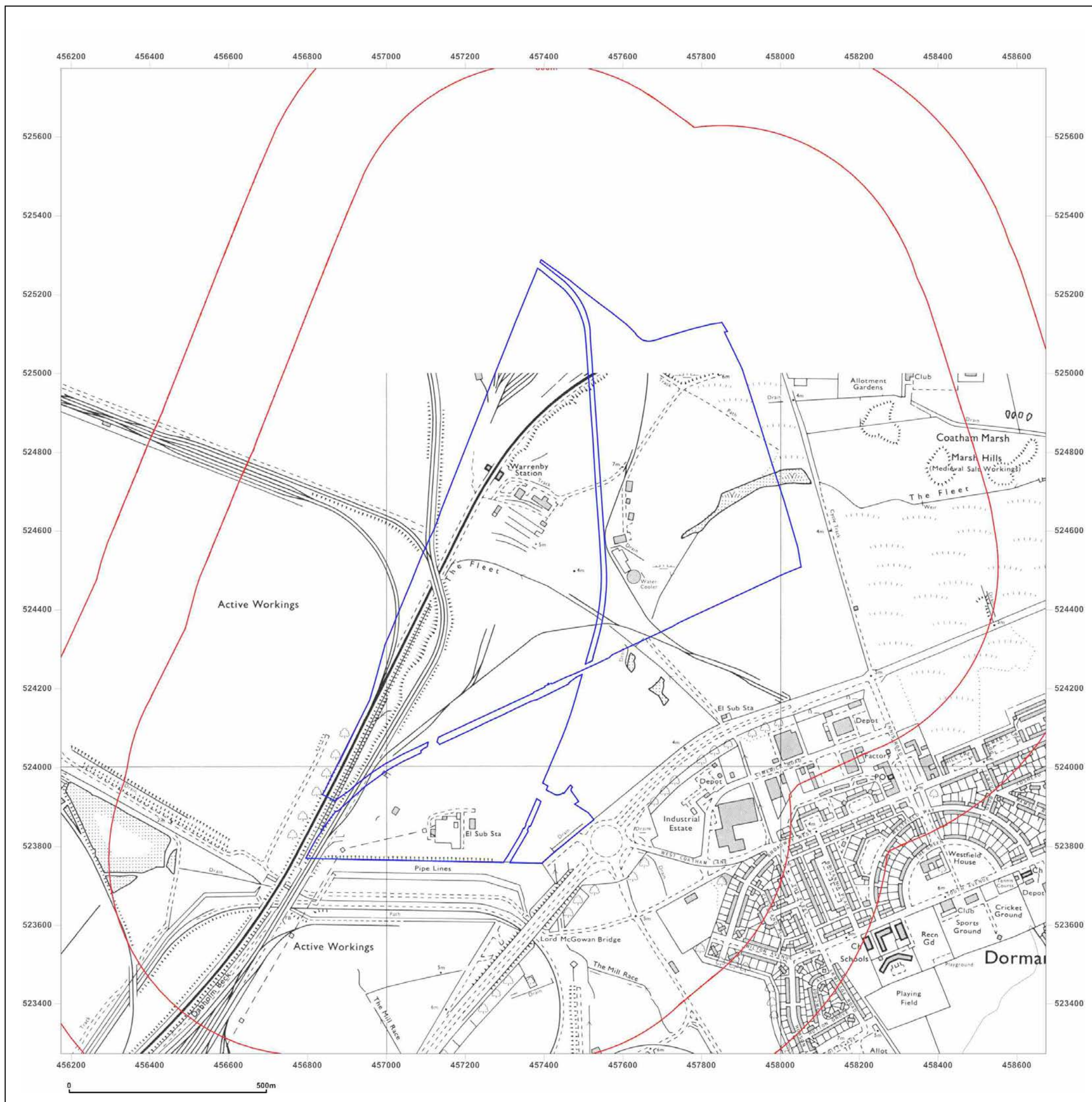


Supplied by:
www.emapsite.com
sales@emapsite.com

© Crown copyright and database rights 2019 Ordnance Survey 100035207

Production date: 10 June 2019

Map legend available at:
www.groundsure.com/sites/default/files/groundsure_legend.pdf



Site Details:

South Tees Development

Client Ref: EMS_546959_736022
Report Ref: EMS-546959_736022
Grid Ref: 457423, 524523

Map Name: National Grid

Map date: 1980-1983

Scale: 1:10,000

Printed at: 1:10,000



Surveyed 1980
 Revised 1980
 Edition N/A
 Copyright N/A
 Levelled N/A

Surveyed 1983
 Revised 1983
 Edition N/A
 Copyright N/A
 Levelled N/A



Produced by
 Groundsure Insights
www.groundsure.com

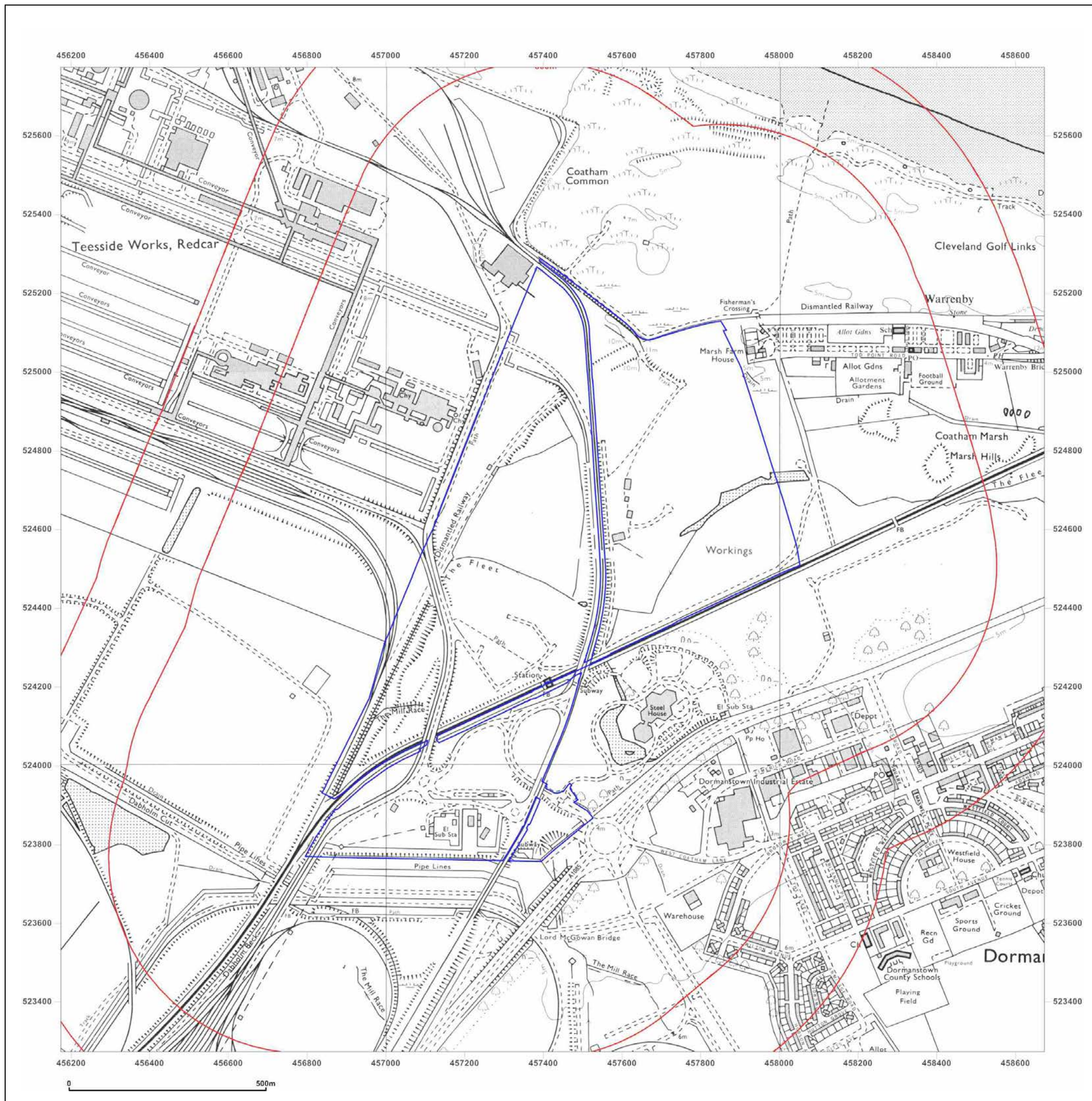


Supplied by:
www.emapsite.com
sales@emapsite.com

© Crown copyright and database rights 2019 Ordnance Survey 100035207

Production date: 10 June 2019

Map legend available at:
www.groundsure.com/sites/default/files/groundsure_legend.pdf



Site Details:

South Tees Development

Client Ref: EMS_546959_736022
Report Ref: EMS-546959_736022
Grid Ref: 457423, 524523

Map Name: National Grid

Map date: 1991

Scale: 1:10,000

Printed at: 1:10,000



Surveyed 1989
 Revised 1991
 Edition N/A
 Copyright N/A
 Levelled N/A



Produced by
 Groundsure Insights
www.groundsure.com

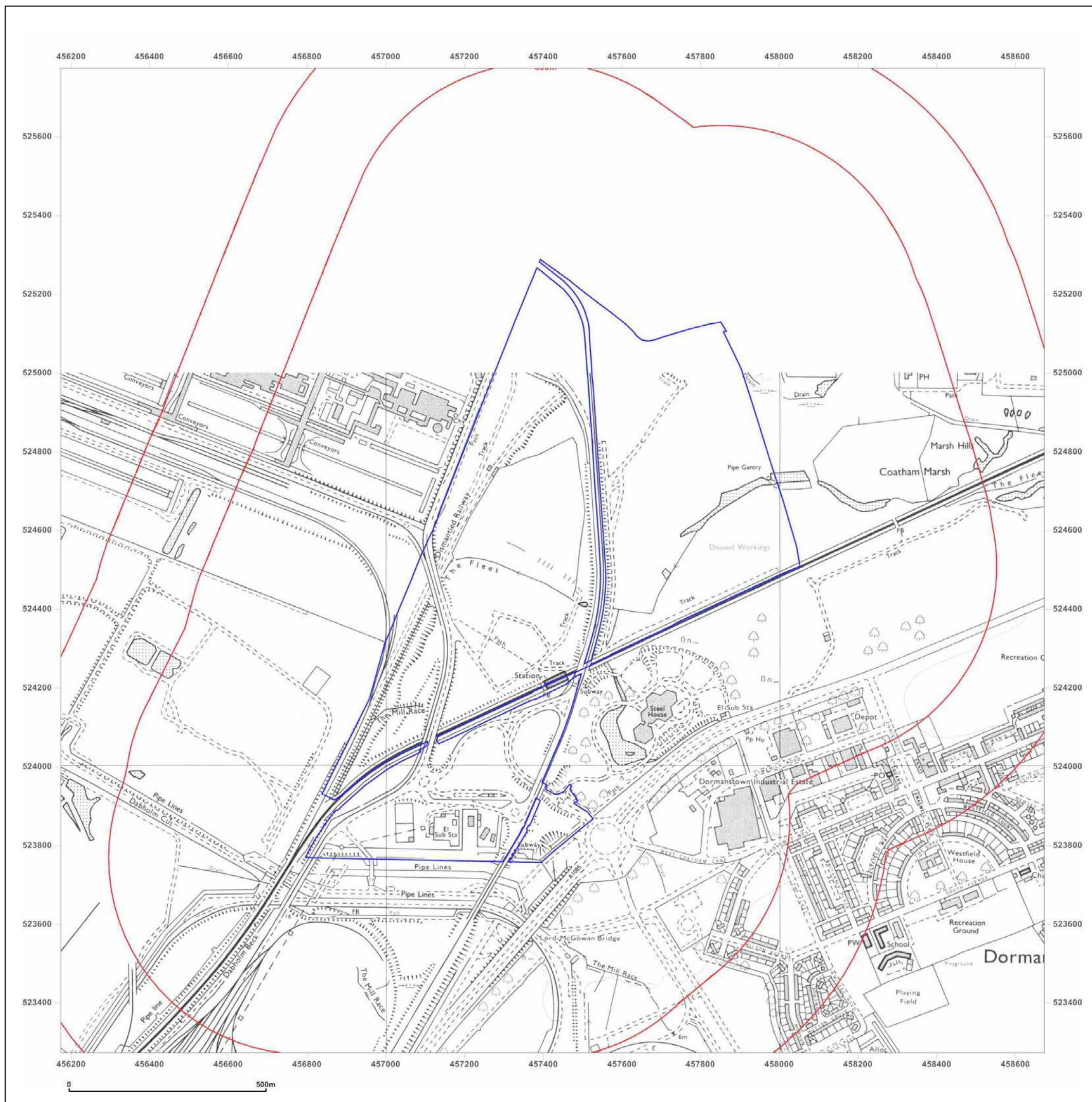


Supplied by:
www.emapsite.com
sales@emapsite.com

© Crown copyright and database rights 2019 Ordnance Survey 100035207

Production date: 10 June 2019

Map legend available at:
www.groundsure.com/sites/default/files/groundsure_legend.pdf



Site Details:

South Tees Development

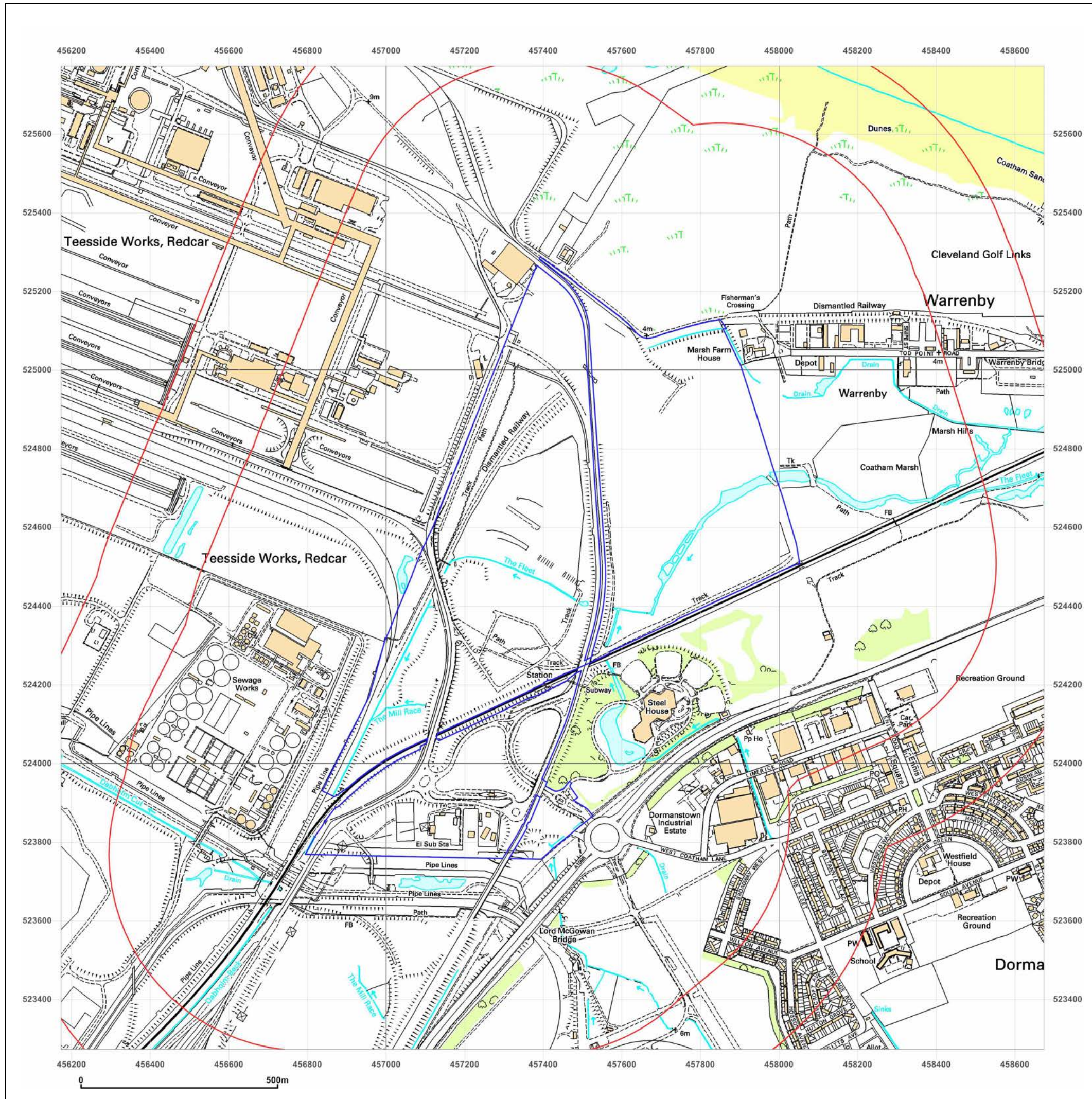

Client Ref: EMS_546959_736022
Report Ref: EMS-546959_736022
Grid Ref: 457423, 524523

Map Name: 1:10,000 Raster

Map date: 2002

Scale: 1:10,000

Printed at: 1:10,000



Produced by
Groundsure Insights
www.groundsure.com



Supplied by:
www.emapsite.com
sales@emapsite.com

© Crown copyright and database rights 2019 Ordnance Survey 100035207

Production date: 10 June 2019

Map legend available at:
www.groundsure.com/sites/default/files/groundsure_legend.pdf

Site Details:

South Tees Development

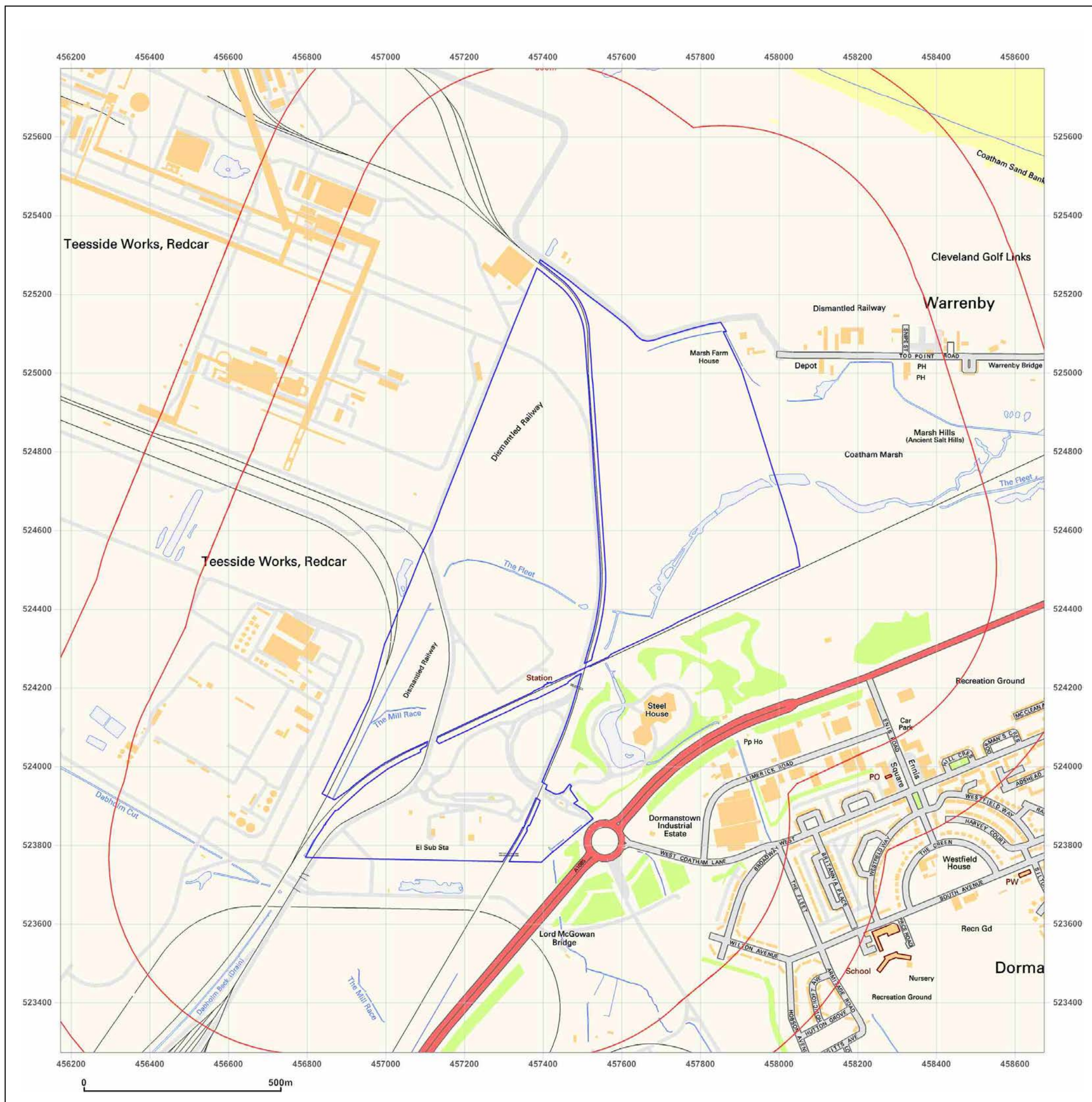

Client Ref: EMS_546959_736022
Report Ref: EMS-546959_736022
Grid Ref: 457423, 524523

Map Name: National Grid

Map date: 2010

Scale: 1:10,000

Printed at: 1:10,000



Produced by
Groundsure Insights
www.groundsure.com



Supplied by:
www.emapsite.com
sales@emapsite.com

© Crown copyright and database rights 2019 Ordnance Survey 100035207

Production date: 10 June 2019

Map legend available at:
www.groundsure.com/sites/default/files/groundsure_legend.pdf

Site Details:

South Tees Development

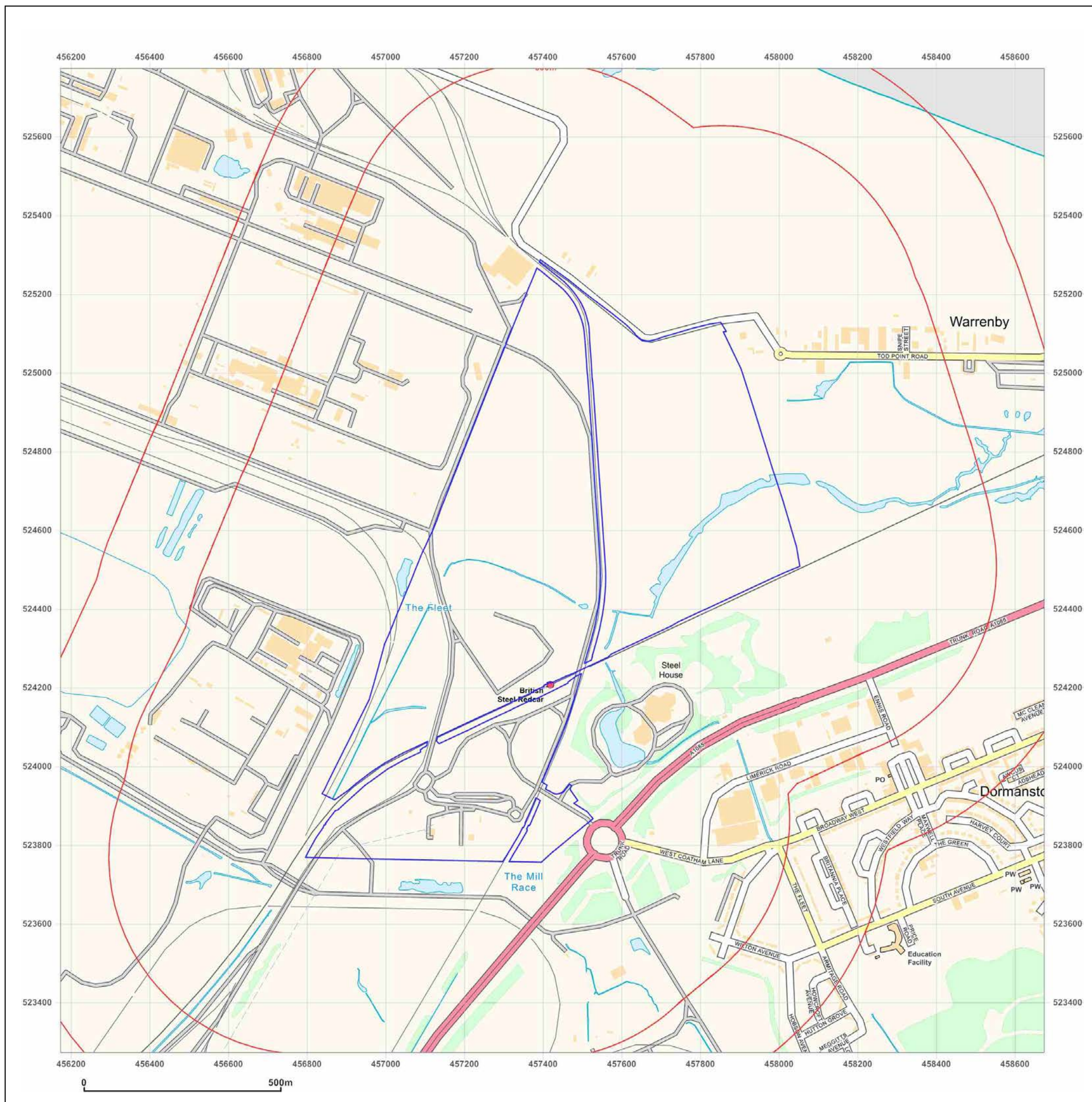
Client Ref: EMS_546959_736022
Report Ref: EMS-546959_736022
Grid Ref: 457423, 524523

Map Name: National Grid

Map date: 2014

Scale: 1:10,000

Printed at: 1:10,000



Produced by
Groundsure Insights
www.groundsure.com



Supplied by:
www.emapsite.com
sales@emapsite.com

© Crown copyright and database rights 2019 Ordnance Survey 100035207

Production date: 10 June 2019

Map legend available at:
www.groundsure.com/sites/default/files/groundsure_legend.pdf