



1:1250 Scale Sections 2-1 to 2-3





Site Details:

South Tees Development

Client Ref: EMS_546959_736031
Report Ref: EMS-546959_736031_1250scale_2_1
Grid Ref: 455490, 520856

Map Name: National Grid

Map date: 1952

Scale: 1:1,250

Printed at: 1:2,000



Surveyed 1952
 Revised 1952
 Edition N/A
 Copyright N/A
 Levelled 1948

Surveyed 1952
 Revised 1952
 Edition N/A
 Copyright N/A
 Levelled 1948

Surveyed 1952
 Revised 1952
 Edition N/A
 Copyright N/A
 Levelled 1948

Surveyed 1952
 Revised 1952
 Edition N/A
 Copyright N/A
 Levelled 1948



Produced by
 Groundsure Insights
www.groundsure.com

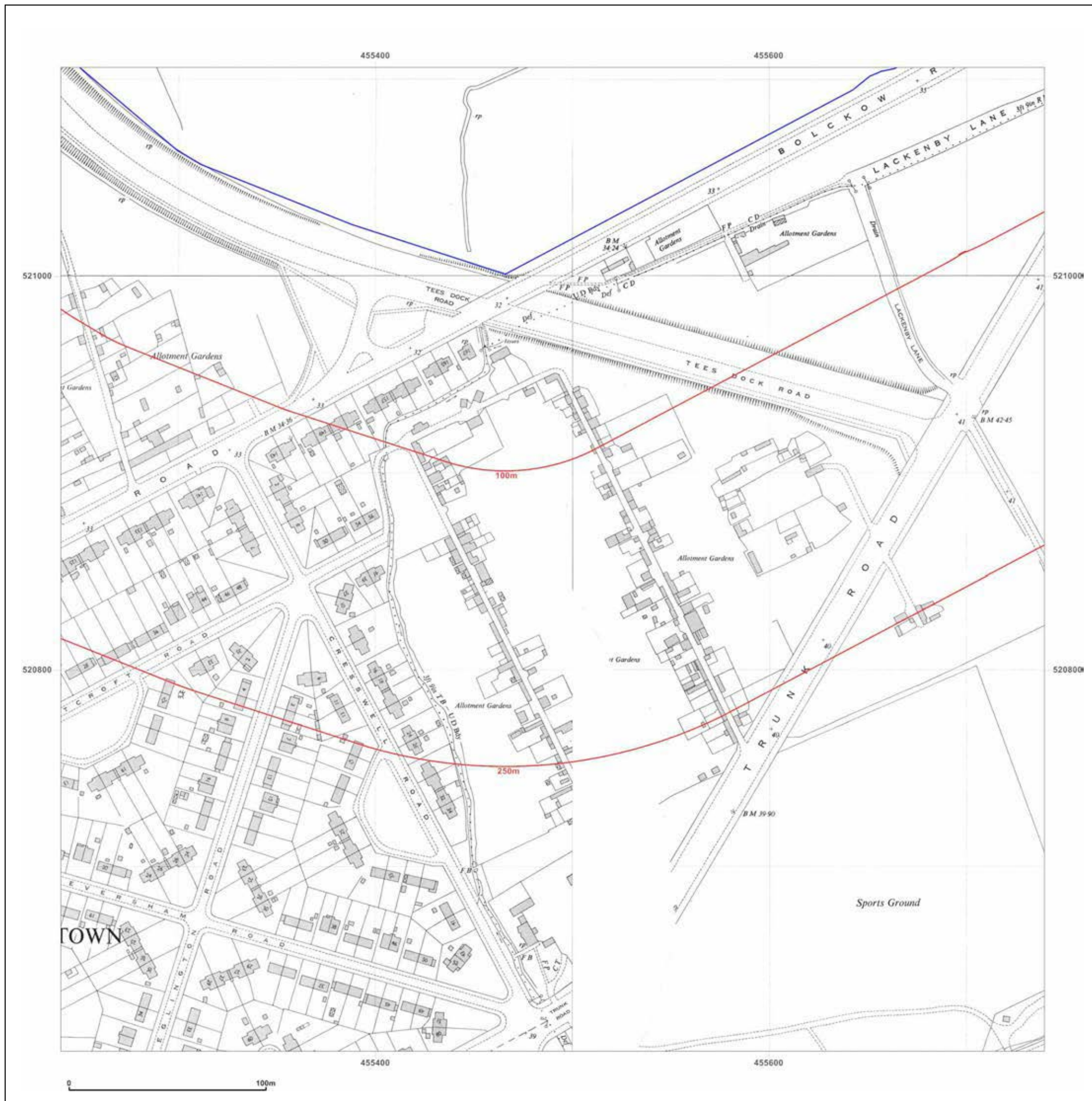


Supplied by:
www.emapsite.com
sales@emapsite.com

© Crown copyright and database rights 2019 Ordnance Survey 100035207

Production date: 03 June 2019

Map legend available at:
www.groundsure.com/sites/default/files/groundsure_legend.pdf



Site Details:

South Tees Development

Client Ref: EMS_546959_736031
Report Ref: EMS-546959_736031_1250scale_2_1
Grid Ref: 455490, 520856

Map Name: National Grid

Map date: 1953

Scale: 1:1,250

Printed at: 1:2,000



Surveyed N/A
 Revised N/A
 Edition N/A
 Copyright 1953
 Levelled N/A

Surveyed N/A
 Revised N/A
 Edition N/A
 Copyright 1953
 Levelled N/A

Surveyed N/A
 Revised N/A
 Edition N/A
 Copyright 1953
 Levelled N/A

Surveyed N/A
 Revised N/A
 Edition N/A
 Copyright 1953
 Levelled N/A



Produced by
 Groundsure Insights
www.groundsure.com

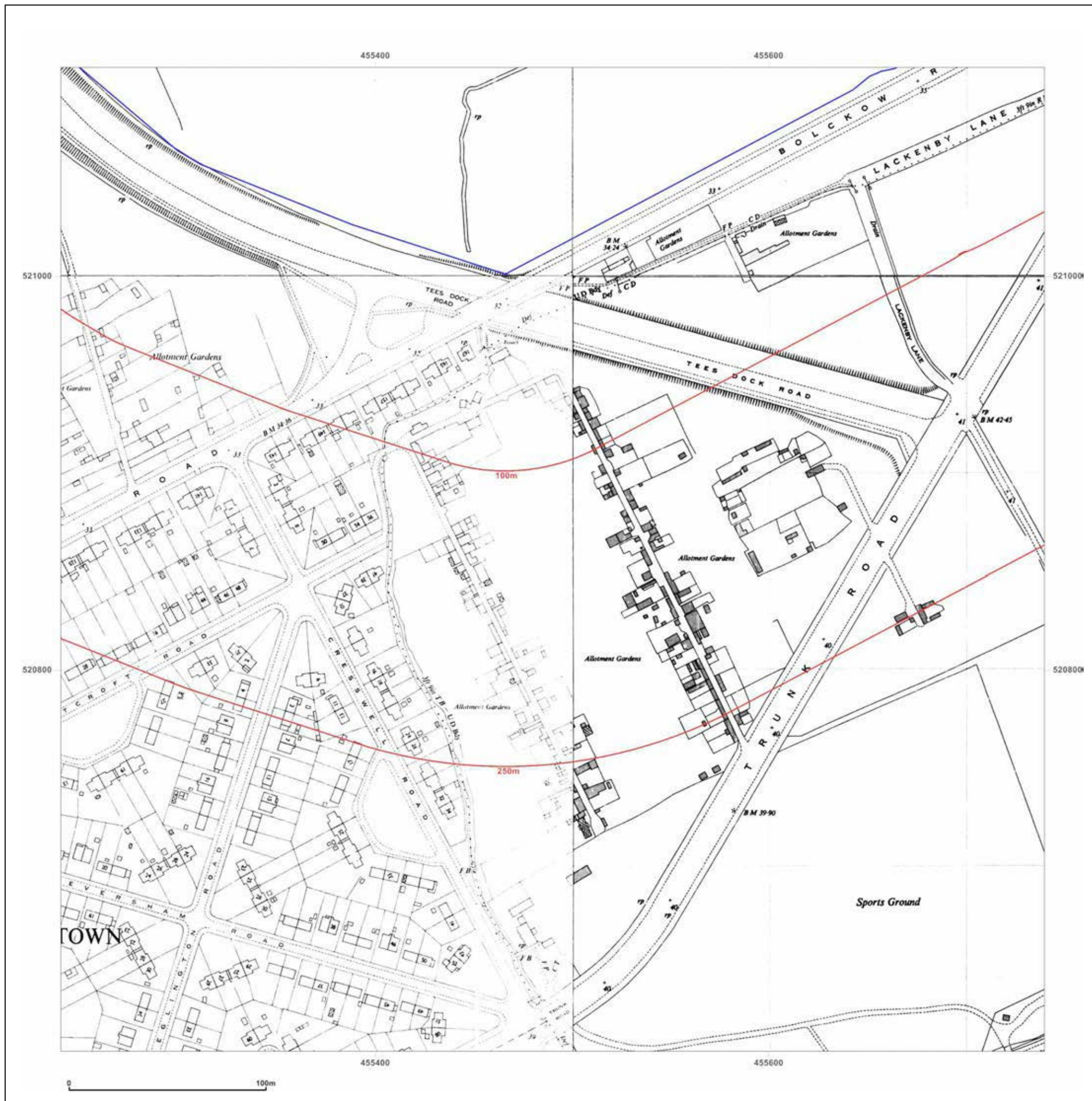


Supplied by:
www.emapsite.com
sales@emapsite.com

© Crown copyright and database rights 2019 Ordnance Survey 100035207

Production date: 03 June 2019

Map legend available at:
www.groundsure.com/sites/default/files/groundsure_legend.pdf



Site Details:

South Tees Development

Client Ref: EMS_546959_736031
Report Ref: EMS-546959_736031_1250scale_2_1
Grid Ref: 455490, 520856

Map Name: National Grid


Map date: 1959-1964

Scale: 1:1,250

Printed at: 1:2,000



Surveyed 1952
 Revised 1959
 Edition N/A
 Copyright 1959
 Levelled 1948



Surveyed 1952
 Revised 1963
 Edition N/A
 Copyright 1964
 Levelled 1959



Produced by
 Groundsure Insights
www.groundsure.com

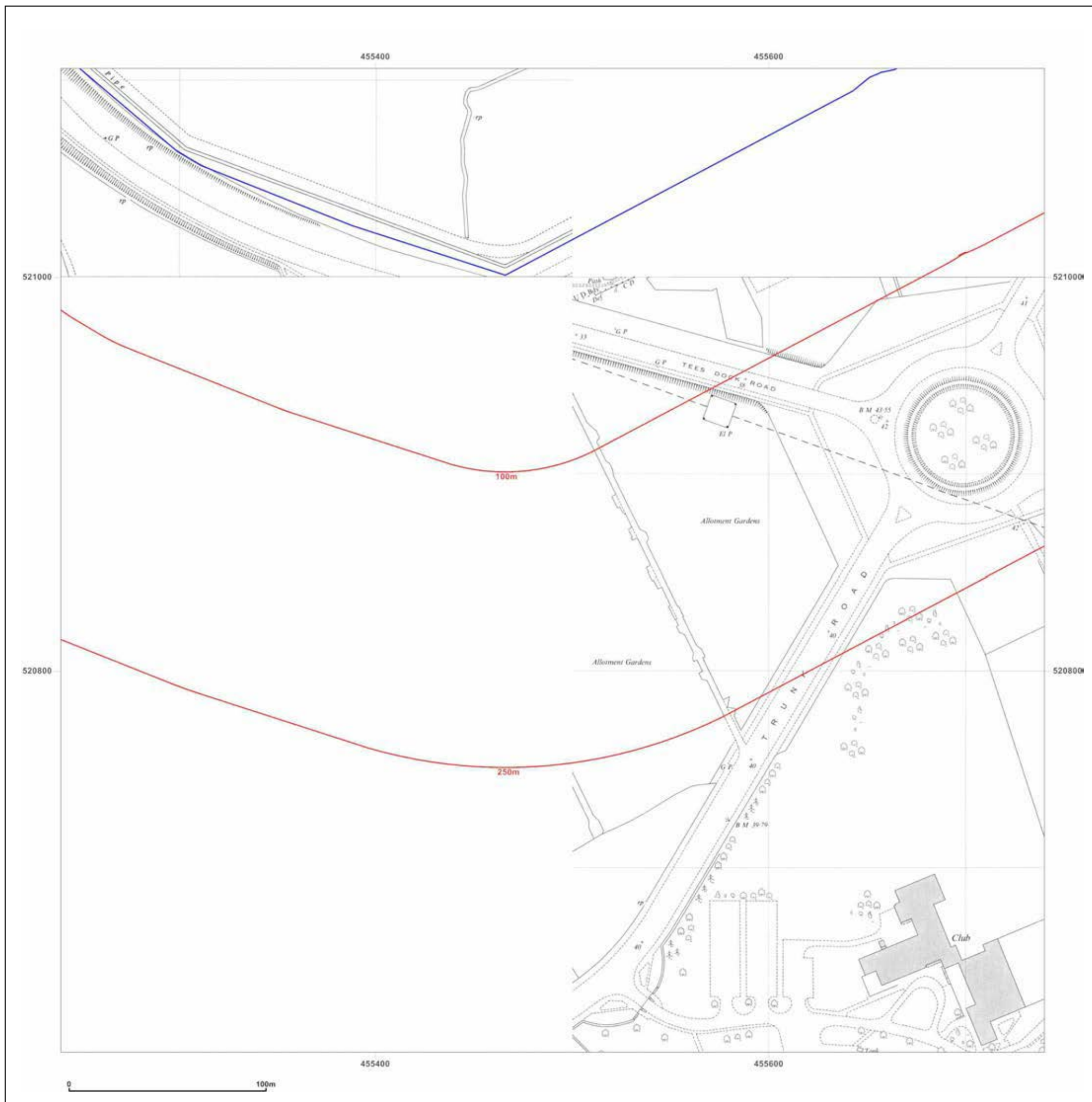


Supplied by:
www.emapsite.com
sales@emapsite.com

© Crown copyright and database rights 2019 Ordnance Survey 100035207

Production date: 03 June 2019

Map legend available at:
www.groundsure.com/sites/default/files/groundsure_legend.pdf



Site Details:

South Tees Development


Client Ref: EMS_546959_736031
Report Ref: EMS-546959_736031_1250scale_2_1
Grid Ref: 455490, 520856

Map Name: National Grid

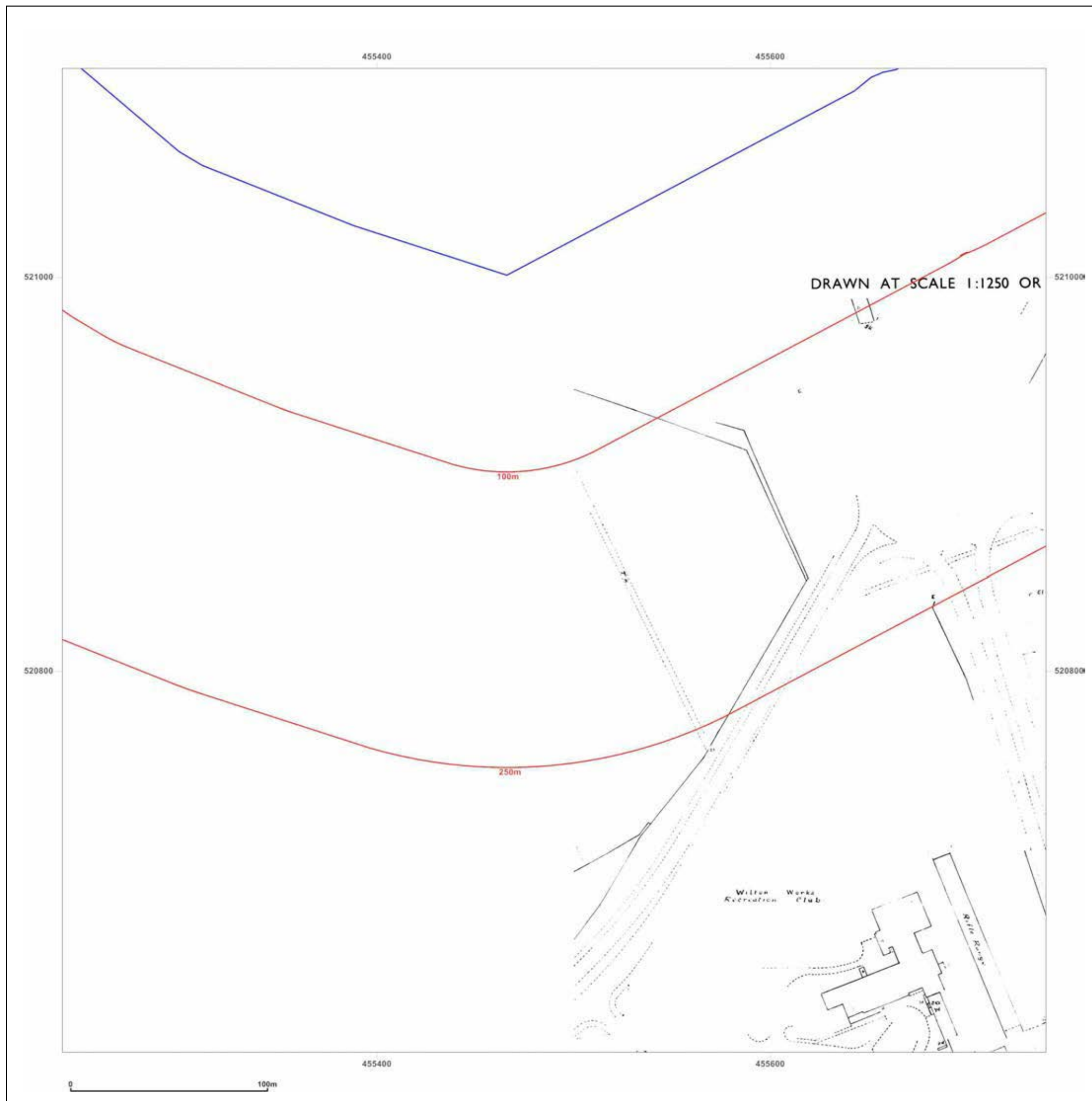
Map date: 1975

Scale: 1:1,250

Printed at: 1:2,000



Surveyed N/A
Revised N/A
Edition N/A
Copyright 1975
Levelled N/A



Produced by
Groundsure Insights
www.groundsure.com



Supplied by:
www.emapsite.com
sales@emapsite.com

© Crown copyright and database rights 2019 Ordnance Survey 100035207

Production date: 03 June 2019

Map legend available at:
www.groundsure.com/sites/default/files/groundsure_legend.pdf

Site Details:

South Tees Development

Client Ref: EMS_546959_736031
Report Ref: EMS-546959_736031_1250scale_2_1
Grid Ref: 455490, 520856

Map Name: National Grid

Map date: 1973-1978

Scale: 1:1,250

Printed at: 1:2,000



Surveyed 1952
 Revised 1973
 Edition N/A
 Copyright 1973
 Levelled 1959

Surveyed N/A
 Revised N/A
 Edition N/A
 Copyright N/A
 Levelled N/A

Surveyed 1952
 Revised 1977
 Edition N/A
 Copyright 1978
 Levelled 1959

Surveyed N/A
 Revised N/A
 Edition N/A
 Copyright 1974
 Levelled N/A



Produced by
 Groundsure Insights
www.groundsure.com



Supplied by:
www.emapsite.com
sales@emapsite.com

© Crown copyright and database rights 2019 Ordnance Survey 100035207

Production date: 03 June 2019

Map legend available at:
www.groundsure.com/sites/default/files/groundsure_legend.pdf



Site Details:

South Tees Development

Client Ref: EMS_546959_736031
Report Ref: EMS-546959_736031_1250scale_2_1
Grid Ref: 455490, 520856

Map Name: National Grid

Map date: 1976-1981

Scale: 1:1,250

Printed at: 1:2,000



Surveyed 1959
 Revised 1981
 Edition N/A
 Copyright 1981
 Levelled 1959

Surveyed 1952
 Revised 1975
 Edition N/A
 Copyright 1976
 Levelled 1959



Produced by
 Groundsure Insights
www.groundsure.com

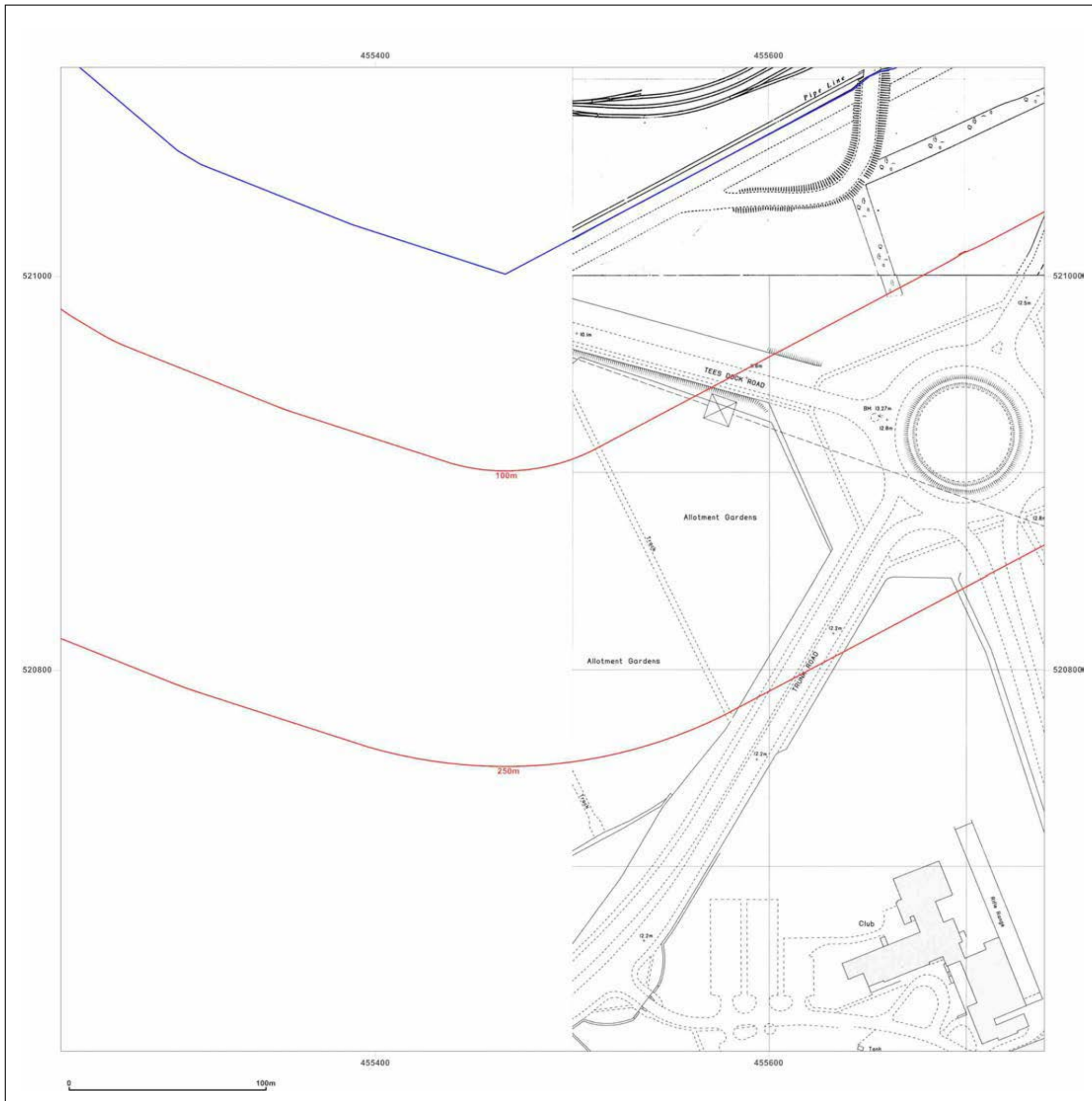


Supplied by:
www.emapsite.com
sales@emapsite.com

© Crown copyright and database rights 2019 Ordnance Survey 100035207

Production date: 03 June 2019

Map legend available at:
www.groundsure.com/sites/default/files/groundsure_legend.pdf



Site Details:

South Tees Development

Client Ref: EMS_546959_736031
Report Ref: EMS-546959_736031_1250scale_2_1
Grid Ref: 455490, 520856

Map Name: National Grid

Map date: 1983-1988

Scale: 1:1,250

Printed at: 1:2,000



Surveyed N/A
 Revised N/A
 Edition N/A
 Copyright 1983
 Levelled 1959

Surveyed N/A
 Revised N/A
 Edition N/A
 Copyright 1984
 Levelled 1959

Surveyed 1959
 Revised 1988
 Edition N/A
 Copyright 1988
 Levelled 1959

Surveyed 1959
 Revised 1988
 Edition N/A
 Copyright 1988
 Levelled 1959



Produced by
 Groundsure Insights
www.groundsure.com

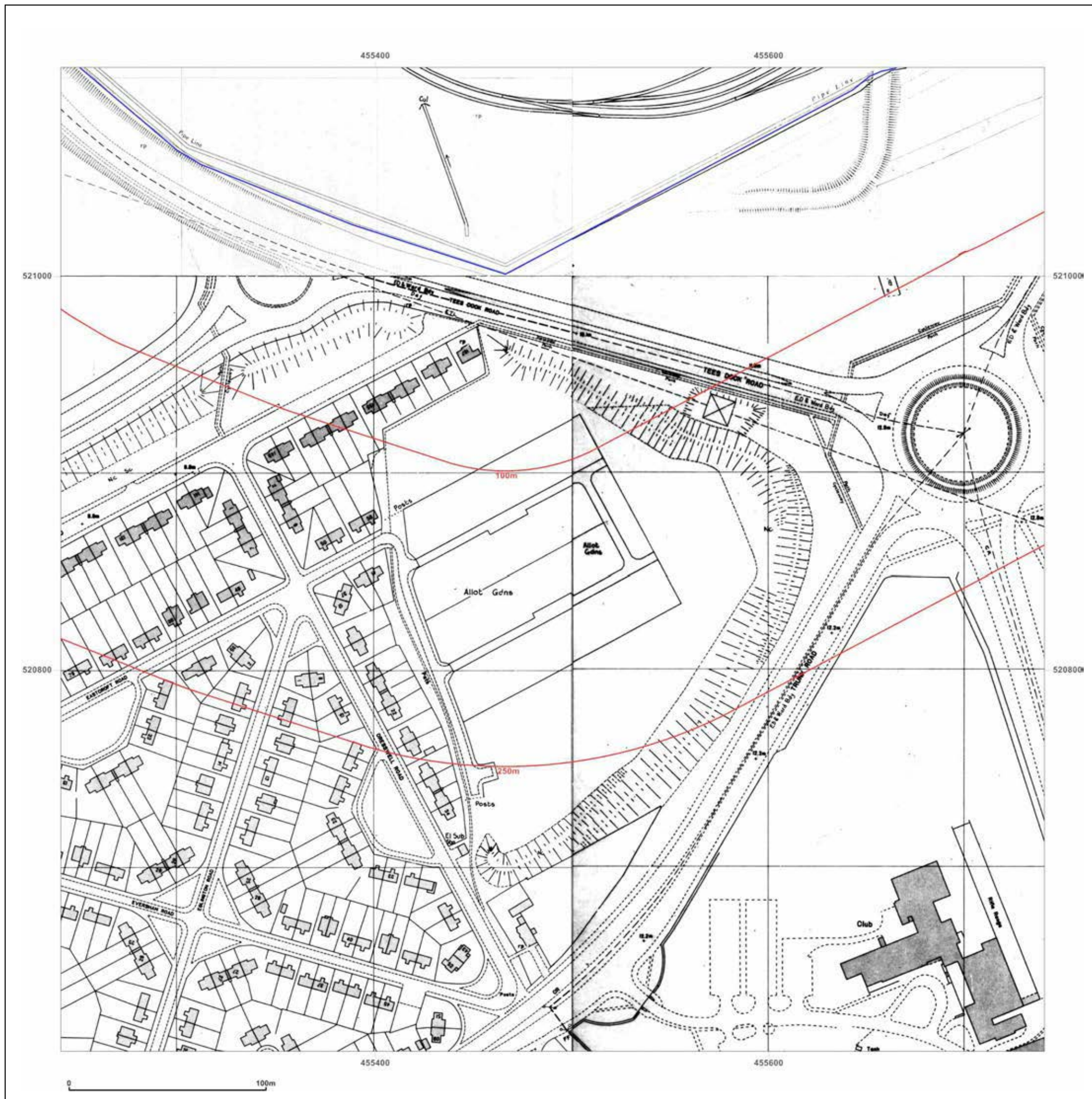


Supplied by:
www.emapsite.com
sales@emapsite.com

© Crown copyright and database rights 2019 Ordnance Survey 100035207

Production date: 03 June 2019

Map legend available at:
www.groundsure.com/sites/default/files/groundsure_legend.pdf



Site Details:

South Tees Development

Client Ref: EMS_546959_736031
Report Ref: EMS-546959_736031_1250scale_2_1
Grid Ref: 455490, 520856

Map Name: National Grid

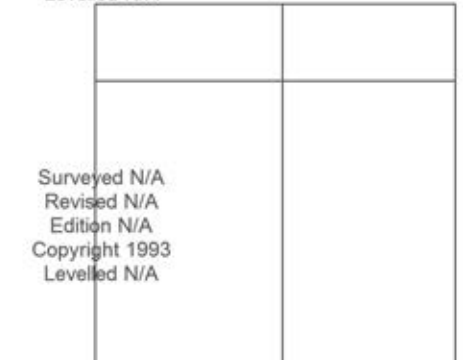
Map date: 1990-1993

Scale: 1:1,250

Printed at: 1:2,000



Surveved 1993 Revised 1993 Edition N/A Copyright N/A Levelled N/A	Surveved 1959 Revised 1990 Edition N/A Copyright 1990 Levelled 1959
---	---



Surveved N/A Revised N/A Edition N/A Copyright 1993 Levelled N/A	Surveved 1990 Revised 1990 Edition N/A Copyright 1990 Levelled N/A
--	--



Produced by
 Groundsure Insights
www.groundsure.com

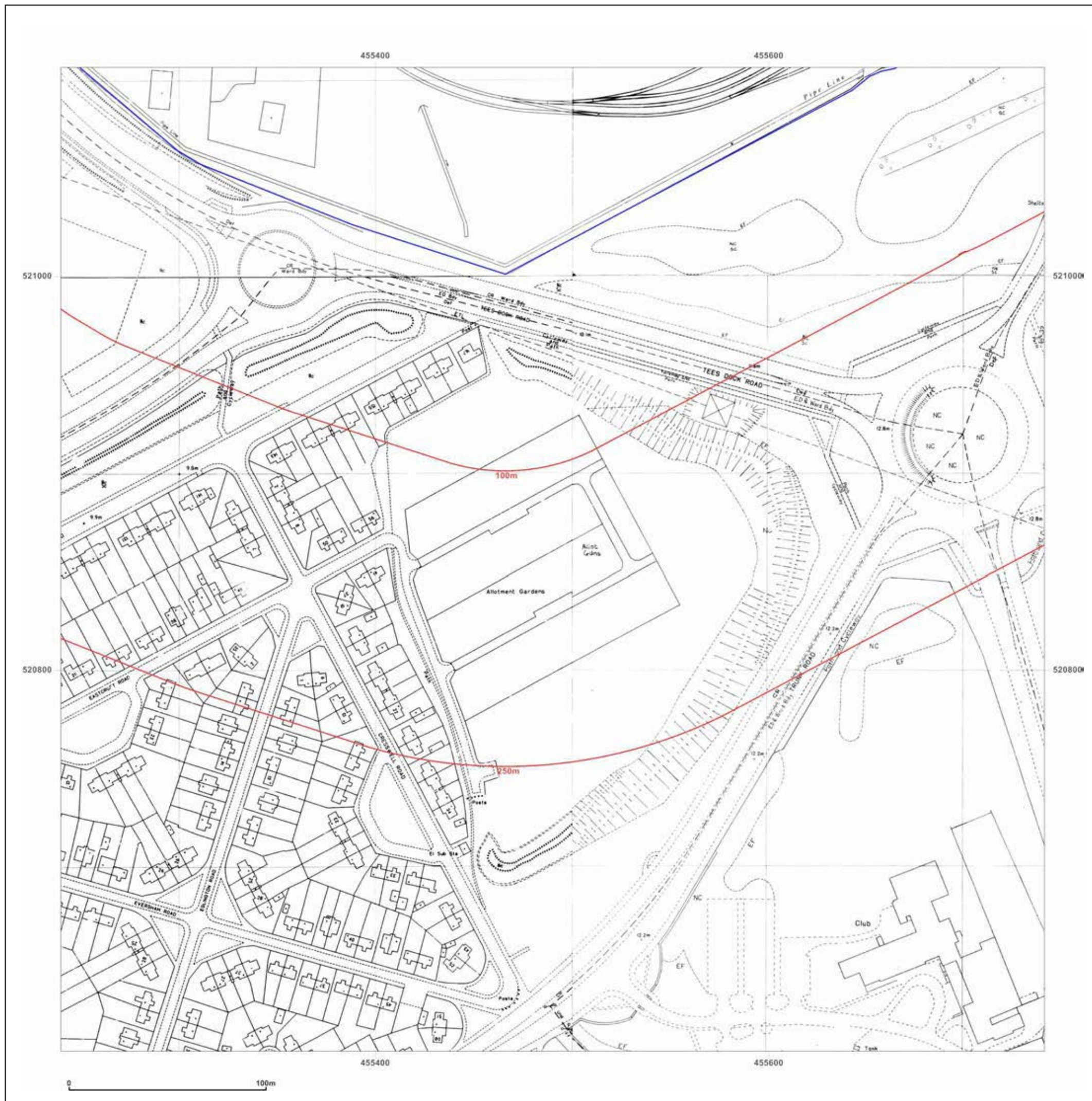


Supplied by:
www.emapsite.com
sales@emapsite.com

© Crown copyright and database rights 2019 Ordnance Survey 100035207

Production date: 03 June 2019

Map legend available at:
www.groundsure.com/sites/default/files/groundsure_legend.pdf



Site Details:

South Tees Development

Client Ref: EMS_546959_736031
Report Ref: EMS-546959_736031_1250scale_2_1
Grid Ref: 455490, 520856

Map Name: National Grid

Map date: 1994

Scale: 1:1,250

Printed at: 1:2,000



Surveyed N/A
Revised N/A
Edition N/A
Copyright 1994
Levelled N/A



Produced by
Groundsure Insights
www.groundsure.com



Supplied by:
www.emapsite.com
sales@emapsite.com

© Crown copyright and database rights 2019 Ordnance Survey 100035207

Production date: 03 June 2019

Map legend available at:
www.groundsure.com/sites/default/files/groundsure_legend.pdf



Site Details:

South Tees Development

Client Ref: EMS_546959_736031
Report Ref: EMS-546959_736031_1250scale_2_1
Grid Ref: 455490, 520856

Map Name: National Grid

Map date: 1994

Scale: 1:1,250

Printed at: 1:2,000



Surveyed N/A
Revised N/A
Edition N/A
Copyright 1994
Levelled N/A



Produced by
Groundsure Insights
www.groundsure.com



Supplied by:
www.emapsite.com
sales@emapsite.com

© Crown copyright and database rights 2019 Ordnance Survey 100035207

Production date: 03 June 2019

Map legend available at:
www.groundsure.com/sites/default/files/groundsure_legend.pdf



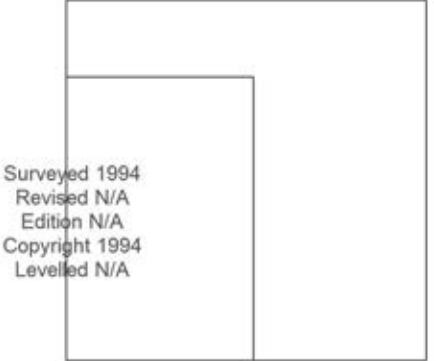


Site Details:

South Tees Development

Client Ref: EMS_546959_736031
Report Ref: EMS-546959_736031_1250scale_2_1
Grid Ref: 455490, 520856

Map Name: National Grid
Map date: 1994
Scale: 1:1,250
Printed at: 1:2,000



Produced by
 Groundsure Insights
www.groundsure.com



Supplied by:
www.emapsite.com
sales@emapsite.com

© Crown copyright and database rights 2019 Ordnance Survey 100035207

Production date: 03 June 2019

Map legend available at:
www.groundsure.com/sites/default/files/groundsure_legend.pdf

Site Details:

South Tees Development

Client Ref: EMS_546959_736031
Report Ref: EMS-546959_736031_1250scale_2_1
Grid Ref: 455490, 520856

Map Name: National Grid

Map date: 1994

Scale: 1:1,250

Printed at: 1:2,000



Surveyed 1994
Revised 1994
Edition N/A
Copyright 1994
Levelled N/A



Produced by
Groundsure Insights
www.groundsure.com

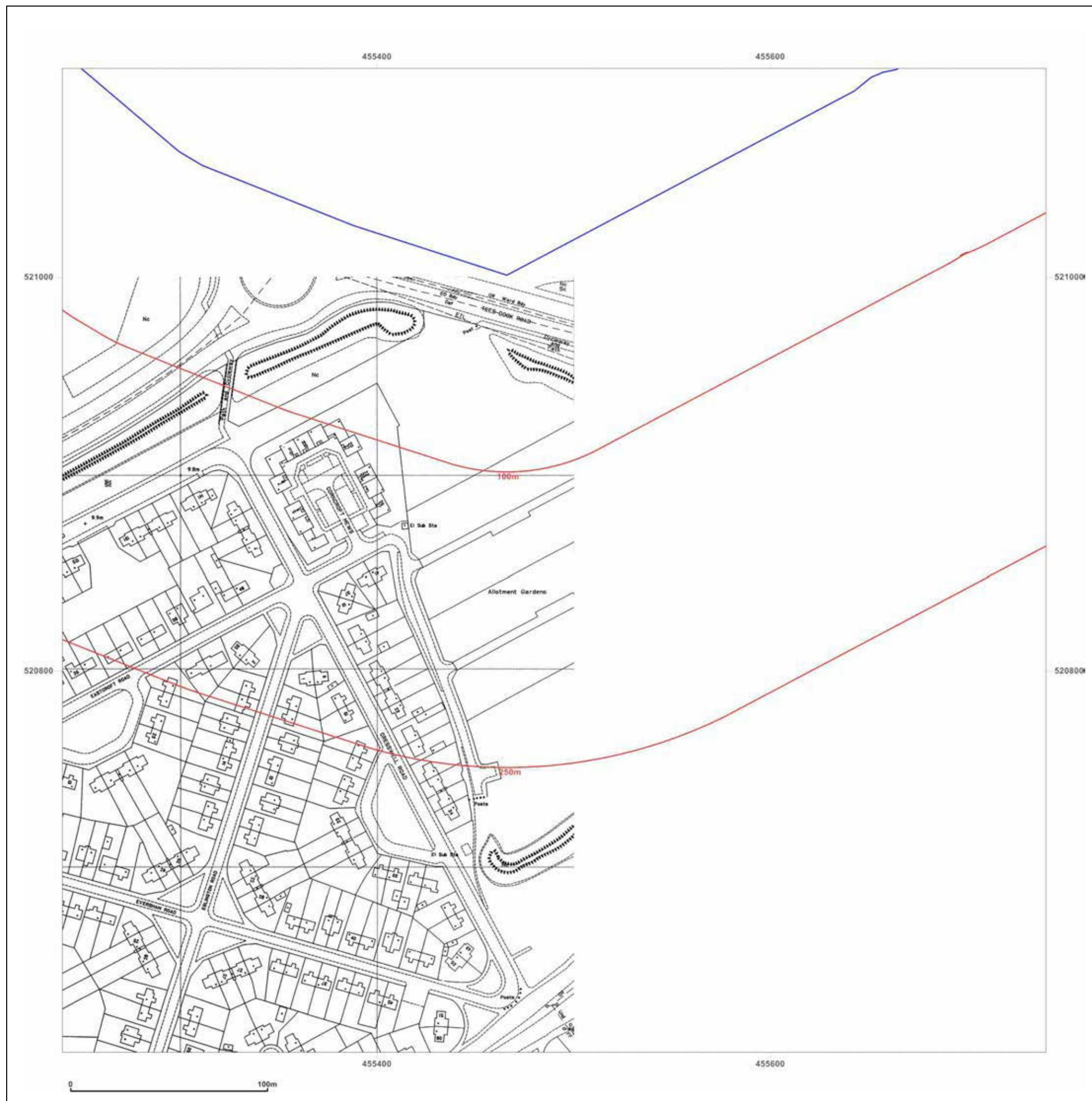


Supplied by:
www.emapsite.com
sales@emapsite.com

© Crown copyright and database rights 2019 Ordnance Survey 100035207

Production date: 03 June 2019

Map legend available at:
www.groundsure.com/sites/default/files/groundsure_legend.pdf



Site Details:

South Tees Development

Client Ref: EMS_546959_736031
Report Ref: EMS-546959_736031_1250scale_2_1
Grid Ref: 455490, 520856

Map Name: National Grid

Map date: 1994

Scale: 1:1,250

Printed at: 1:2,000



Surveyed 1994
Revised N/A
Edition N/A
Copyright 1994
Levelled N/A



Produced by
Groundsure Insights
www.groundsure.com



Supplied by:
www.emapsite.com
sales@emapsite.com

© Crown copyright and database rights 2019 Ordnance Survey 100035207

Production date: 03 June 2019

Map legend available at:
www.groundsure.com/sites/default/files/groundsure_legend.pdf



Site Details:

South Tees Development

Client Ref: EMS_546959_736031
Report Ref: EMS-546959_736031_1250scale_2_1
Grid Ref: 455490, 520856

Map Name: National Grid

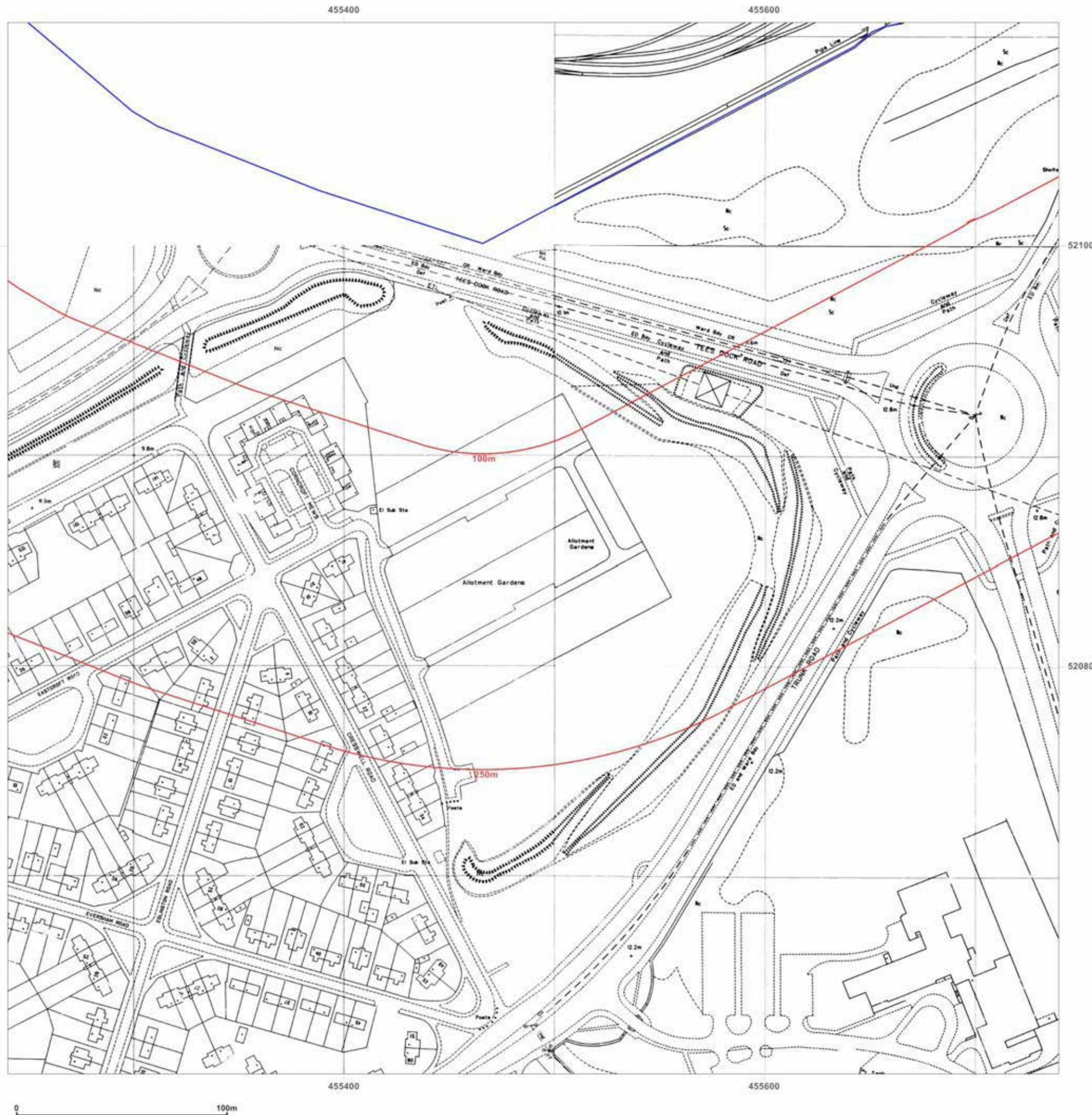
Map date: 1993-1994

Scale: 1:1,250

Printed at: 1:2,000



Surveyed N/A Revised N/A Edition N/A Copyright 1993 Levelled N/A		Surveyed N/A Revised N/A Edition N/A Copyright 1993 Levelled N/A
Surveyed N/A Revised N/A Edition N/A Copyright 1994 Levelled N/A		Surveyed N/A Revised N/A Edition N/A Copyright 1994 Levelled N/A



Produced by
Groundsure Insights
www.groundsure.com



Supplied by:
www.emapsite.com
sales@emapsite.com

© Crown copyright and database rights 2019 Ordnance Survey 100035207

Production date: 03 June 2019

Map legend available at:
www.groundsure.com/sites/default/files/groundsure_legend.pdf

Site Details:

South Tees Development


Client Ref: EMS_546959_736031
Report Ref: EMS-546959_736031_1250scale_2_1
Grid Ref: 455490, 520856

Map Name: National Grid

Map date: 1995

Scale: 1:1,250

Printed at: 1:2,000



Surveyed N/A
Revised N/A
Edition N/A
Copyright 1995
Levelled N/A



Produced by
Groundsure Insights
www.groundsure.com



Supplied by:
www.emapsite.com
sales@emapsite.com

© Crown copyright and database rights 2019 Ordnance Survey 100035207

Production date: 03 June 2019

Map legend available at:
www.groundsure.com/sites/default/files/groundsure_legend.pdf

Site Details:

South Tees Development

Client Ref: EMS_546959_736031
Report Ref: EMS-546959_736031_1250scale_2_1
Grid Ref: 455490, 520856

Map Name: National Grid

Map date: 1995

Scale: 1:1,250

Printed at: 1:2,000



Surveyed 1995
Revised 1995
Edition N/A
Copyright 1995
Levelled N/A



Produced by
Groundsure Insights
www.groundsure.com

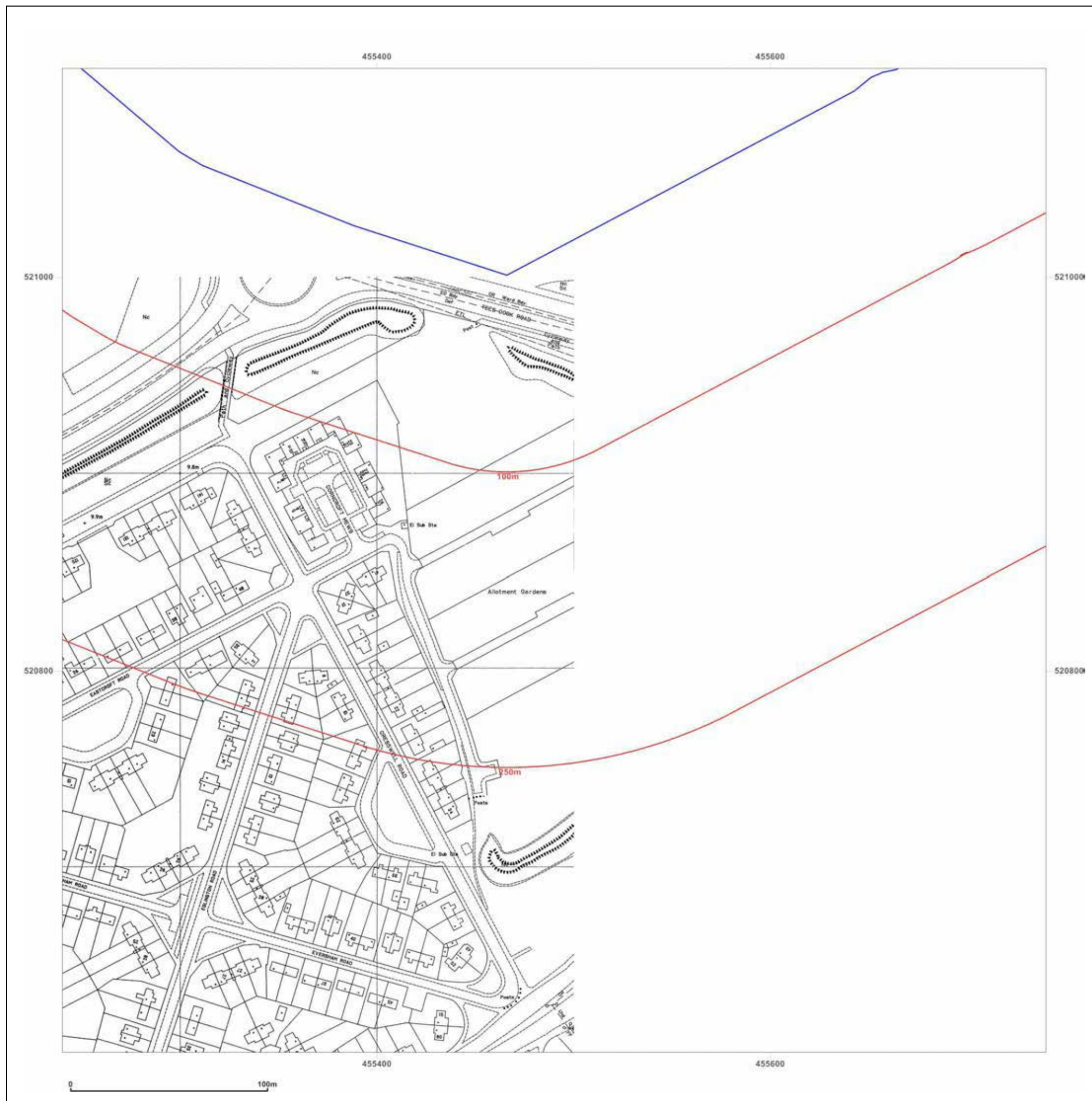


Supplied by:
www.emapsite.com
sales@emapsite.com

© Crown copyright and database rights 2019 Ordnance Survey 100035207

Production date: 03 June 2019

Map legend available at:
www.groundsure.com/sites/default/files/groundsure_legend.pdf



Site Details:

South Tees Development

Client Ref: EMS_546959_736031
Report Ref: EMS-546959_736031_1250scale_2_2
Grid Ref: 455490, 521356

Map Name: National Grid

Map date: 1952


Scale: 1:1,250

Printed at: 1:2,000



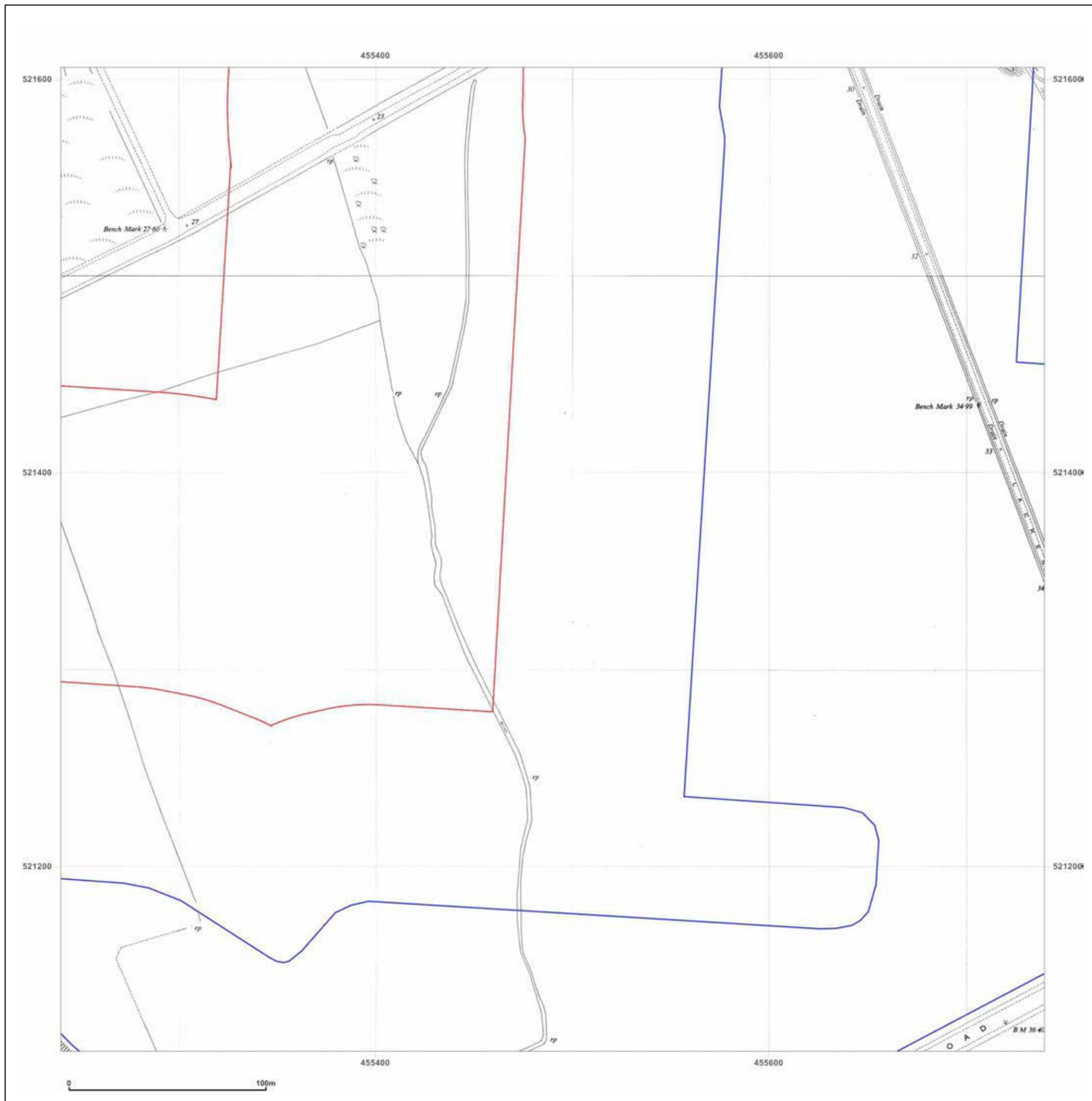
Surveyed 1952
 Revised 1952
 Edition N/A
 Copyright N/A
 Levelled 1948

Surveyed 1952
 Revised 1952
 Edition N/A
 Copyright N/A
 Levelled 1948



Surveyed 1952
 Revised 1952
 Edition N/A
 Copyright N/A
 Levelled 1948

Surveyed 1952
 Revised 1952
 Edition N/A
 Copyright N/A
 Levelled 1948



Produced by
 Groundsure Insights
www.groundsure.com



Supplied by:
www.emapsite.com
sales@emapsite.com

© Crown copyright and database rights 2019 Ordnance Survey 100035207

Production date: 03 June 2019

Map legend available at:
www.groundsure.com/sites/default/files/groundsure_legend.pdf

Site Details:

South Tees Development

Client Ref: EMS_546959_736031
Report Ref: EMS-546959_736031_1250scale_2_2
Grid Ref: 455490, 521356

Map Name: National Grid

Map date: 1953

Scale: 1:1,250

Printed at: 1:2,000



Surveyed N/A
 Revised N/A
 Edition N/A
 Copyright 1953
 Levelled N/A

Surveyed N/A
 Revised N/A
 Edition N/A
 Copyright 1953
 Levelled N/A

Surveyed N/A
 Revised N/A
 Edition N/A
 Copyright 1953
 Levelled N/A

Surveyed N/A
 Revised N/A
 Edition N/A
 Copyright 1953
 Levelled N/A



Produced by
 Groundsure Insights
www.groundsure.com

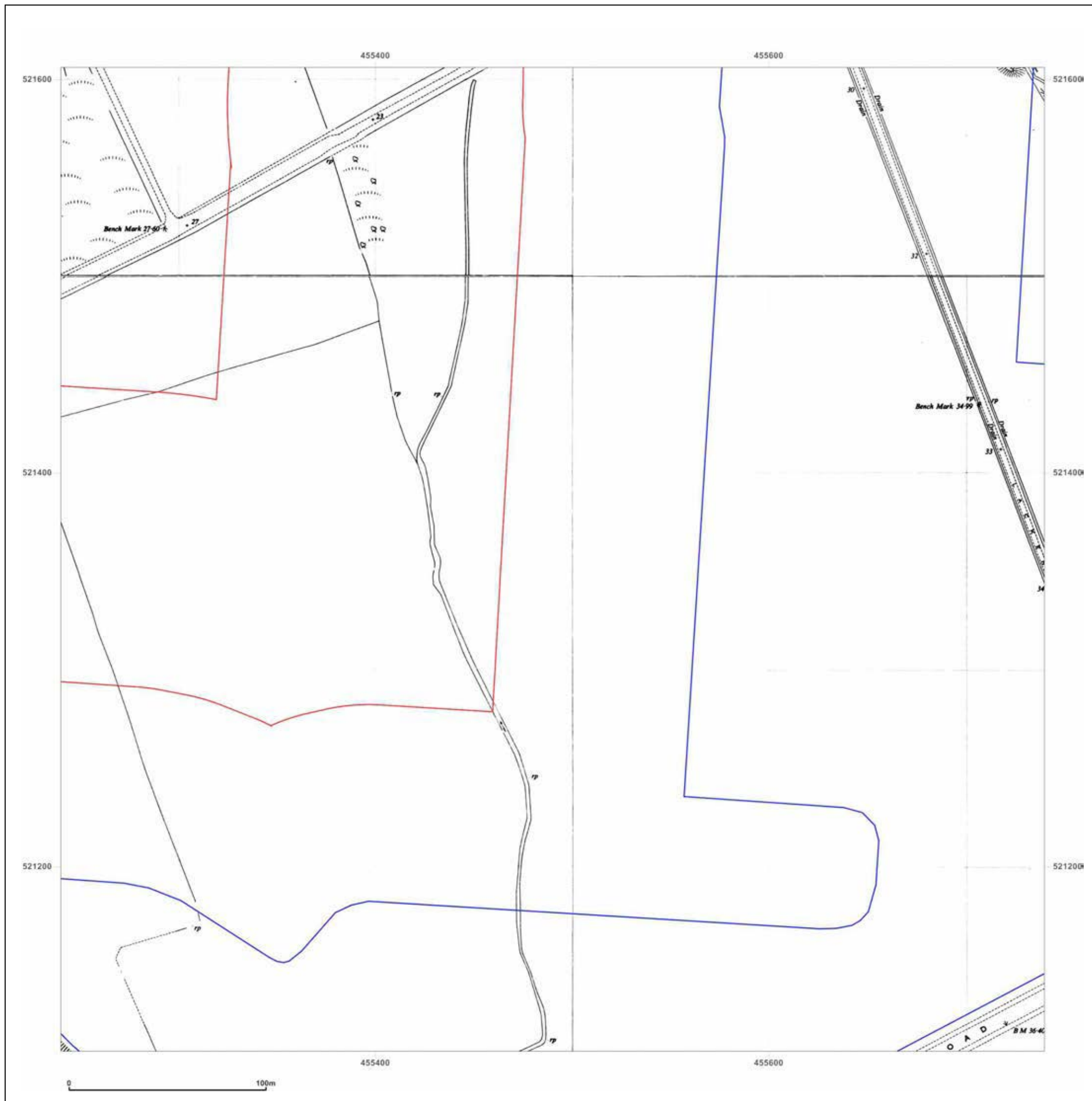


Supplied by:
www.emapsite.com
sales@emapsite.com

© Crown copyright and database rights 2019 Ordnance Survey 100035207

Production date: 03 June 2019

Map legend available at:
www.groundsure.com/sites/default/files/groundsure_legend.pdf



Site Details:

South Tees Development

Client Ref: EMS_546959_736031
Report Ref: EMS-546959_736031_1250scale_2_2
Grid Ref: 455490, 521356

Map Name: National Grid

Map date: 1959

Scale: 1:1,250

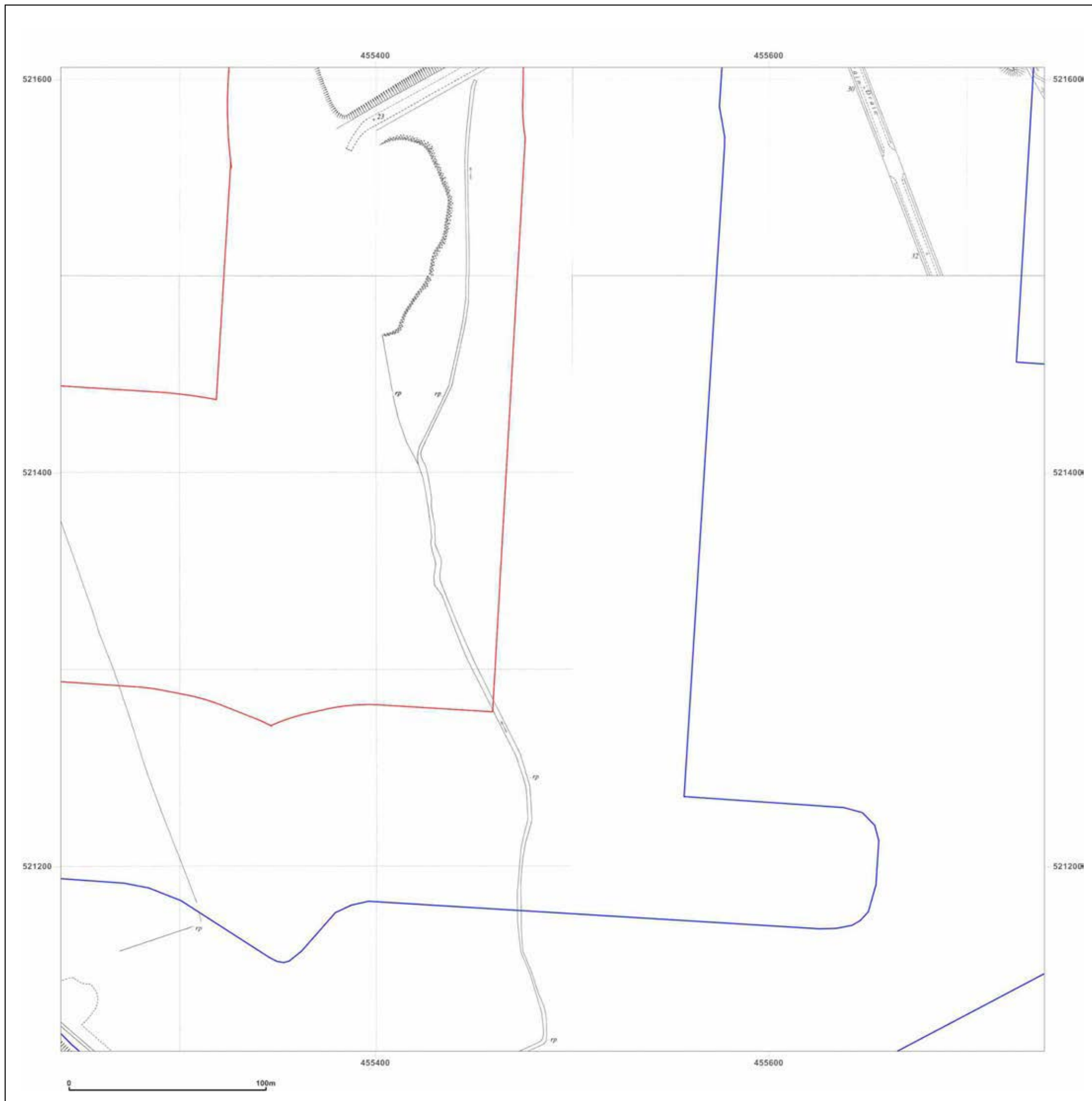
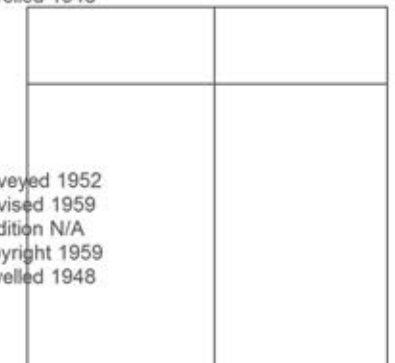
Printed at: 1:2,000



Surveyed 1959
 Revised 1959
 Edition N/A
 Copyright 1959
 Levelled 1948

Surveyed 1959
 Revised 1959
 Edition N/A
 Copyright 1959
 Levelled 1948

Surveyed 1952
 Revised 1959
 Edition N/A
 Copyright 1959
 Levelled 1948



Produced by
 Groundsure Insights
www.groundsure.com



Supplied by:
www.emapsite.com
sales@emapsite.com

© Crown copyright and database rights 2019 Ordnance Survey 100035207

Production date: 03 June 2019

Map legend available at:
www.groundsure.com/sites/default/files/groundsure_legend.pdf



Site Details:

South Tees Development

Client Ref: EMS_546959_736031
Report Ref: EMS-546959_736031_1250scale_2_2
Grid Ref: 455490, 521356

Map Name: National Grid


Map date: 1966-1971

Scale: 1:1,250

Printed at: 1:2,000



Surveyed 1952
 Revised 1970
 Edition N/A
 Copyright 1971
 Levelled 1959



Surveyed 1952
 Revised 1965
 Edition N/A
 Copyright 1966
 Levelled 1959



Produced by
 Groundsure Insights
www.groundsure.com



Supplied by:
www.emapsite.com
sales@emapsite.com

© Crown copyright and database rights 2019 Ordnance Survey 100035207

Production date: 03 June 2019

Map legend available at:
www.groundsure.com/sites/default/files/groundsure_legend.pdf

Site Details:

South Tees Development

Client Ref: EMS_546959_736031
Report Ref: EMS-546959_736031_1250scale_2_2
Grid Ref: 455490, 521356

Map Name: National Grid

Map date: 1973-1975

Scale: 1:1,250

Printed at: 1:2,000



Surveyed 1952
 Revised 1973
 Edition N/A
 Copyright 1973
 Levelled 1959

Surveyed N/A
 Revised N/A
 Edition N/A
 Copyright 1974
 Levelled N/A

Surveyed 1952
 Revised 1973
 Edition N/A
 Copyright 1973
 Levelled 1959

Surveyed N/A
 Revised N/A
 Edition N/A
 Copyright N/A
 Levelled N/A



Produced by
 Groundsure Insights
www.groundsure.com



Supplied by:
www.emapsite.com
sales@emapsite.com

© Crown copyright and database rights 2019 Ordnance Survey 100035207

Production date: 03 June 2019

Map legend available at:
www.groundsure.com/sites/default/files/groundsure_legend.pdf



Site Details:

South Tees Development

Client Ref: EMS_546959_736031
Report Ref: EMS-546959_736031_1250scale_2_2
Grid Ref: 455490, 521356

Map Name: National Grid

Map date: 1981-1984

Scale: 1:1,250

Printed at: 1:2,000



Surveyed 1959
 Revised 1984
 Edition N/A
 Copyright 1984
 Levelled 1959

Surveyed 1959
 Revised 1983
 Edition N/A
 Copyright 1983
 Levelled 1959

Surveyed N/A
 Revised N/A
 Edition N/A
 Copyright 1983
 Levelled 1959

Surveyed 1959
 Revised 1981
 Edition N/A
 Copyright 1981
 Levelled 1959



Produced by
 Groundsure Insights
www.groundsure.com



Supplied by:
www.emapsite.com
sales@emapsite.com

© Crown copyright and database rights 2019 Ordnance Survey 100035207

Production date: 03 June 2019

Map legend available at:
www.groundsure.com/sites/default/files/groundsure_legend.pdf



Site Details:

South Tees Development

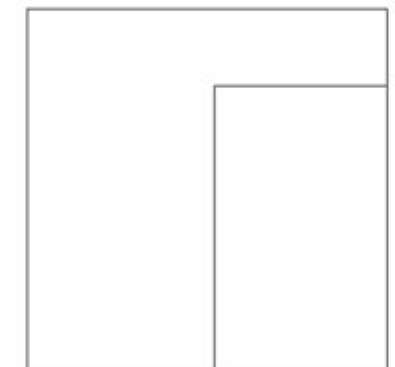
Client Ref: EMS_546959_736031
Report Ref: EMS-546959_736031_1250scale_2_2
Grid Ref: 455490, 521356

Map Name: National Grid

Map date: 1984

Scale: 1:1,250

Printed at: 1:2,000



Surveyed 1959
Revised 1984
Edition N/A
Copyright 1984
Levelled 1959



Produced by
Groundsure Insights
www.groundsure.com



Supplied by:
www.emapsite.com
sales@emapsite.com

© Crown copyright and database rights 2019 Ordnance Survey 100035207

Production date: 03 June 2019

Map legend available at:
www.groundsure.com/sites/default/files/groundsure_legend.pdf



Site Details:

South Tees Development

Client Ref: EMS_546959_736031
Report Ref: EMS-546959_736031_1250scale_2_2
Grid Ref: 455490, 521356

Map Name: National Grid


Map date: 1984-1989

Scale: 1:1,250

Printed at: 1:2,000



Surveyed 1959
 Revised 1989
 Edition N/A
 Copyright 1989
 Levelled 1959



Surveyed 1952
 Revised 1986
 Edition N/A
 Copyright 1987
 Levelled 1959

Surveyed N/A
 Revised N/A
 Edition N/A
 Copyright 1984
 Levelled 1959



Produced by
 Groundsure Insights
www.groundsure.com



Supplied by:
www.emapsite.com
sales@emapsite.com

© Crown copyright and database rights 2019 Ordnance Survey 100035207

Production date: 03 June 2019

Map legend available at:
www.groundsure.com/sites/default/files/groundsure_legend.pdf

Site Details:

South Tees Development

Client Ref: EMS_546959_736031
Report Ref: EMS-546959_736031_1250scale_2_2
Grid Ref: 455490, 521356

Map Name: National Grid

Map date: 1990-1993

Scale: 1:1,250

Printed at: 1:2,000



Surveyed N/A
 Revised N/A
 Edition N/A
 Copyright 1993
 Levelled N/A

Surveyed 1993
 Revised 1993
 Edition N/A
 Copyright N/A
 Levelled N/A

Surveyed 1993
 Revised 1993
 Edition N/A
 Copyright N/A
 Levelled N/A

Surveyed 1959
 Revised 1990
 Edition N/A
 Copyright 1990
 Levelled 1959



Produced by
 Groundsure Insights
www.groundsure.com



Supplied by:
www.emapsite.com
sales@emapsite.com

© Crown copyright and database rights 2019 Ordnance Survey 100035207

Production date: 03 June 2019

Map legend available at:
www.groundsure.com/sites/default/files/groundsure_legend.pdf



Site Details:

South Tees Development

Client Ref: EMS_546959_736031
Report Ref: EMS-546959_736031_1250scale_2_2
Grid Ref: 455490, 521356

Map Name: National Grid


Map date: 1993-1994

Scale: 1:1,250

Printed at: 1:2,000



Surveyed N/A
Revised N/A
Edition N/A
Copyright 1994
Levelled N/A



Surveyed N/A
Revised N/A
Edition N/A
Copyright 1993
Levelled N/A



Produced by
Groundsure Insights
www.groundsure.com



Supplied by:
www.emapsite.com
sales@emapsite.com

© Crown copyright and database rights 2019 Ordnance Survey 100035207

Production date: 03 June 2019

Map legend available at:
www.groundsure.com/sites/default/files/groundsure_legend.pdf

Site Details:

South Tees Development

Client Ref: EMS_546959_736031
Report Ref: EMS-546959_736031_1250scale_2_3
Grid Ref: 455490, 521856

Map Name: National Grid

Map date: 1952


Scale: 1:1,250

Printed at: 1:2,000



Surveyed 1952
 Revised 1952
 Edition N/A
 Copyright N/A
 Levelled 1948

Surveyed 1952
 Revised 1952
 Edition N/A
 Copyright N/A
 Levelled 1948



Surveyed 1952
 Revised 1952
 Edition N/A
 Copyright N/A
 Levelled 1948

Surveyed 1952
 Revised 1952
 Edition N/A
 Copyright N/A
 Levelled 1948



Produced by
 Groundsure Insights
www.groundsure.com

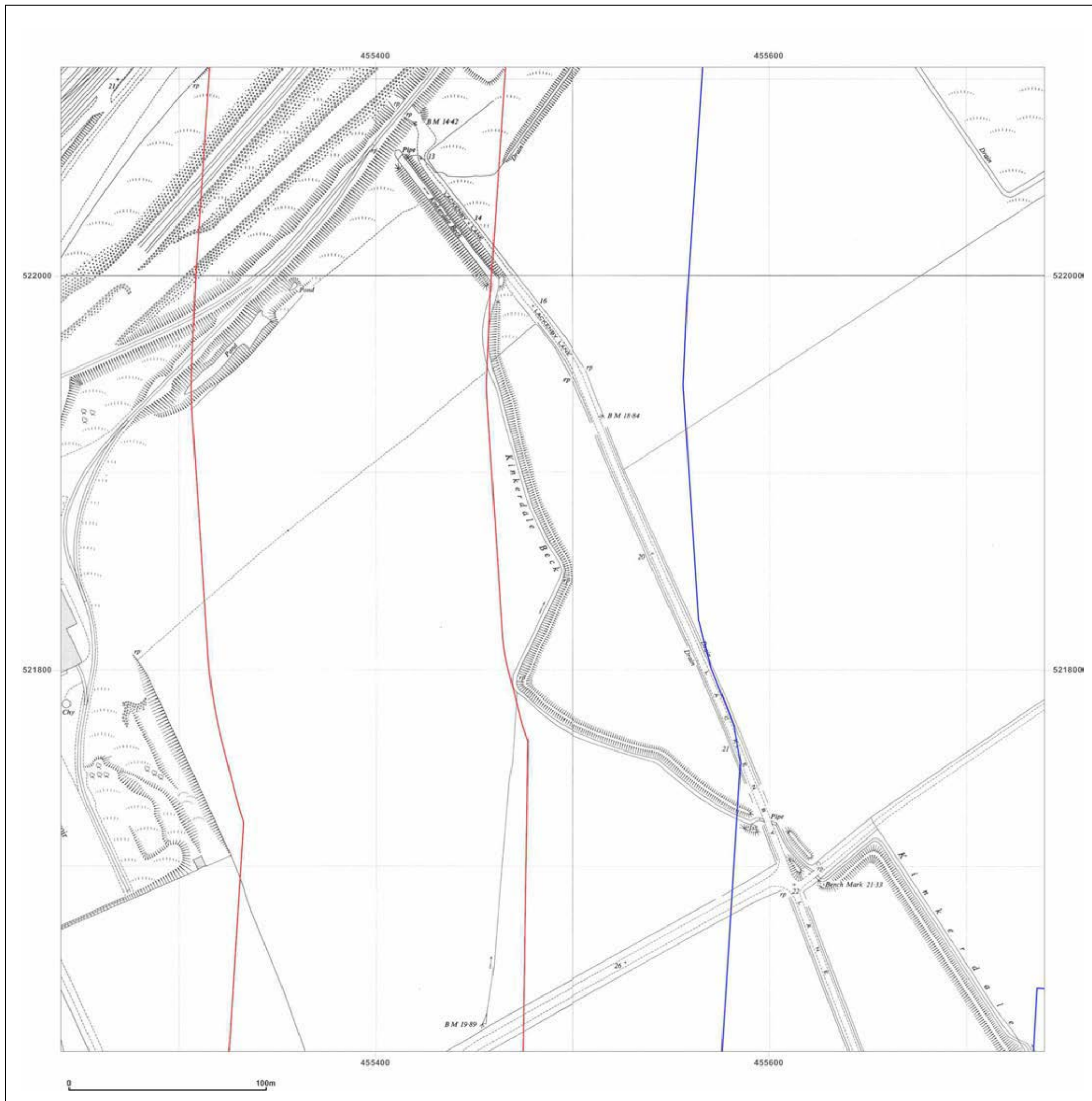


Supplied by:
www.emapsite.com
sales@emapsite.com

© Crown copyright and database rights 2019 Ordnance Survey 100035207

Production date: 03 June 2019

Map legend available at:
www.groundsure.com/sites/default/files/groundsure_legend.pdf



Site Details:

South Tees Development

Client Ref: EMS_546959_736031
Report Ref: EMS-546959_736031_1250scale_2_3
Grid Ref: 455490, 521856

Map Name: National Grid

Map date: 1953

Scale: 1:1,250

Printed at: 1:2,000



Surveyed N/A
 Revised N/A
 Edition N/A
 Copyright 1953
 Levelled N/A

Surveyed N/A
 Revised N/A
 Edition N/A
 Copyright 1953
 Levelled N/A

Surveyed N/A
 Revised N/A
 Edition N/A
 Copyright 1953
 Levelled N/A

Surveyed N/A
 Revised N/A
 Edition N/A
 Copyright 1953
 Levelled N/A



Produced by
 Groundsure Insights
www.groundsure.com

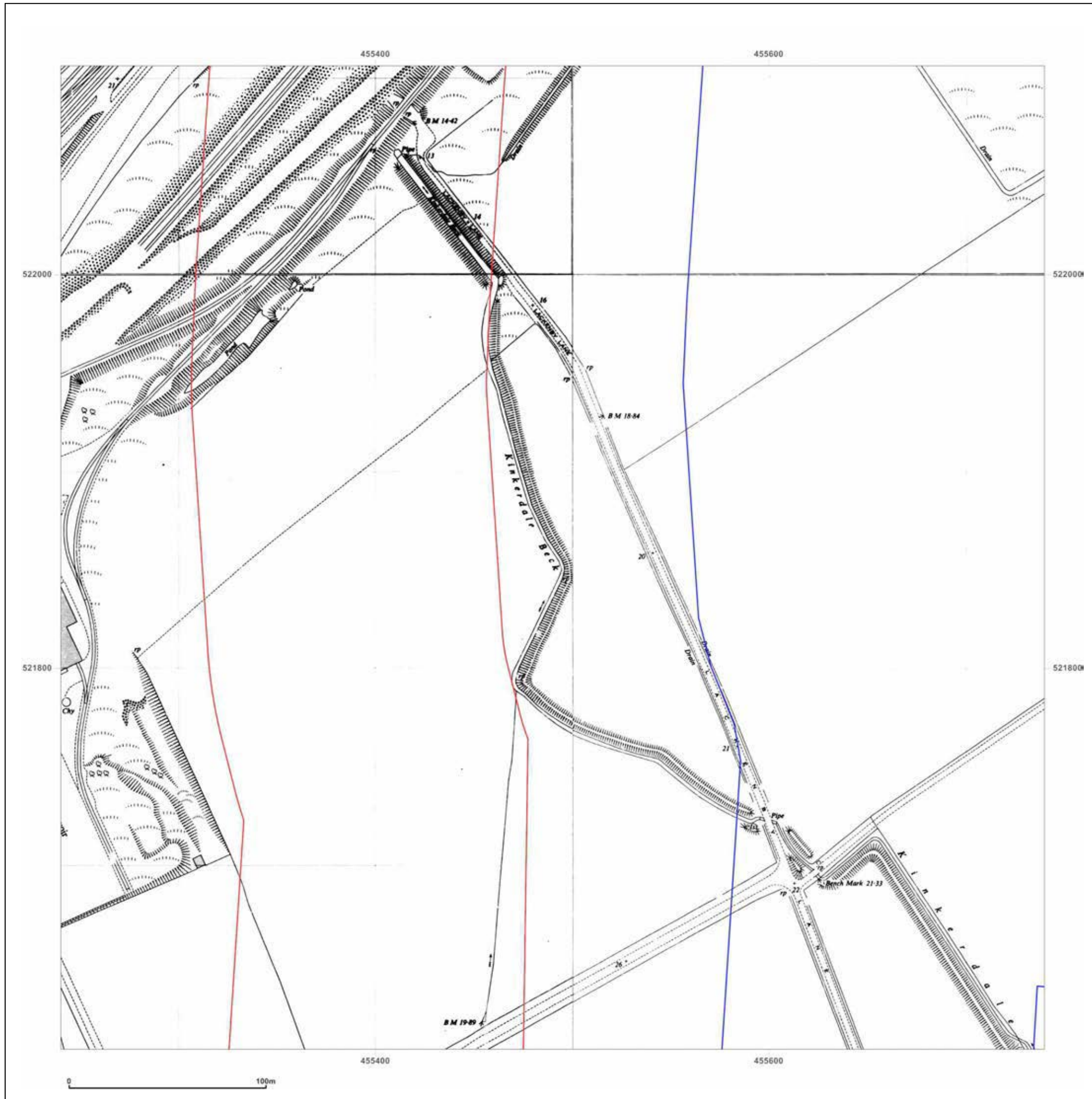


Supplied by:
www.emapsite.com
sales@emapsite.com

© Crown copyright and database rights 2019 Ordnance Survey 100035207

Production date: 03 June 2019

Map legend available at:
www.groundsure.com/sites/default/files/groundsure_legend.pdf



Site Details:

South Tees Development

Client Ref: EMS_546959_736031
Report Ref: EMS-546959_736031_1250scale_2_3
Grid Ref: 455490, 521856

Map Name: National Grid


Map date: 1959

Scale: 1:1,250

Printed at: 1:2,000

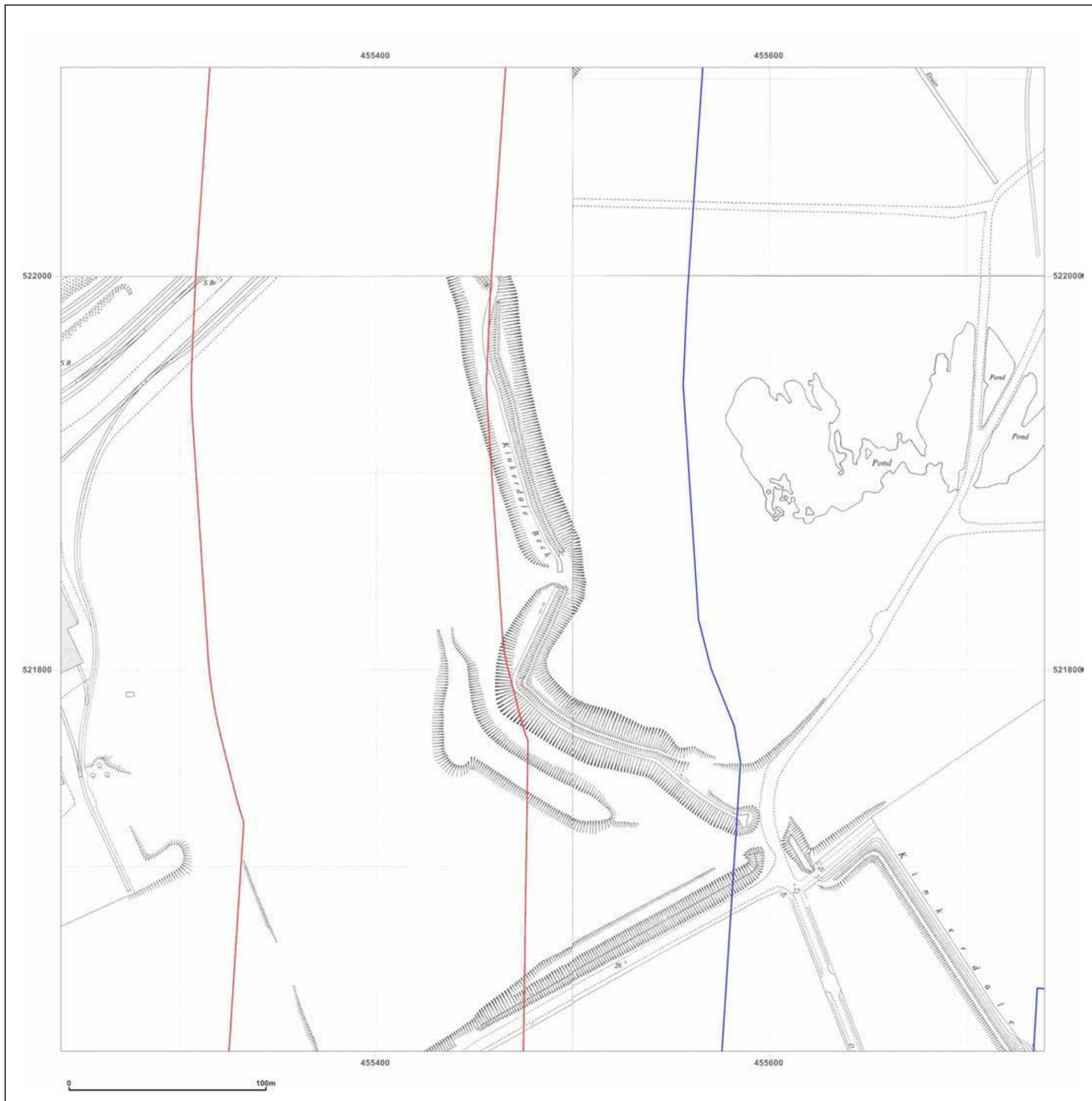


Surveyed 1959
Revised 1959
Edition N/A
Copyright 1959
Levelled 1948



Surveyed 1959
Revised 1959
Edition N/A
Copyright 1959
Levelled 1948

Surveyed 1959
Revised 1959
Edition N/A
Copyright 1959
Levelled 1948



Produced by
Groundsure Insights
www.groundsure.com



Supplied by:
www.emapsite.com
sales@emapsite.com

© Crown copyright and database rights 2019 Ordnance Survey 100035207

Production date: 03 June 2019

Map legend available at:
www.groundsure.com/sites/default/files/groundsure_legend.pdf

Site Details:

South Tees Development

Client Ref: EMS_546959_736031
Report Ref: EMS-546959_736031_1250scale_2_3
Grid Ref: 455490, 521856

Map Name: National Grid

Map date: 1971-1973

Scale: 1:1,250

Printed at: 1:2,000



Surveyed 1952
 Revised 1973
 Edition N/A
 Copyright 1973
 Levelled 1959

Surveyed N/A
 Revised N/A
 Edition N/A
 Copyright 1971
 Levelled N/A

Surveyed 1952
 Revised 1973
 Edition N/A
 Copyright 1973
 Levelled 1959

Surveyed 1952
 Revised 1970
 Edition N/A
 Copyright 1971
 Levelled 1959



Produced by
 Groundsure Insights
www.groundsure.com



Supplied by:
www.emapsite.com
sales@emapsite.com

© Crown copyright and database rights 2019 Ordnance Survey 100035207

Production date: 03 June 2019

Map legend available at:
www.groundsure.com/sites/default/files/groundsure_legend.pdf



Site Details:

South Tees Development

Client Ref: EMS_546959_736031
Report Ref: EMS-546959_736031_1250scale_2_3
Grid Ref: 455490, 521856

Map Name: National Grid

Map date: 1974

Scale: 1:1,250

Printed at: 1:2,000



Surveyed N/A
 Revised N/A
 Edition N/A
 Copyright 1974
 Levelled N/A

Surveyed N/A
 Revised N/A
 Edition N/A
 Copyright 1974
 Levelled N/A

Surveyed N/A
 Revised N/A
 Edition N/A
 Copyright 1974
 Levelled N/A

Surveyed N/A
 Revised N/A
 Edition N/A
 Copyright 1974
 Levelled N/A



Produced by
 Groundsure Insights
www.groundsure.com



Supplied by:
www.emapsite.com
sales@emapsite.com

© Crown copyright and database rights 2019 Ordnance Survey 100035207

Production date: 03 June 2019

Map legend available at:
www.groundsure.com/sites/default/files/groundsure_legend.pdf



Site Details:

South Tees Development

Client Ref: EMS_546959_736031
Report Ref: EMS-546959_736031_1250scale_2_3
Grid Ref: 455490, 521856

Map Name: National Grid

Map date: 1975


Scale: 1:1,250

Printed at: 1:2,000



Surveyed N/A
 Revised N/A
 Edition N/A
 Copyright 1975
 Levelled N/A

Surveyed N/A
 Revised N/A
 Edition N/A
 Copyright 1975
 Levelled N/A



Surveyed N/A
 Revised N/A
 Edition N/A
 Copyright N/A
 Levelled N/A



Produced by
 Groundsure Insights
www.groundsure.com

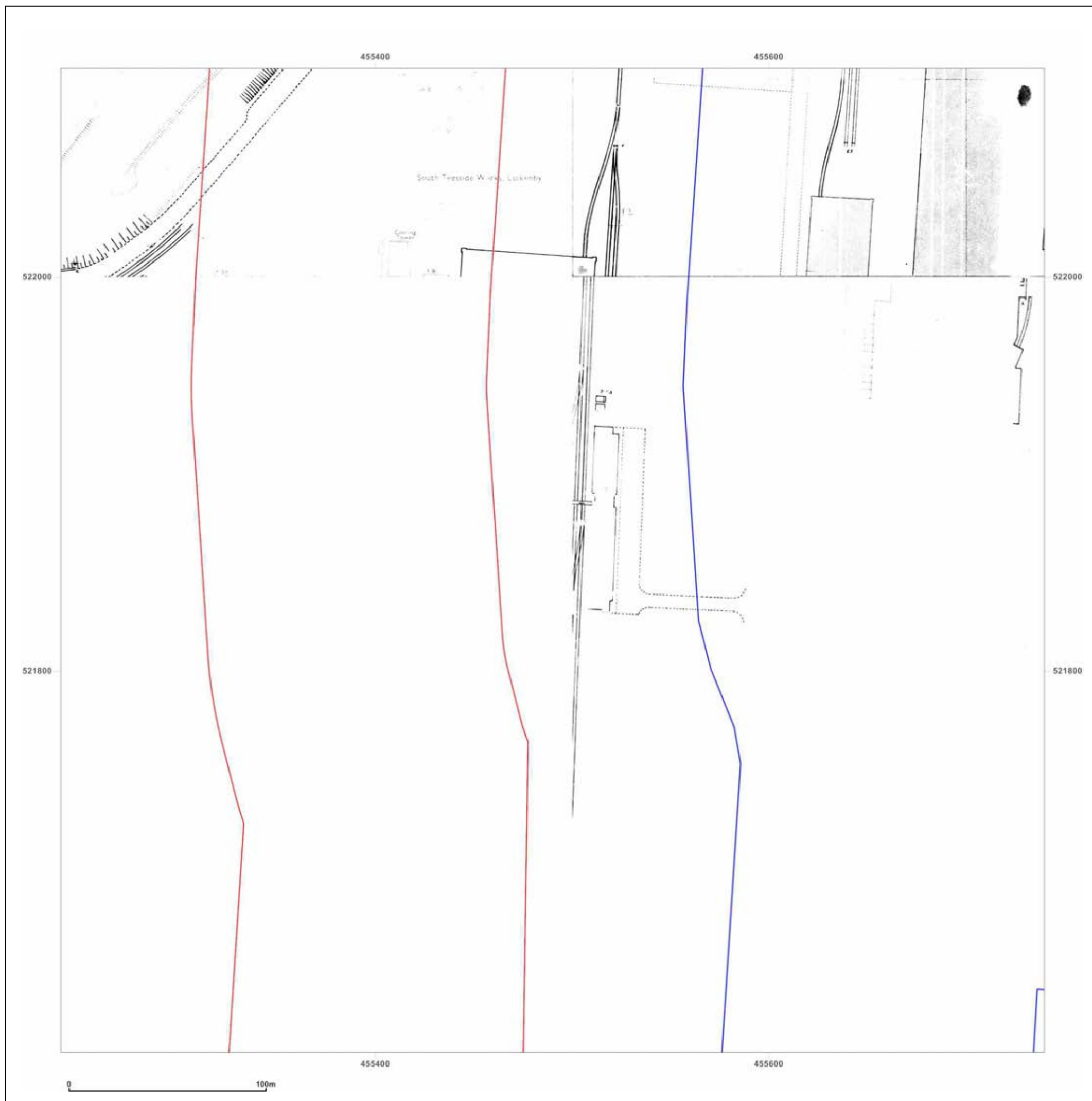


Supplied by:
www.emapsite.com
sales@emapsite.com

© Crown copyright and database rights 2019 Ordnance Survey 100035207

Production date: 03 June 2019

Map legend available at:
www.groundsure.com/sites/default/files/groundsure_legend.pdf



Site Details:

South Tees Development

Client Ref: EMS_546959_736031
Report Ref: EMS-546959_736031_1250scale_2_3
Grid Ref: 455490, 521856

Map Name: National Grid

Map date: 1982-1984

Scale: 1:1,250

Printed at: 1:2,000



Surveyed 1959
 Revised 1984
 Edition N/A
 Copyright 1984
 Levelled 1959

Surveyed 1959
 Revised 1982
 Edition N/A
 Copyright 1982
 Levelled 1959

Surveyed 1959
 Revised 1984
 Edition N/A
 Copyright 1984
 Levelled 1959

Surveyed 1959
 Revised 1983
 Edition N/A
 Copyright 1983
 Levelled 1959



Produced by
 Groundsure Insights
www.groundsure.com

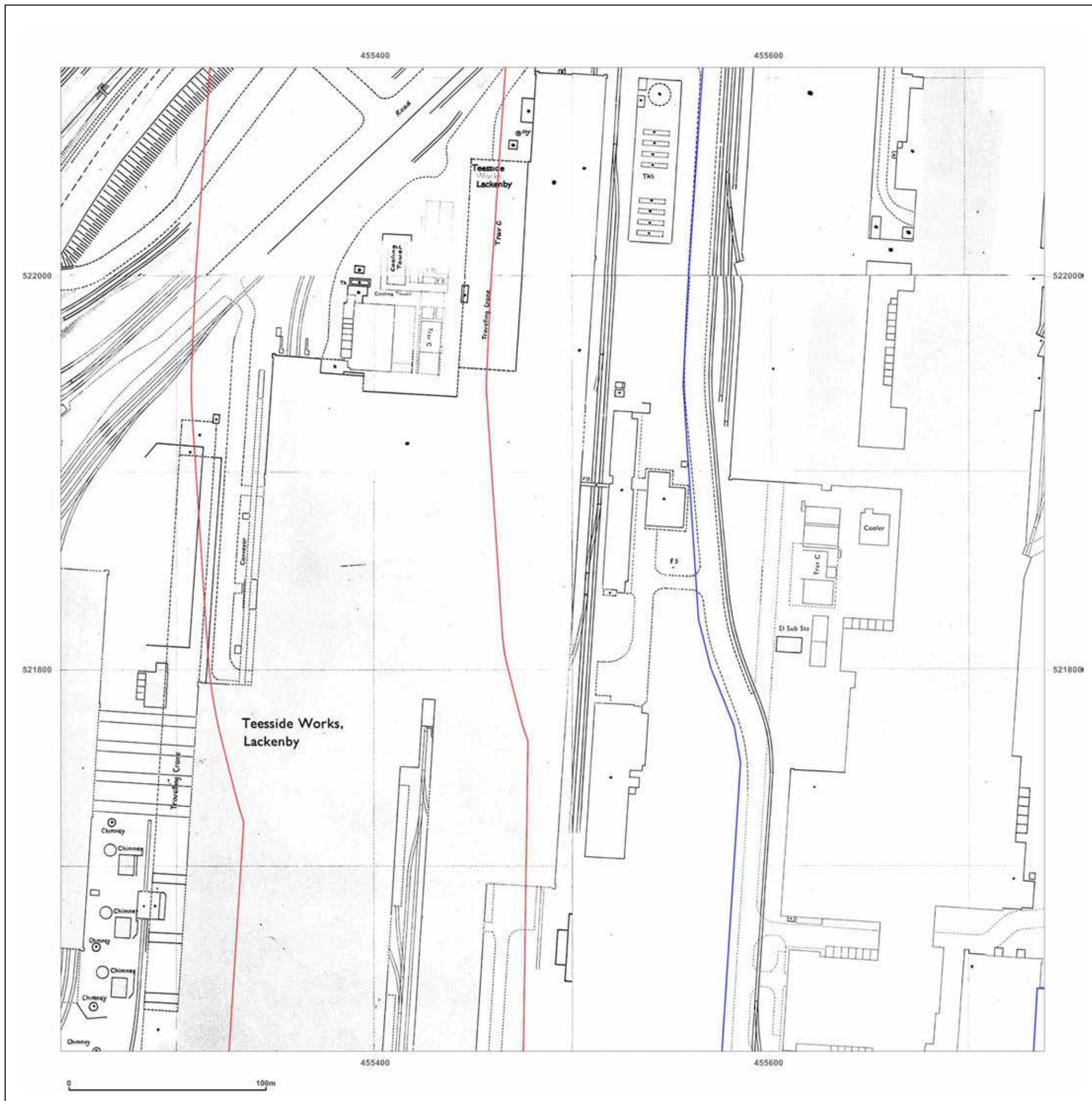


Supplied by:
www.emapsite.com
sales@emapsite.com

© Crown copyright and database rights 2019 Ordnance Survey 100035207

Production date: 03 June 2019

Map legend available at:
www.groundsure.com/sites/default/files/groundsure_legend.pdf



Site Details:

South Tees Development

Client Ref: EMS_546959_736031
Report Ref: EMS-546959_736031_1250scale_2_3
Grid Ref: 455490, 521856

Map Name: National Grid

Map date: 1994

Scale: 1:1,250

Printed at: 1:2,000



Surveyed 1994
Revised 1994
Edition N/A
Copyright 1994
Levelled N/A



Produced by
Groundsure Insights
www.groundsure.com



Supplied by:
www.emapsite.com
sales@emapsite.com

© Crown copyright and database rights 2019 Ordnance Survey 100035207

Production date: 03 June 2019

Map legend available at:
www.groundsure.com/sites/default/files/groundsure_legend.pdf



Site Details:

South Tees Development

Client Ref: EMS_546959_736031
Report Ref: EMS-546959_736031_1250scale_2_3
Grid Ref: 455490, 521856

Map Name: National Grid

Map date: 1989-1994

Scale: 1:1,250

Printed at: 1:2,000



Surveyed 1993
 Revised 1993
 Edition N/A
 Copyright N/A
 Levelled N/A

Surveyed N/A
 Revised N/A
 Edition N/A
 Copyright 1994
 Levelled N/A

Surveyed N/A
 Revised N/A
 Edition N/A
 Copyright 1993
 Levelled N/A

Surveyed 1959
 Revised 1989
 Edition N/A
 Copyright 1989
 Levelled 1959



Produced by
 Groundsure Insights
www.groundsure.com

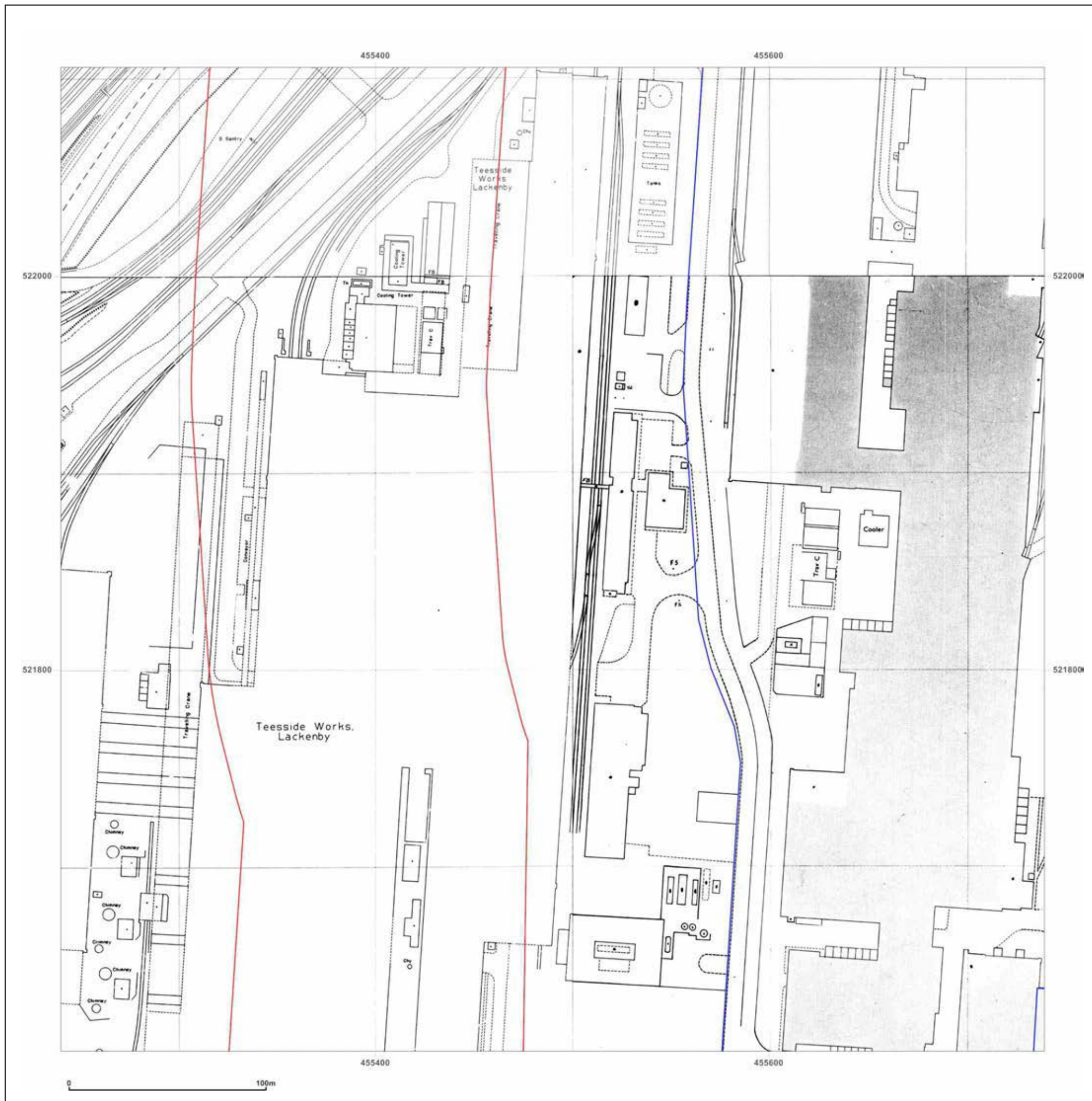


Supplied by:
www.emapsite.com
sales@emapsite.com

© Crown copyright and database rights 2019 Ordnance Survey 100035207

Production date: 03 June 2019

Map legend available at:
www.groundsure.com/sites/default/files/groundsure_legend.pdf



Site Details:

South Tees Development

Client Ref: EMS_546959_736031
Report Ref: EMS-546959_736031_1250scale_2_3
Grid Ref: 455490, 521856

Map Name: National Grid

Map date: 1993-1994

Scale: 1:1,250

Printed at: 1:2,000



<p>Surveyed 1994 Revised 1994 Edition N/A Copyright 1994 Levelled N/A</p>	<p>Surveyed 1993 Revised 1993 Edition N/A Copyright N/A Levelled N/A</p>
---	--



Produced by
 Groundsure Insights
www.groundsure.com



Supplied by:
www.emapsite.com
sales@emapsite.com

© Crown copyright and database rights 2019 Ordnance Survey 100035207

Production date: 03 June 2019

Map legend available at:
www.groundsure.com/sites/default/files/groundsure_legend.pdf