



# 1:1250 Scale Sections 2-4 to 3-1





**Site Details:**

South Tees Development

**Client Ref:** EMS\_546959\_736031  
**Report Ref:** EMS-546959\_736031\_1250scale\_2\_4  
**Grid Ref:** 455490, 522356

**Map Name:** National Grid

**Map date:** 1952


**Scale:** 1:1,250

**Printed at:** 1:2,000



Surveyed 1952  
 Revised 1952  
 Edition N/A  
 Copyright N/A  
 Levelled 1948

Surveyed 1952  
 Revised 1952  
 Edition N/A  
 Copyright N/A  
 Levelled 1948



Produced by  
 Groundsure Insights  
[www.groundsure.com](http://www.groundsure.com)

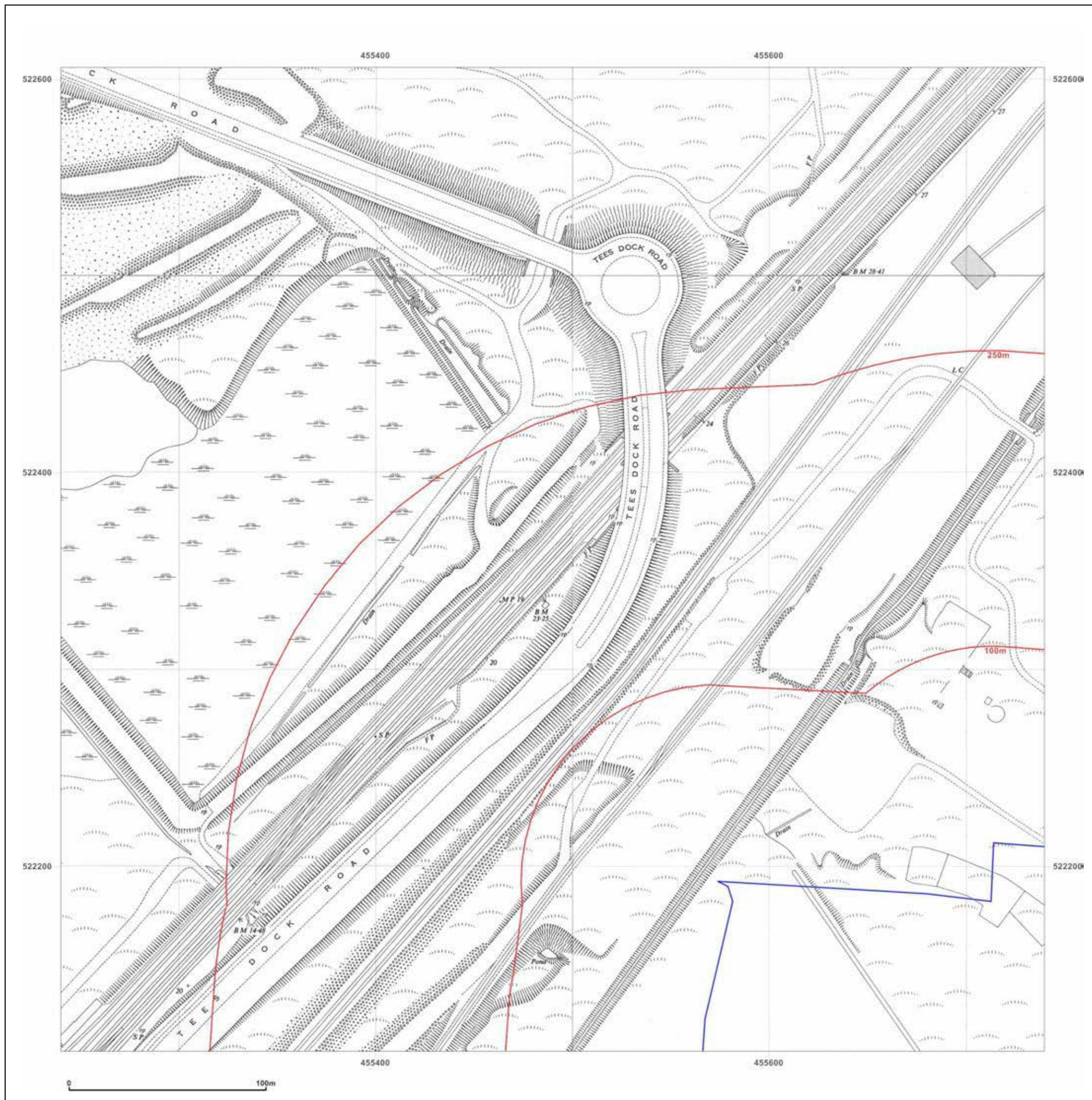


Supplied by:  
[www.emapsite.com](http://www.emapsite.com)  
[sales@emapsite.com](mailto:sales@emapsite.com)

© Crown copyright and database rights 2019 Ordnance Survey 100035207

Production date: 03 June 2019

Map legend available at:  
[www.groundsure.com/sites/default/files/groundsure\\_legend.pdf](http://www.groundsure.com/sites/default/files/groundsure_legend.pdf)



**Site Details:**

South Tees Development

**Client Ref:** EMS\_546959\_736031  
**Report Ref:** EMS-546959\_736031\_1250scale\_2\_4  
**Grid Ref:** 455490, 522356

**Map Name:** National Grid

**Map date:** 1953

**Scale:** 1:1,250

**Printed at:** 1:2,000



Surveyed N/A  
 Revised N/A  
 Edition N/A  
 Copyright 1953  
 Levelled N/A

Surveyed N/A  
 Revised N/A  
 Edition N/A  
 Copyright 1953  
 Levelled N/A

Surveyed N/A  
 Revised N/A  
 Edition N/A  
 Copyright 1953  
 Levelled N/A

Surveyed N/A  
 Revised N/A  
 Edition N/A  
 Copyright 1953  
 Levelled N/A



Produced by  
 Groundsure Insights  
[www.groundsure.com](http://www.groundsure.com)

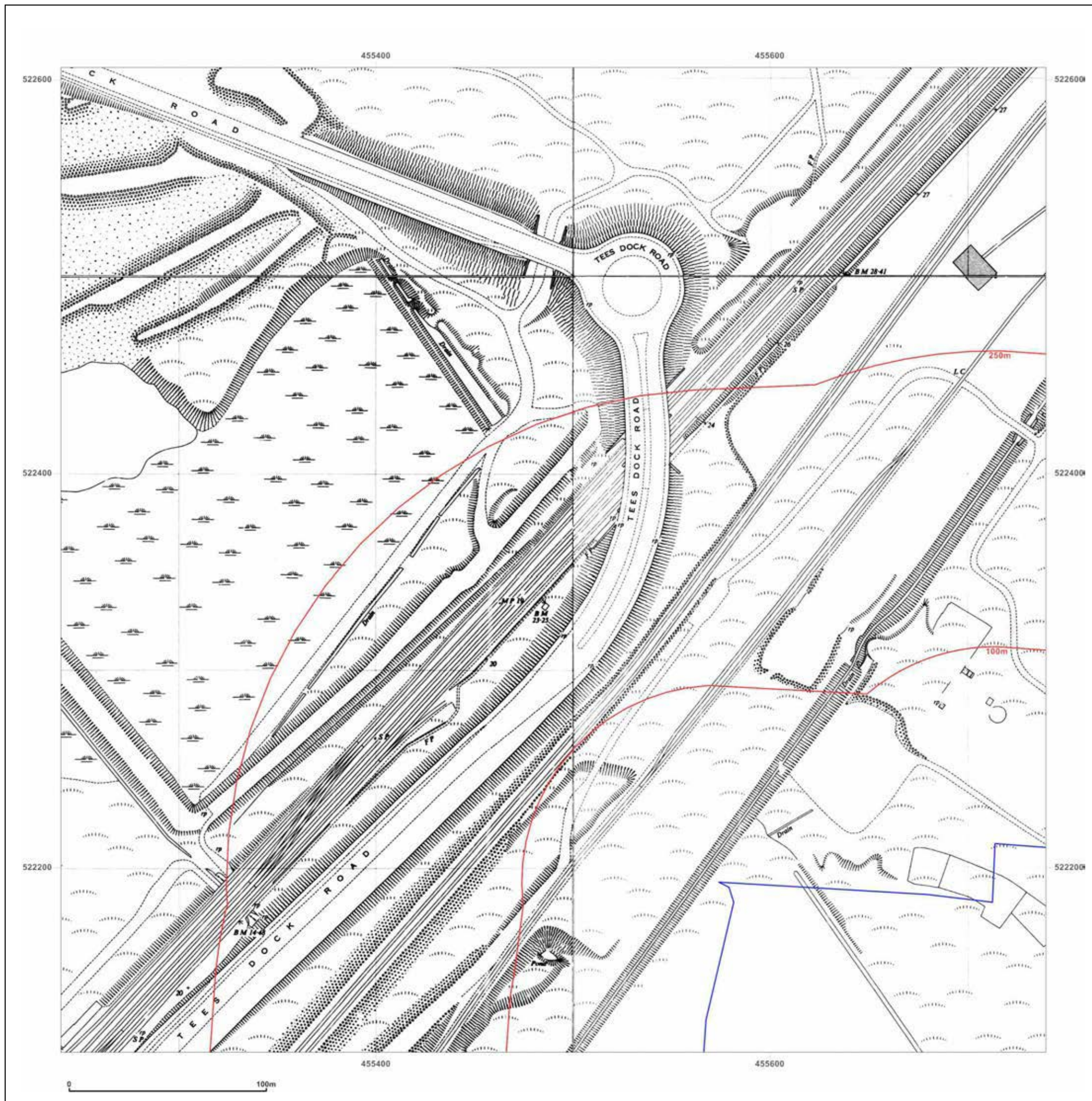


Supplied by:  
[www.emapsite.com](http://www.emapsite.com)  
[sales@emapsite.com](mailto:sales@emapsite.com)

© Crown copyright and database rights 2019 Ordnance Survey 100035207

Production date: 03 June 2019

Map legend available at:  
[www.groundsure.com/sites/default/files/groundsure\\_legend.pdf](http://www.groundsure.com/sites/default/files/groundsure_legend.pdf)



## Site Details:

South Tees Development

**Client Ref:** EMS\_546959\_736031  
**Report Ref:** EMS-546959\_736031\_1250scale\_2\_4  
**Grid Ref:** 455490, 522356

**Map Name:** National Grid

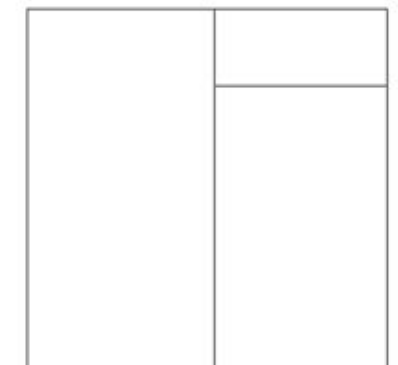
**Map date:** 1959

**Scale:** 1:1,250

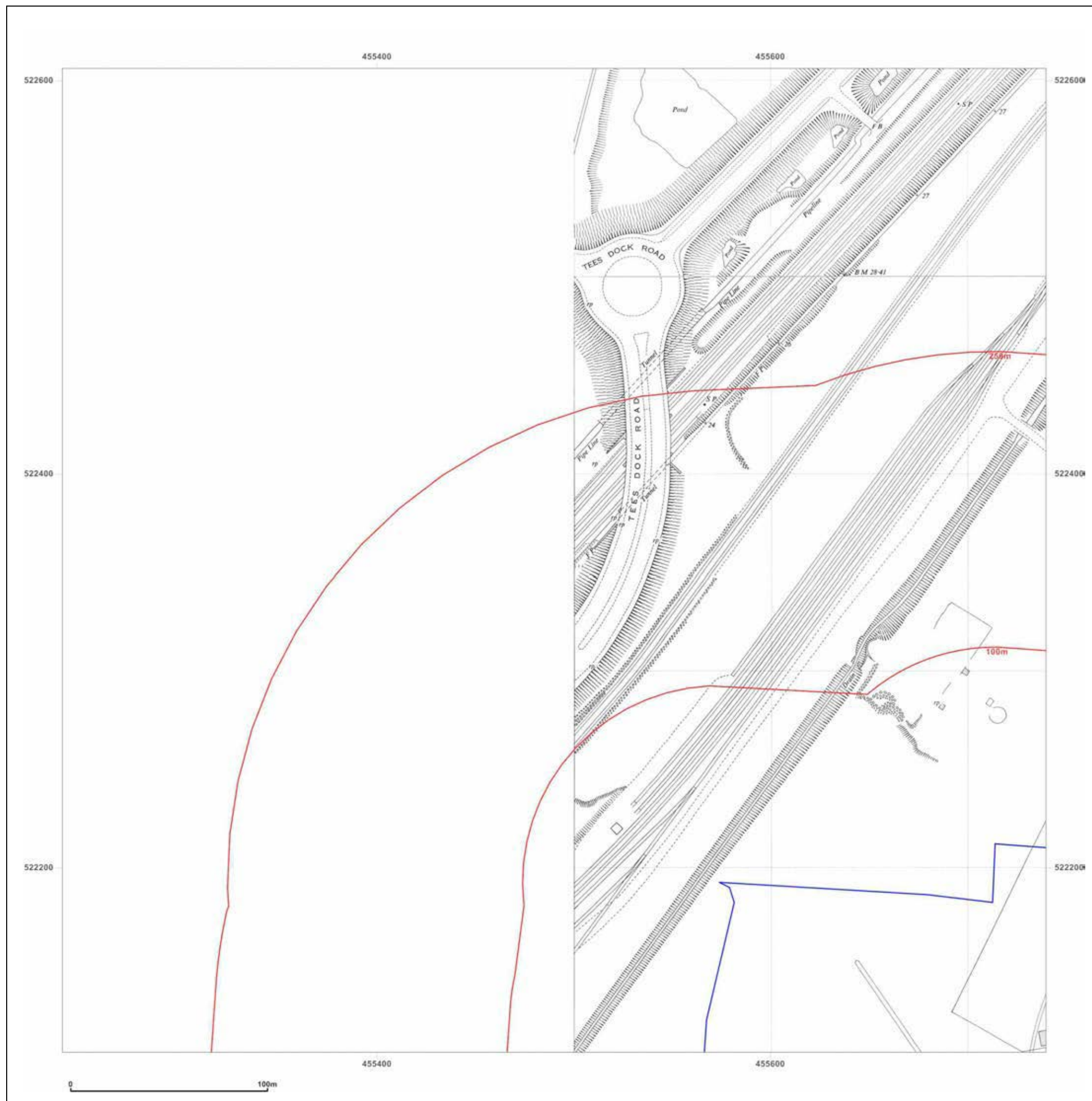
**Printed at:** 1:2,000



Surveyed 1952  
Revised 1958  
Edition N/A  
Copyright 1959  
Levelled 1948



Surveyed 1959  
Revised 1959  
Edition N/A  
Copyright 1959  
Levelled 1948



Produced by  
Groundsure Insights  
[www.groundsure.com](http://www.groundsure.com)



Supplied by:  
[www.emapsite.com](http://www.emapsite.com)  
[sales@emapsite.com](mailto:sales@emapsite.com)

© Crown copyright and database rights 2019 Ordnance Survey 100035207

Production date: 03 June 2019

Map legend available at:  
[www.groundsure.com/sites/default/files/groundsure\\_legend.pdf](http://www.groundsure.com/sites/default/files/groundsure_legend.pdf)

**Site Details:**

South Tees Development

**Client Ref:** EMS\_546959\_736031  
**Report Ref:** EMS-546959\_736031\_1250scale\_2\_4  
**Grid Ref:** 455490, 522356

**Map Name:** National Grid


**Map date:** 1965-1970

**Scale:** 1:1,250

**Printed at:** 1:2,000



Surveyed 1952  
 Revised 1964  
 Edition N/A  
 Copyright 1965  
 Levelled 1959



Surveyed 1952  
 Revised 1964  
 Edition N/A  
 Copyright 1965  
 Levelled 1959

Surveyed 1952  
 Revised 1970  
 Edition N/A  
 Copyright 1971  
 Levelled 1959



Produced by  
 Groundsure Insights  
[www.groundsure.com](http://www.groundsure.com)

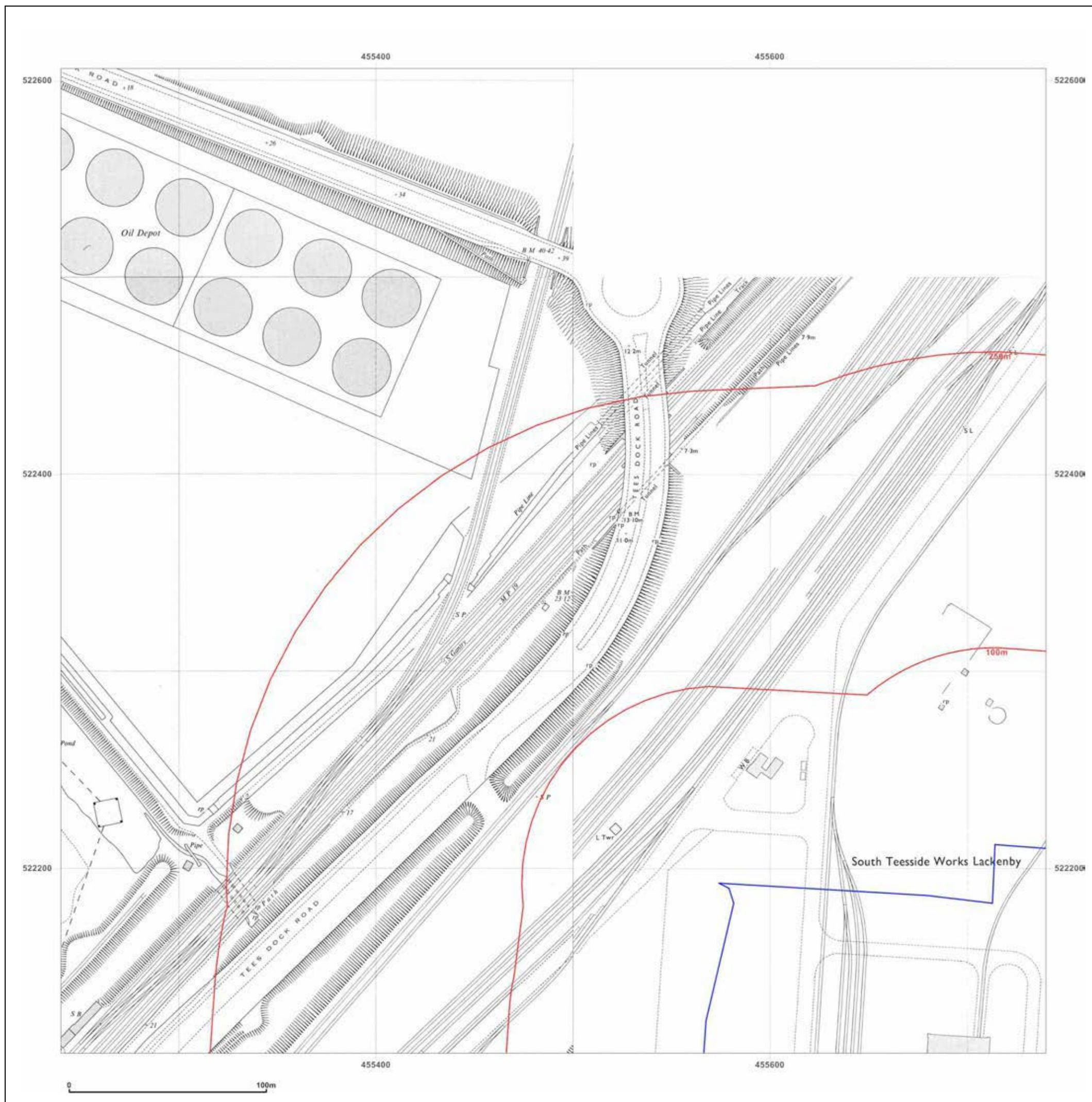


Supplied by:  
[www.emapsite.com](http://www.emapsite.com)  
[sales@emapsite.com](mailto:sales@emapsite.com)

© Crown copyright and database rights 2019 Ordnance Survey 100035207

Production date: 03 June 2019

Map legend available at:  
[www.groundsure.com/sites/default/files/groundsure\\_legend.pdf](http://www.groundsure.com/sites/default/files/groundsure_legend.pdf)



**Site Details:**

South Tees Development

**Client Ref:** EMS\_546959\_736031  
**Report Ref:** EMS-546959\_736031\_1250scale\_2\_4  
**Grid Ref:** 455490, 522356

**Map Name:** National Grid

**Map date:** 1971-1973

**Scale:** 1:1,250

**Printed at:** 1:2,000



Surveyed 1952  
 Revised 1970  
 Edition N/A  
 Copyright N/A  
 Levelled N/A

Surveyed 1952  
 Revised 1970  
 Edition N/A  
 Copyright 1971  
 Levelled 1959

Surveyed 1952  
 Revised 1973  
 Edition N/A  
 Copyright 1973  
 Levelled 1959

Surveyed N/A  
 Revised N/A  
 Edition N/A  
 Copyright 1971  
 Levelled N/A



Produced by  
 Groundsure Insights  
[www.groundsure.com](http://www.groundsure.com)

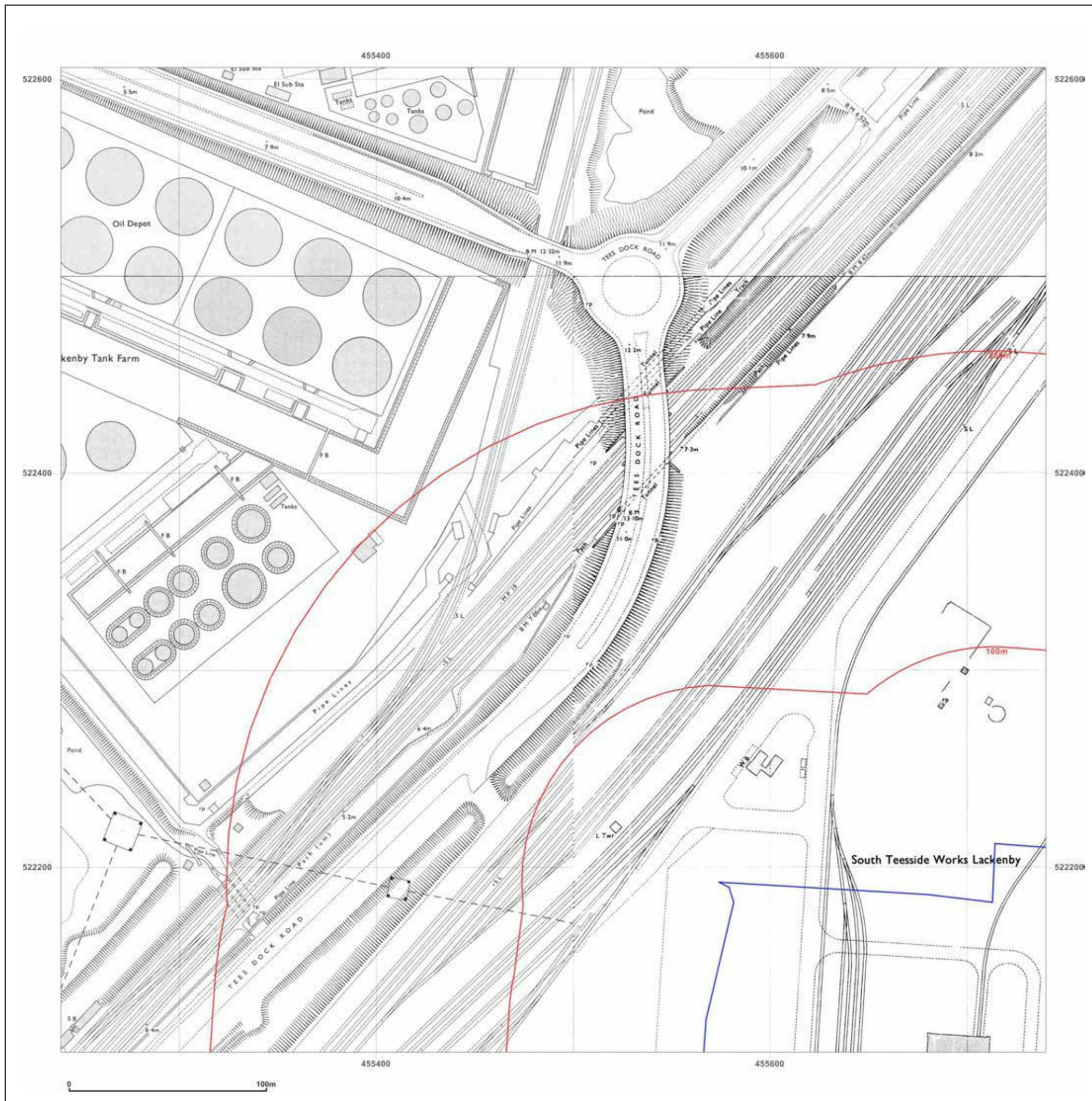


Supplied by:  
[www.emapsite.com](http://www.emapsite.com)  
[sales@emapsite.com](mailto:sales@emapsite.com)

© Crown copyright and database rights 2019 Ordnance Survey 100035207

Production date: 03 June 2019

Map legend available at:  
[www.groundsure.com/sites/default/files/groundsure\\_legend.pdf](http://www.groundsure.com/sites/default/files/groundsure_legend.pdf)



**Site Details:**

South Tees Development

**Client Ref:** EMS\_546959\_736031  
**Report Ref:** EMS-546959\_736031\_1250scale\_2\_4  
**Grid Ref:** 455490, 522356

**Map Name:** National Grid

**Map date:** 1974

**Scale:** 1:1,250

**Printed at:** 1:2,000



Surveyed N/A  
 Revised N/A  
 Edition N/A  
 Copyright 1974  
 Levelled N/A

Surveyed N/A  
 Revised N/A  
 Edition N/A  
 Copyright 1974  
 Levelled N/A

Surveyed N/A  
 Revised N/A  
 Edition N/A  
 Copyright 1974  
 Levelled N/A

Surveyed N/A  
 Revised N/A  
 Edition N/A  
 Copyright 1974  
 Levelled N/A



Produced by  
 Groundsure Insights  
[www.groundsure.com](http://www.groundsure.com)

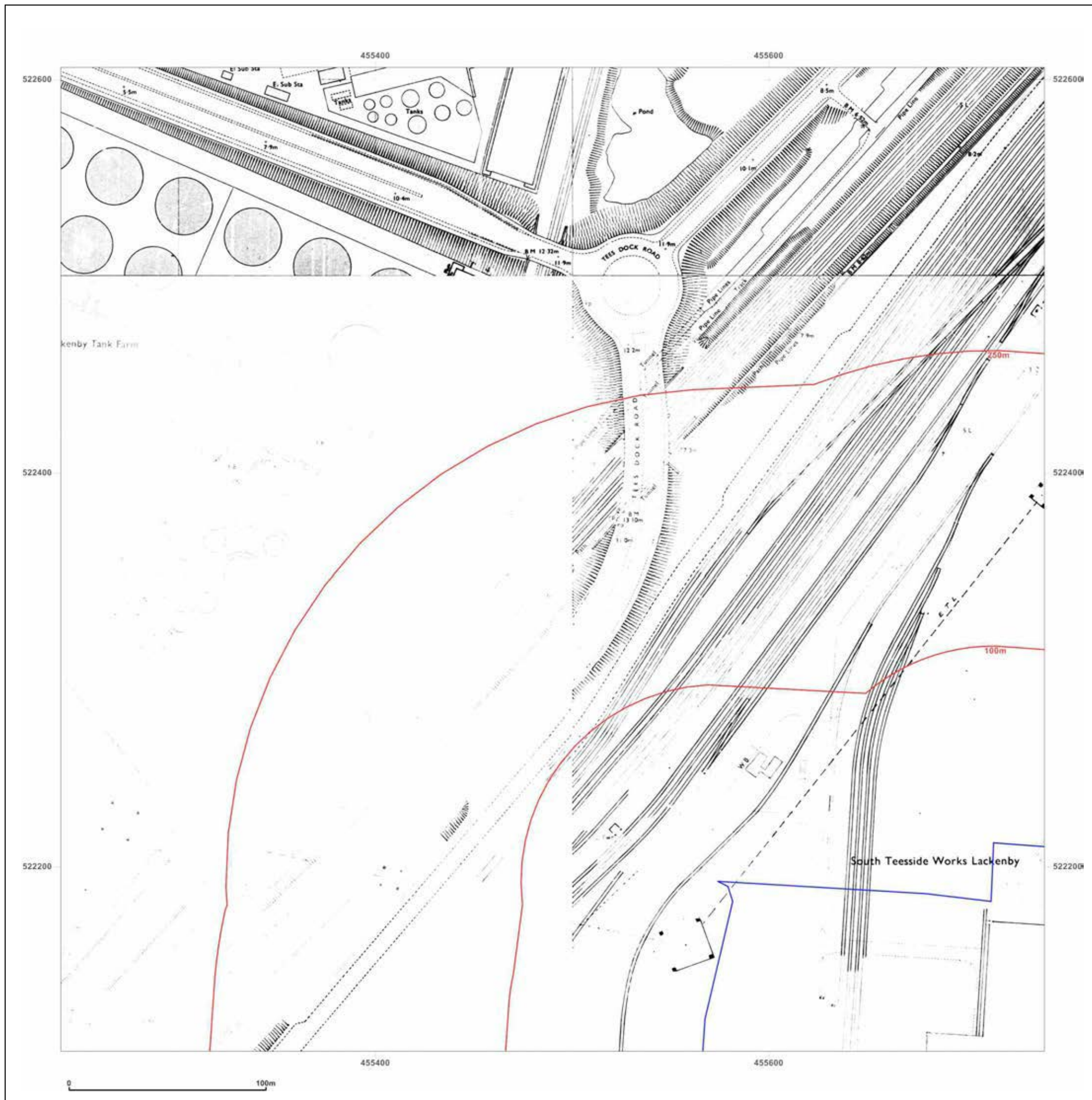


Supplied by:  
[www.emapsite.com](http://www.emapsite.com)  
[sales@emapsite.com](mailto:sales@emapsite.com)

© Crown copyright and database rights 2019 Ordnance Survey 100035207

Production date: 03 June 2019

Map legend available at:  
[www.groundsure.com/sites/default/files/groundsure\\_legend.pdf](http://www.groundsure.com/sites/default/files/groundsure_legend.pdf)





**Site Details:**

South Tees Development

**Client Ref:** EMS\_546959\_736031  
**Report Ref:** EMS-546959\_736031\_1250scale\_2\_4  
**Grid Ref:** 455490, 522356

**Map Name:** National Grid

**Map date:** 1975

**Scale:** 1:1,250

**Printed at:** 1:2,000



Surveyed N/A  
 Revised N/A  
 Edition N/A  
 Copyright 1975  
 Levelled N/A

Surveyed N/A  
 Revised N/A  
 Edition N/A  
 Copyright 1975  
 Levelled N/A

Surveyed N/A  
 Revised N/A  
 Edition N/A  
 Copyright 1975  
 Levelled N/A

Surveyed N/A  
 Revised N/A  
 Edition N/A  
 Copyright 1975  
 Levelled N/A



Produced by  
 Groundsure Insights  
[www.groundsure.com](http://www.groundsure.com)

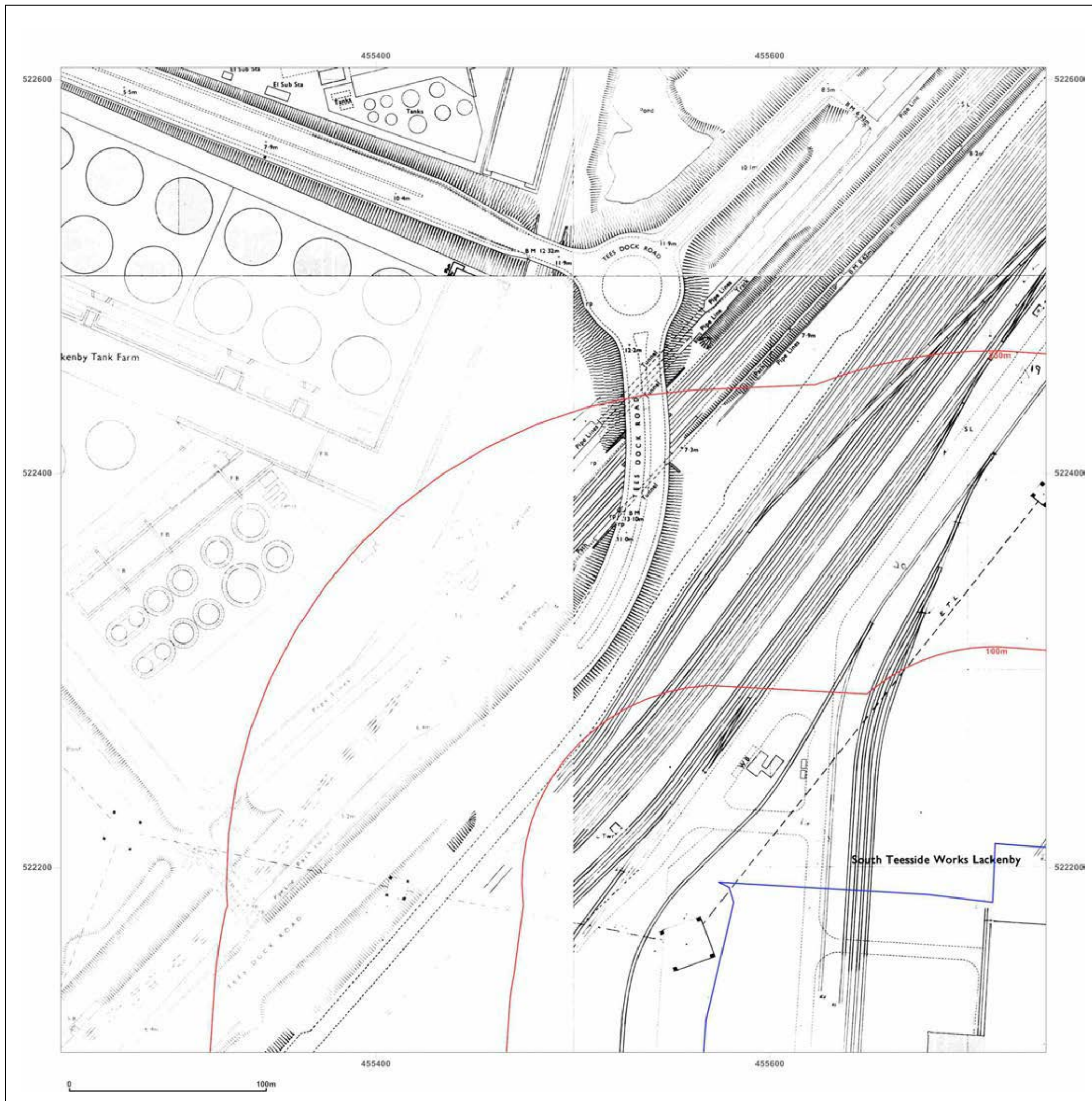


Supplied by:  
[www.emapsite.com](http://www.emapsite.com)  
[sales@emapsite.com](mailto:sales@emapsite.com)

© Crown copyright and database rights 2019 Ordnance Survey 100035207

Production date: 03 June 2019

Map legend available at:  
[www.groundsure.com/sites/default/files/groundsure\\_legend.pdf](http://www.groundsure.com/sites/default/files/groundsure_legend.pdf)



**Site Details:**

South Tees Development

**Client Ref:** EMS\_546959\_736031  
**Report Ref:** EMS-546959\_736031\_1250scale\_2\_4  
**Grid Ref:** 455490, 522356

**Map Name:** National Grid

**Map date:** 1977-1982

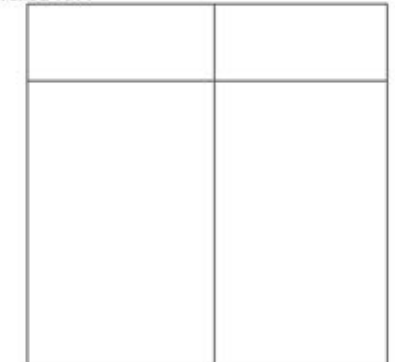
**Scale:** 1:1,250

**Printed at:** 1:2,000



Surveyed N/A  
 Revised N/A  
 Edition N/A  
 Copyright 1977  
 Levelled N/A

Surveyed N/A  
 Revised N/A  
 Edition N/A  
 Copyright 1977  
 Levelled N/A



Surveyed 1959  
 Revised 1982  
 Edition N/A  
 Copyright 1982  
 Levelled 1959



Produced by  
 Groundsure Insights  
[www.groundsure.com](http://www.groundsure.com)

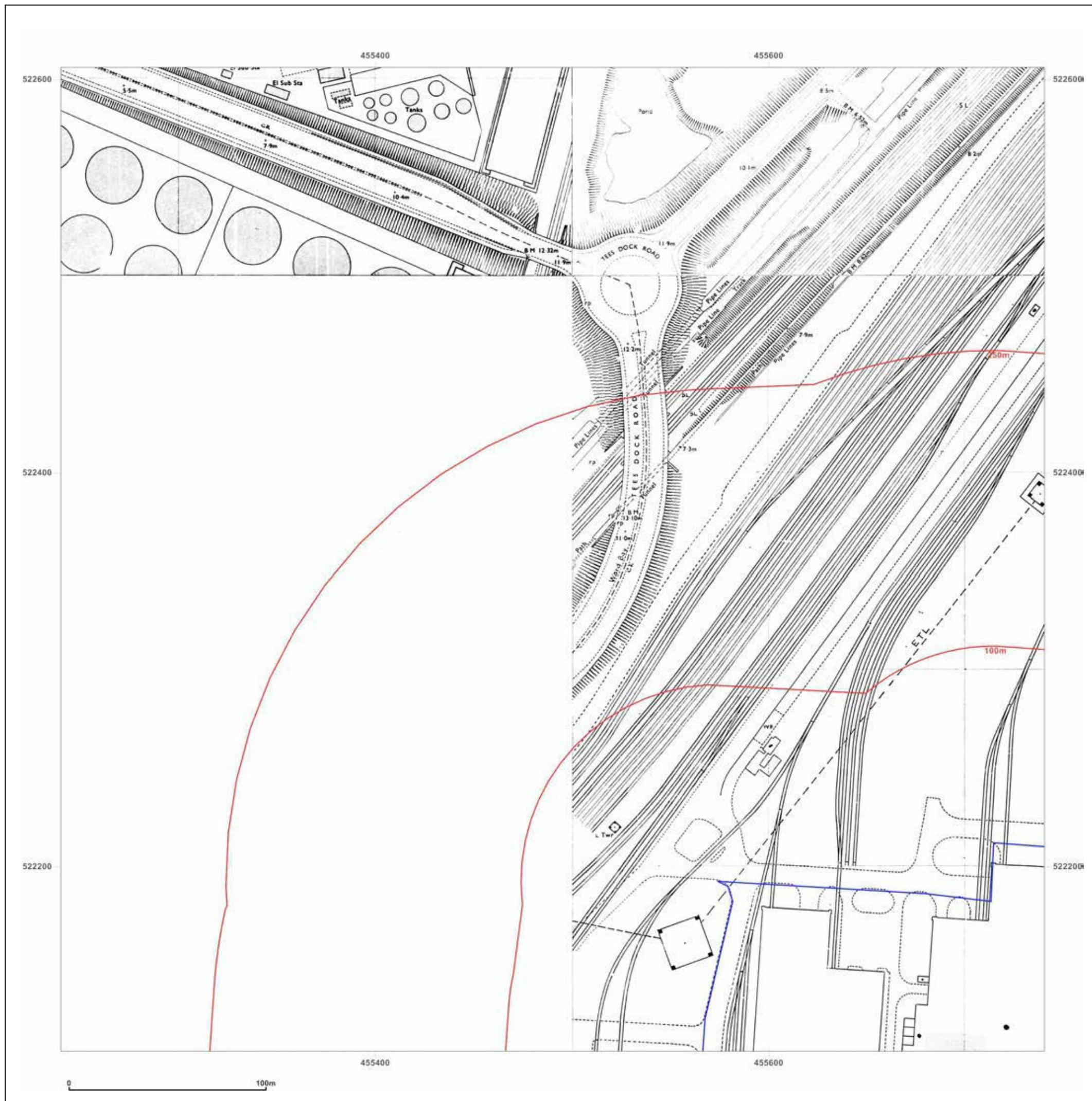


Supplied by:  
[www.emapsite.com](http://www.emapsite.com)  
[sales@emapsite.com](mailto:sales@emapsite.com)

© Crown copyright and database rights 2019 Ordnance Survey 100035207

Production date: 03 June 2019

Map legend available at:  
[www.groundsure.com/sites/default/files/groundsure\\_legend.pdf](http://www.groundsure.com/sites/default/files/groundsure_legend.pdf)



**Site Details:**

South Tees Development

**Client Ref:** EMS\_546959\_736031  
**Report Ref:** EMS-546959\_736031\_1250scale\_2\_4  
**Grid Ref:** 455490, 522356

**Map Name:** National Grid

**Map date:** 1984-1989

**Scale:** 1:1,250

**Printed at:** 1:2,000



Surveyed 1959  
 Revised 1989  
 Edition N/A  
 Copyright 1989  
 Levelled 1959

Surveyed 1959  
 Revised 1984  
 Edition N/A  
 Copyright 1984  
 Levelled 1959



Produced by  
 Groundsure Insights  
[www.groundsure.com](http://www.groundsure.com)

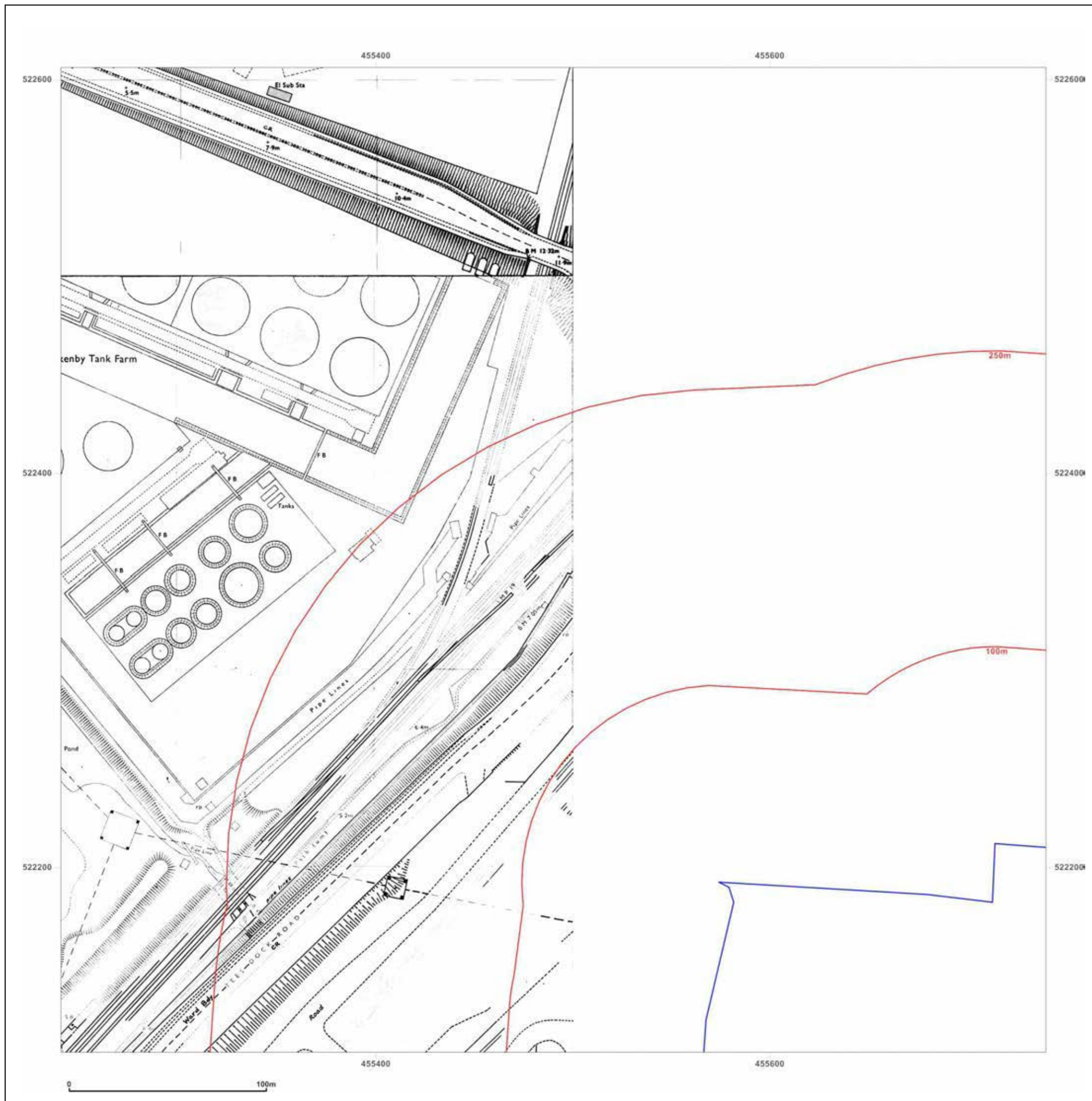


Supplied by:  
[www.emapsite.com](http://www.emapsite.com)  
[sales@emapsite.com](mailto:sales@emapsite.com)

© Crown copyright and database rights 2019 Ordnance Survey 100035207

Production date: 03 June 2019

Map legend available at:  
[www.groundsure.com/sites/default/files/groundsure\\_legend.pdf](http://www.groundsure.com/sites/default/files/groundsure_legend.pdf)



**Site Details:**

South Tees Development

**Client Ref:** EMS\_546959\_736031  
**Report Ref:** EMS-546959\_736031\_1250scale\_2\_4  
**Grid Ref:** 455490, 522356

**Map Name:** National Grid

**Map date:** 1989-1994

**Scale:** 1:1,250

**Printed at:** 1:2,000



Surveyed N/A  
 Revised N/A  
 Edition N/A  
 Copyright 1989  
 Levelled N/A

Surveyed 1993  
 Revised 1993  
 Edition N/A  
 Copyright N/A  
 Levelled N/A

Surveyed 1993  
 Revised 1993  
 Edition N/A  
 Copyright N/A  
 Levelled N/A

Surveyed N/A  
 Revised N/A  
 Edition N/A  
 Copyright 1994  
 Levelled N/A



Produced by  
 Groundsure Insights  
[www.groundsure.com](http://www.groundsure.com)

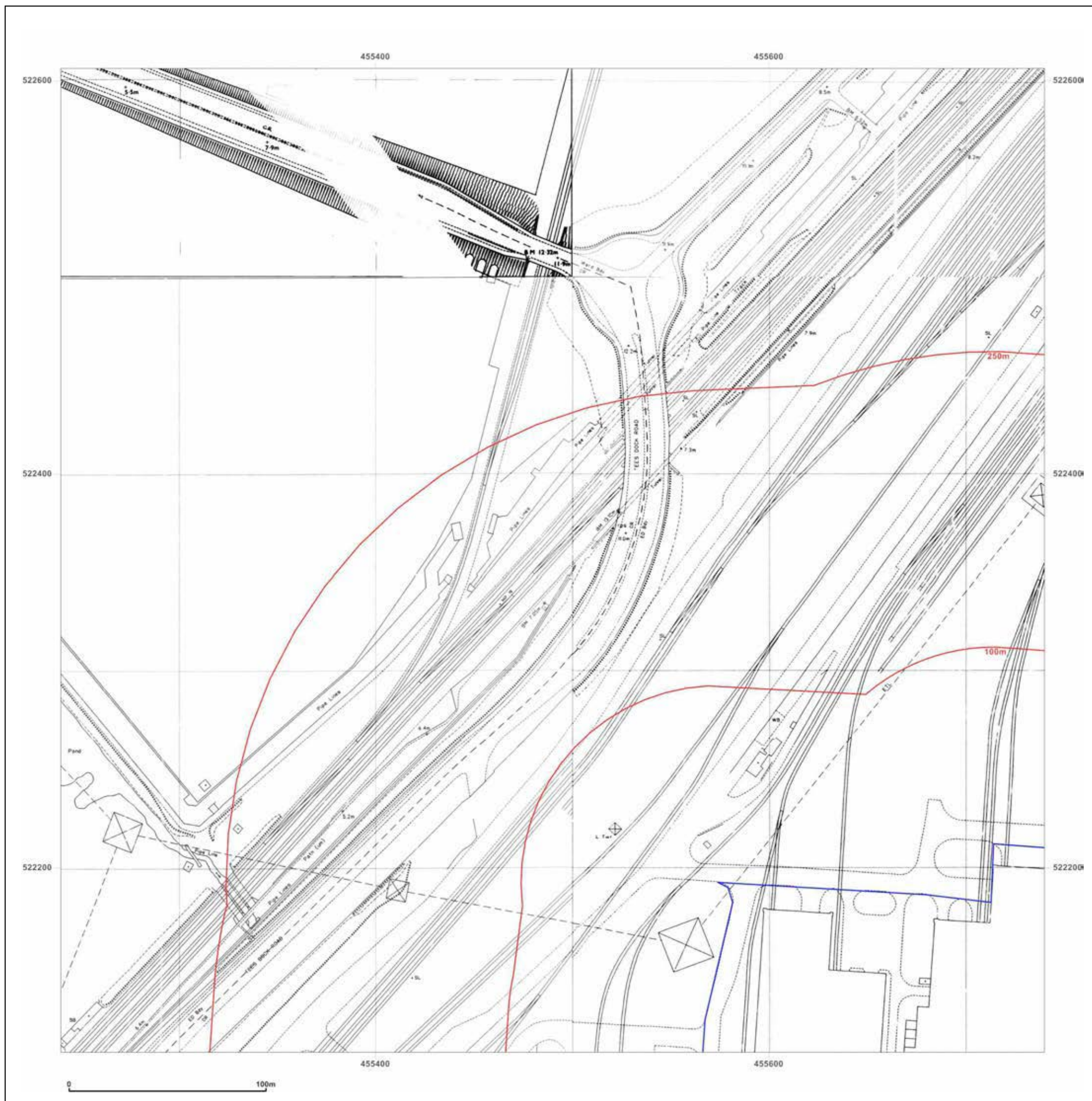


Supplied by:  
[www.emapsite.com](http://www.emapsite.com)  
[sales@emapsite.com](mailto:sales@emapsite.com)

© Crown copyright and database rights 2019 Ordnance Survey 100035207

Production date: 03 June 2019

Map legend available at:  
[www.groundsure.com/sites/default/files/groundsure\\_legend.pdf](http://www.groundsure.com/sites/default/files/groundsure_legend.pdf)



**Site Details:**

South Tees Development

**Client Ref:** EMS\_546959\_736031  
**Report Ref:** EMS-546959\_736031\_1250scale\_2\_4  
**Grid Ref:** 455490, 522356

**Map Name:** National Grid


**Map date:** 1993-1994

**Scale:** 1:1,250

**Printed at:** 1:2,000



Surveyed 1993  
 Revised 1993  
 Edition N/A  
 Copyright N/A  
 Levelled N/A



Surveyed 1994  
 Revised 1994  
 Edition N/A  
 Copyright 1994  
 Levelled N/A



Produced by  
 Groundsure Insights  
[www.groundsure.com](http://www.groundsure.com)

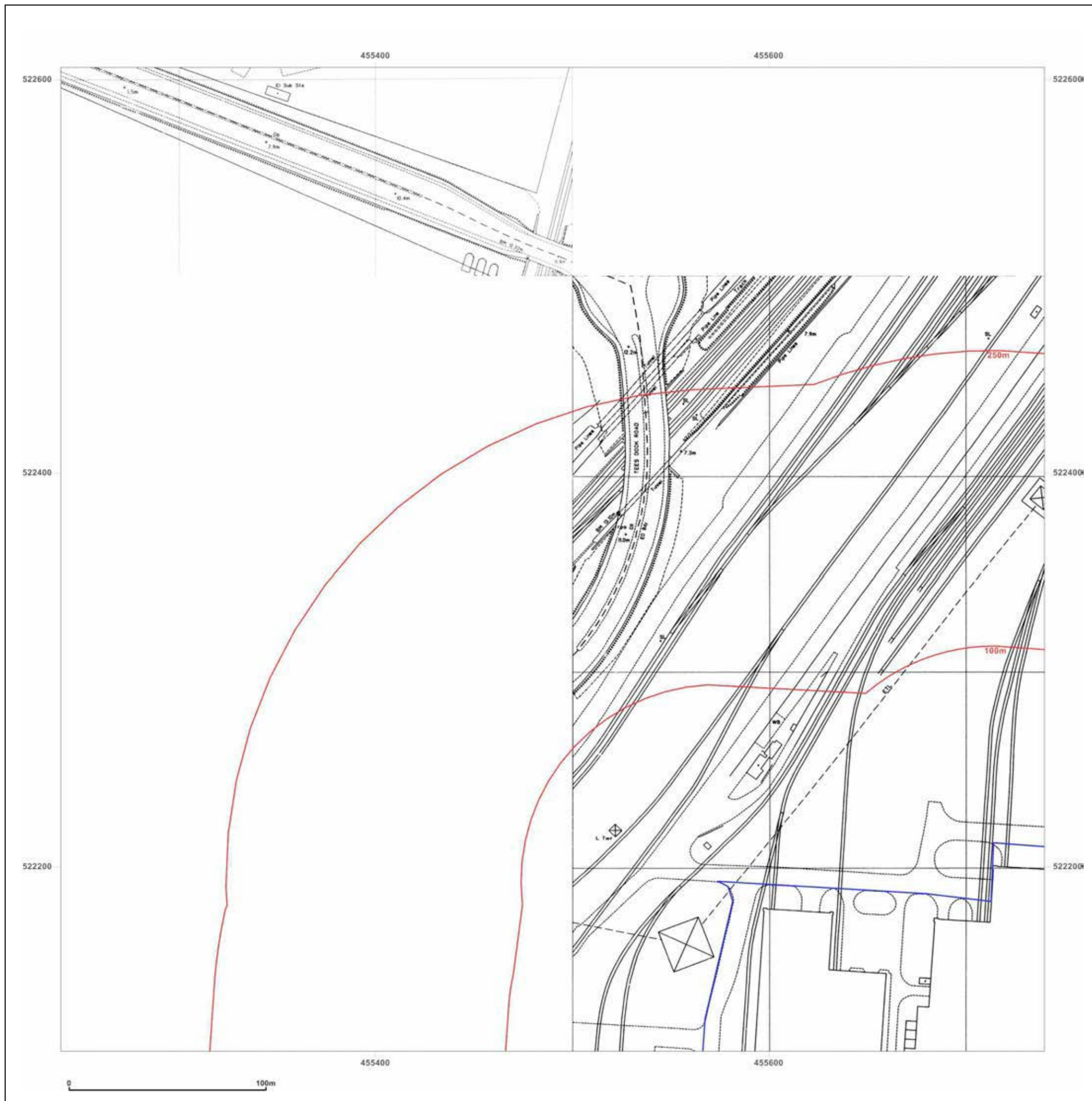


Supplied by:  
[www.emapsite.com](http://www.emapsite.com)  
[sales@emapsite.com](mailto:sales@emapsite.com)

© Crown copyright and database rights 2019 Ordnance Survey 100035207

Production date: 03 June 2019

Map legend available at:  
[www.groundsure.com/sites/default/files/groundsure\\_legend.pdf](http://www.groundsure.com/sites/default/files/groundsure_legend.pdf)



**Site Details:**

South Tees Development

**Client Ref:** EMS\_546959\_736031  
**Report Ref:** EMS-546959\_736031\_1250scale\_3\_1  
**Grid Ref:** 455990, 520856

**Map Name:** National Grid

**Map date:** 1952


**Scale:** 1:1,250

**Printed at:** 1:2,000



Surveyed 1952  
 Revised 1952  
 Edition N/A  
 Copyright N/A  
 Levelled 1948

Surveyed 1952  
 Revised 1952  
 Edition N/A  
 Copyright N/A  
 Levelled 1948



Surveyed 1952  
 Revised 1952  
 Edition N/A  
 Copyright N/A  
 Levelled 1948



Produced by  
 Groundsure Insights  
[www.groundsure.com](http://www.groundsure.com)

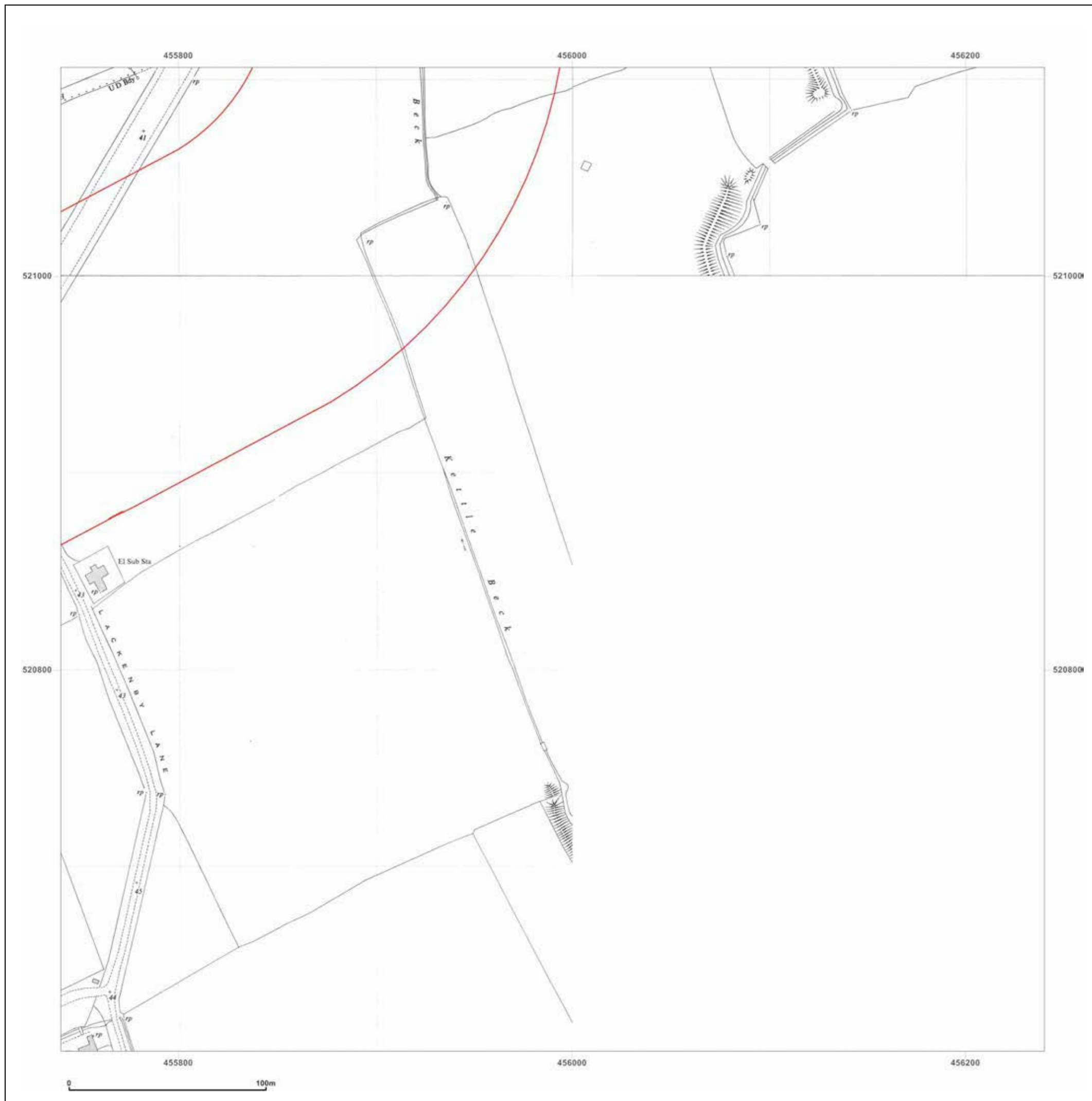


Supplied by:  
[www.emapsite.com](http://www.emapsite.com)  
[sales@emapsite.com](mailto:sales@emapsite.com)

© Crown copyright and database rights 2019 Ordnance Survey 100035207

Production date: 03 June 2019

Map legend available at:  
[www.groundsure.com/sites/default/files/groundsure\\_legend.pdf](http://www.groundsure.com/sites/default/files/groundsure_legend.pdf)



**Site Details:**

South Tees Development

**Client Ref:** EMS\_546959\_736031  
**Report Ref:** EMS-546959\_736031\_1250scale\_3\_1  
**Grid Ref:** 455990, 520856

**Map Name:** National Grid

**Map date:** 1953

**Scale:** 1:1,250

**Printed at:** 1:2,000



Surveyed N/A  
 Revised N/A  
 Edition N/A  
 Copyright 1953  
 Levelled N/A

Surveyed N/A  
 Revised N/A  
 Edition N/A  
 Copyright N/A  
 Levelled N/A


Surveyed N/A  
 Revised N/A  
 Edition N/A  
 Copyright 1953  
 Levelled N/A



Produced by  
 Groundsure Insights  
[www.groundsure.com](http://www.groundsure.com)

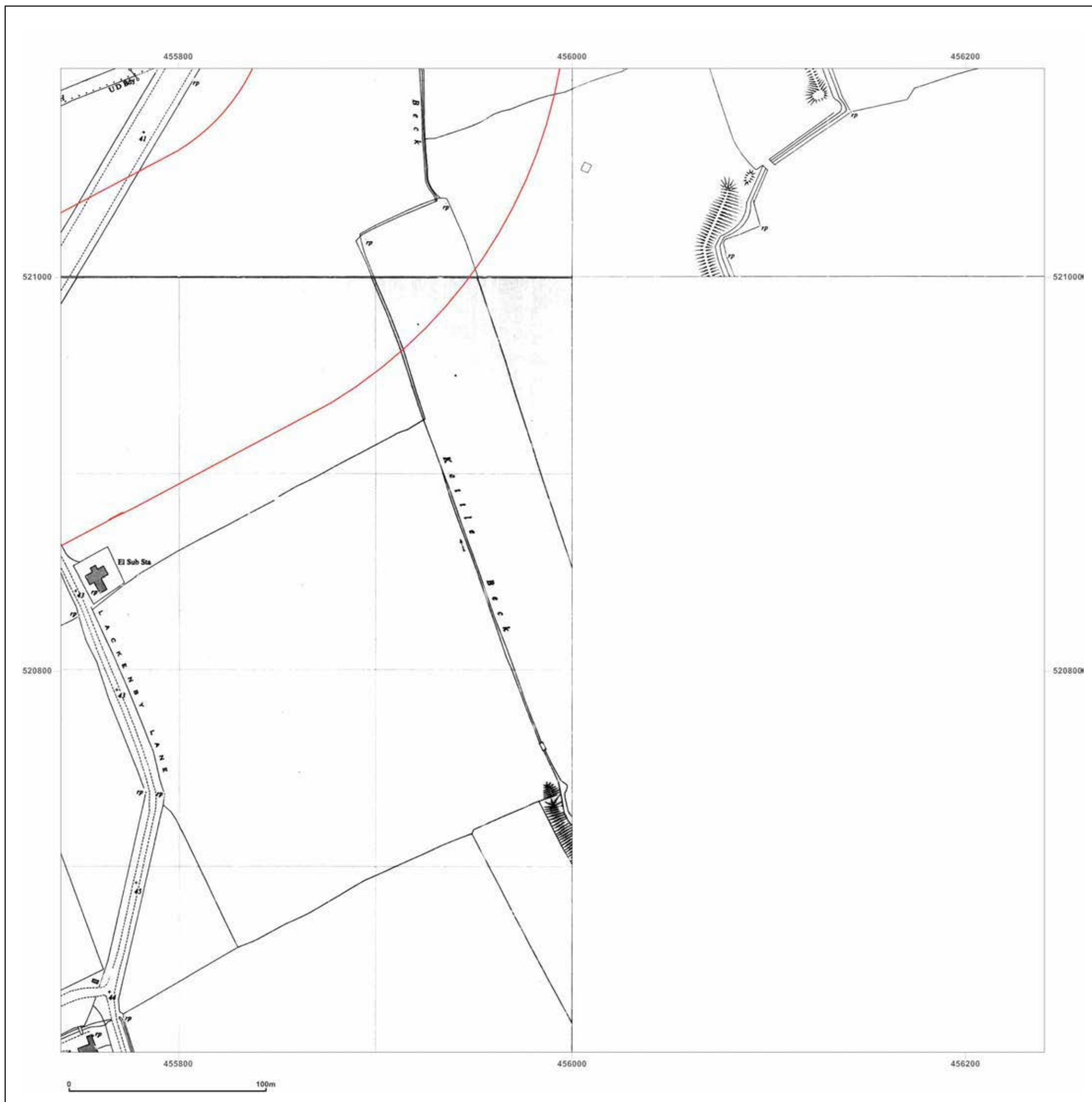


Supplied by:  
[www.emapsite.com](http://www.emapsite.com)  
[sales@emapsite.com](mailto:sales@emapsite.com)

© Crown copyright and database rights 2019 Ordnance Survey 100035207

Production date: 03 June 2019

Map legend available at:  
[www.groundsure.com/sites/default/files/groundsure\\_legend.pdf](http://www.groundsure.com/sites/default/files/groundsure_legend.pdf)



## Site Details:

South Tees Development

**Client Ref:** EMS\_546959\_736031  
**Report Ref:** EMS-546959\_736031\_1250scale\_3\_1  
**Grid Ref:** 455990, 520856

**Map Name:** National Grid


**Map date:** 1960-1964

**Scale:** 1:1,250

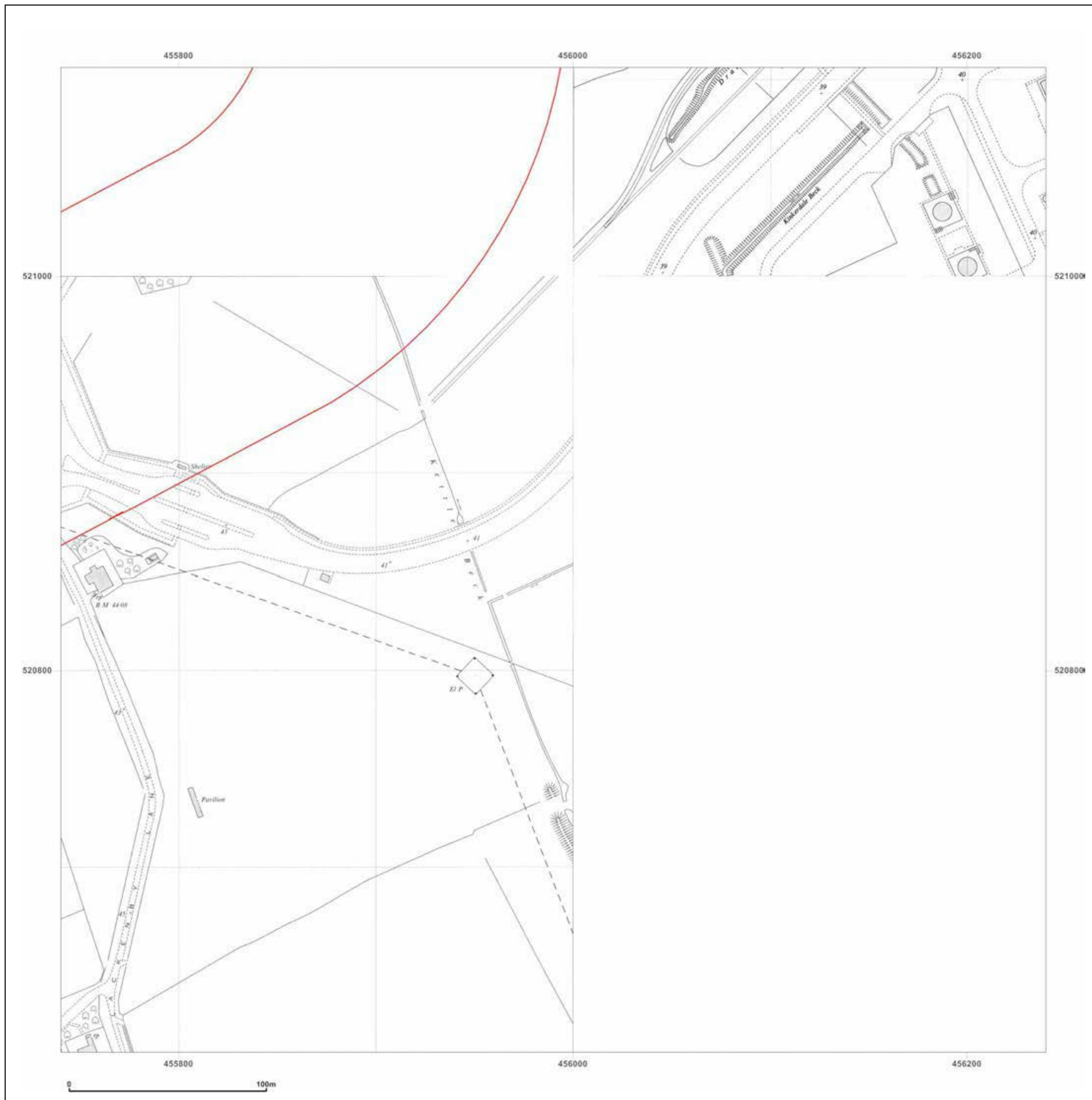
**Printed at:** 1:2,000



Surveyed 1952  
Revised 1960  
Edition N/A  
Copyright 1960  
Levelled 1959



Surveyed 1952  
Revised 1963  
Edition N/A  
Copyright 1964  
Levelled 1959



Produced by  
Groundsure Insights  
[www.groundsure.com](http://www.groundsure.com)



Supplied by:  
[www.emapsite.com](http://www.emapsite.com)  
[sales@emapsite.com](mailto:sales@emapsite.com)

© Crown copyright and database rights 2019 Ordnance Survey 100035207

Production date: 03 June 2019

Map legend available at:  
[www.groundsure.com/sites/default/files/groundsure\\_legend.pdf](http://www.groundsure.com/sites/default/files/groundsure_legend.pdf)



**Site Details:**

South Tees Development

**Client Ref:** EMS\_546959\_736031  
**Report Ref:** EMS-546959\_736031\_1250scale\_3\_1  
**Grid Ref:** 455990, 520856

**Map Name:** National Grid


**Map date:** 1966-1967

**Scale:** 1:1,250

**Printed at:** 1:2,000



Surveyed 1952  
 Revised 1965  
 Edition N/A  
 Copyright 1966  
 Levelled 1959



Surveyed 1967  
 Revised 1967  
 Edition N/A  
 Copyright 1967  
 Levelled 1959



Produced by  
 Groundsure Insights  
[www.groundsure.com](http://www.groundsure.com)

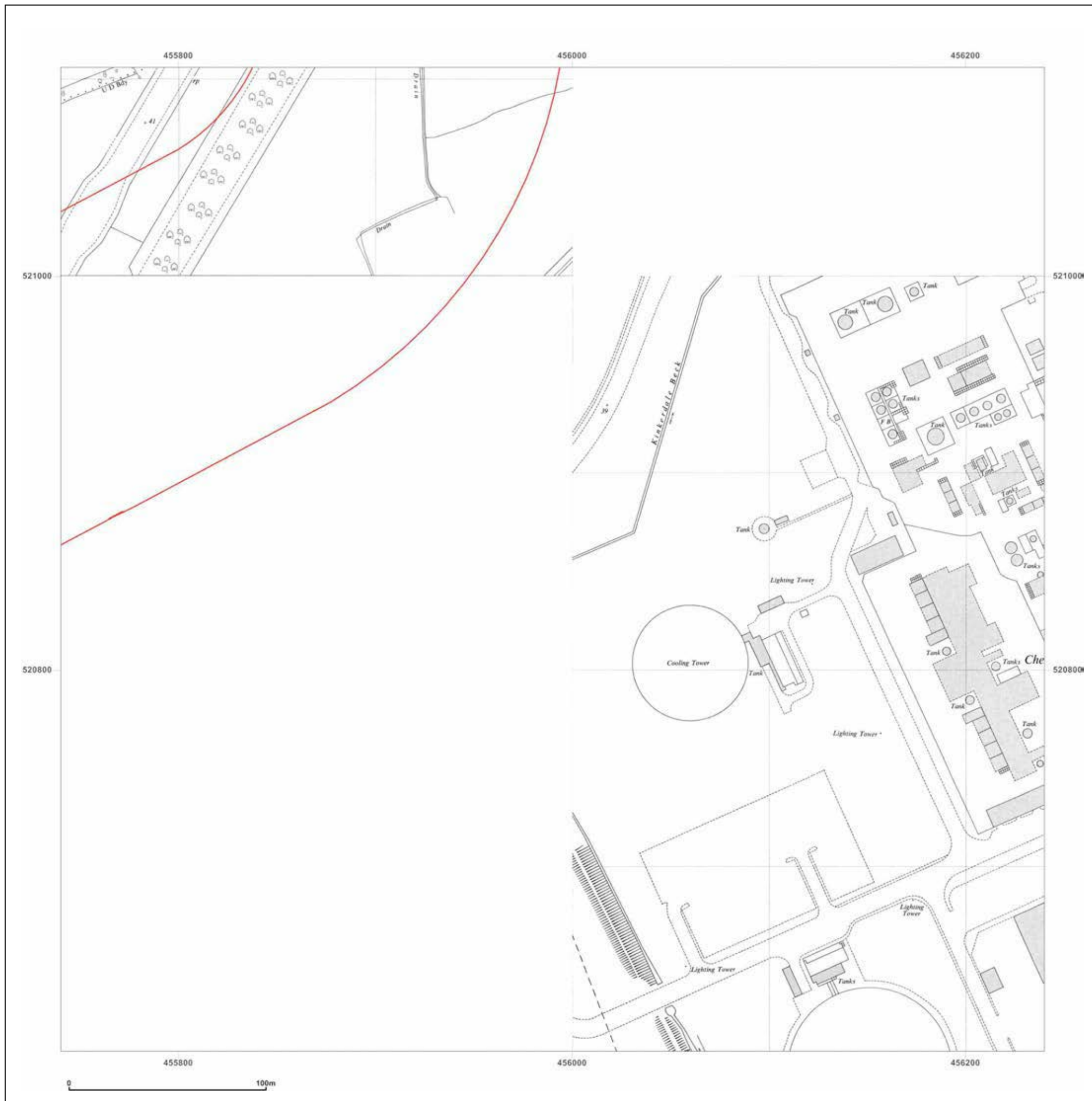


Supplied by:  
[www.emapsite.com](http://www.emapsite.com)  
[sales@emapsite.com](mailto:sales@emapsite.com)

© Crown copyright and database rights 2019 Ordnance Survey 100035207

Production date: 03 June 2019

Map legend available at:  
[www.groundsure.com/sites/default/files/groundsure\\_legend.pdf](http://www.groundsure.com/sites/default/files/groundsure_legend.pdf)



**Site Details:**

South Tees Development

**Client Ref:** EMS\_546959\_736031  
**Report Ref:** EMS-546959\_736031\_1250scale\_3\_1  
**Grid Ref:** 455990, 520856

**Map Name:** National Grid

**Map date:** 1974-1975

**Scale:** 1:1,250

**Printed at:** 1:2,000



Surveyed N/A  
 Revised N/A  
 Edition N/A  
 Copyright N/A  
 Levelled N/A

Surveyed N/A  
 Revised N/A  
 Edition N/A  
 Copyright 1974  
 Levelled N/A

Surveyed N/A Revised N/A Edition N/A Copyright 1974 Levelled N/A	



Produced by  
 Groundsure Insights  
[www.groundsure.com](http://www.groundsure.com)



Supplied by:  
[www.emapsite.com](http://www.emapsite.com)  
[sales@emapsite.com](mailto:sales@emapsite.com)

© Crown copyright and database rights 2019 Ordnance Survey 100035207

Production date: 03 June 2019

Map legend available at:  
[www.groundsure.com/sites/default/files/groundsure\\_legend.pdf](http://www.groundsure.com/sites/default/files/groundsure_legend.pdf)



**Site Details:**

South Tees Development

**Client Ref:** EMS\_546959\_736031  
**Report Ref:** EMS-546959\_736031\_1250scale\_3\_1  
**Grid Ref:** 455990, 520856

**Map Name:** National Grid

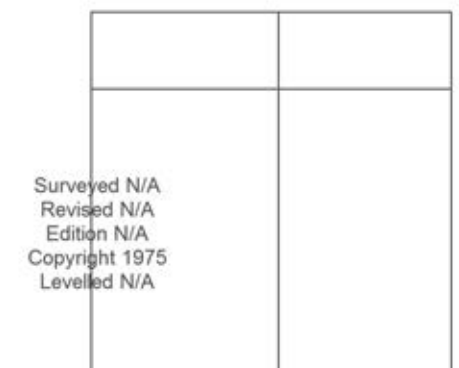
**Map date:** 1975

**Scale:** 1:1,250

**Printed at:** 1:2,000



Surveyed 1952  
 Revised 1974  
 Edition N/A  
 Copyright 1975  
 Levelled 1959



Produced by  
 Groundsure Insights  
[www.groundsure.com](http://www.groundsure.com)

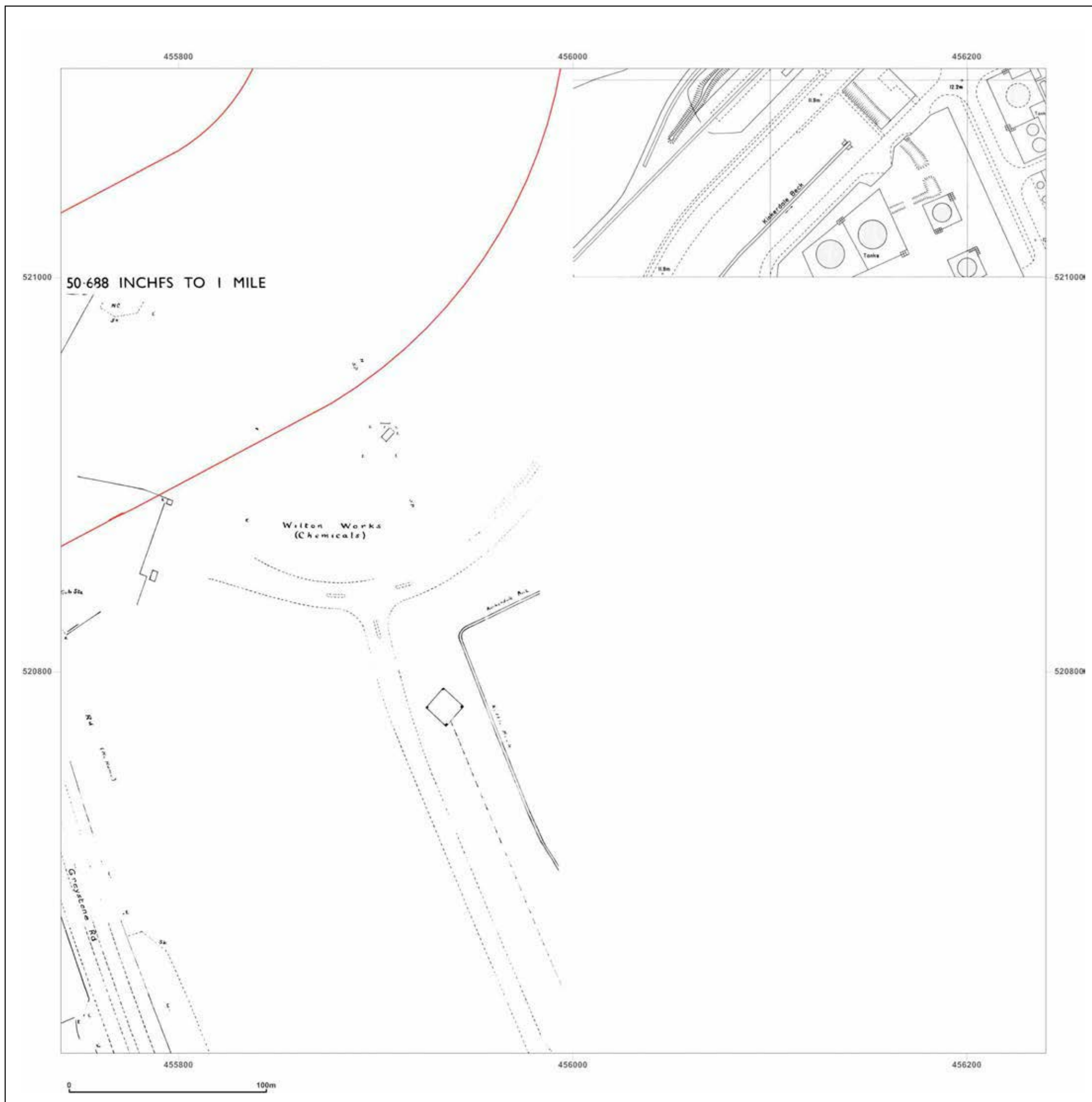


Supplied by:  
[www.emapsite.com](http://www.emapsite.com)  
[sales@emapsite.com](mailto:sales@emapsite.com)

© Crown copyright and database rights 2019 Ordnance Survey 100035207

Production date: 03 June 2019

Map legend available at:  
[www.groundsure.com/sites/default/files/groundsure\\_legend.pdf](http://www.groundsure.com/sites/default/files/groundsure_legend.pdf)



**Site Details:**

South Tees Development

**Client Ref:** EMS\_546959\_736031  
**Report Ref:** EMS-546959\_736031\_1250scale\_3\_1  
**Grid Ref:** 455990, 520856

**Map Name:** National Grid

**Map date:** 1976-1981

**Scale:** 1:1,250

**Printed at:** 1:2,000



Surveyed 1959  
 Revised 1981  
 Edition N/A  
 Copyright 1981  
 Levelled 1959

Surveyed 1952  
 Revised 1975  
 Edition N/A  
 Copyright 1976  
 Levelled 1959



Produced by  
 Groundsure Insights  
[www.groundsure.com](http://www.groundsure.com)

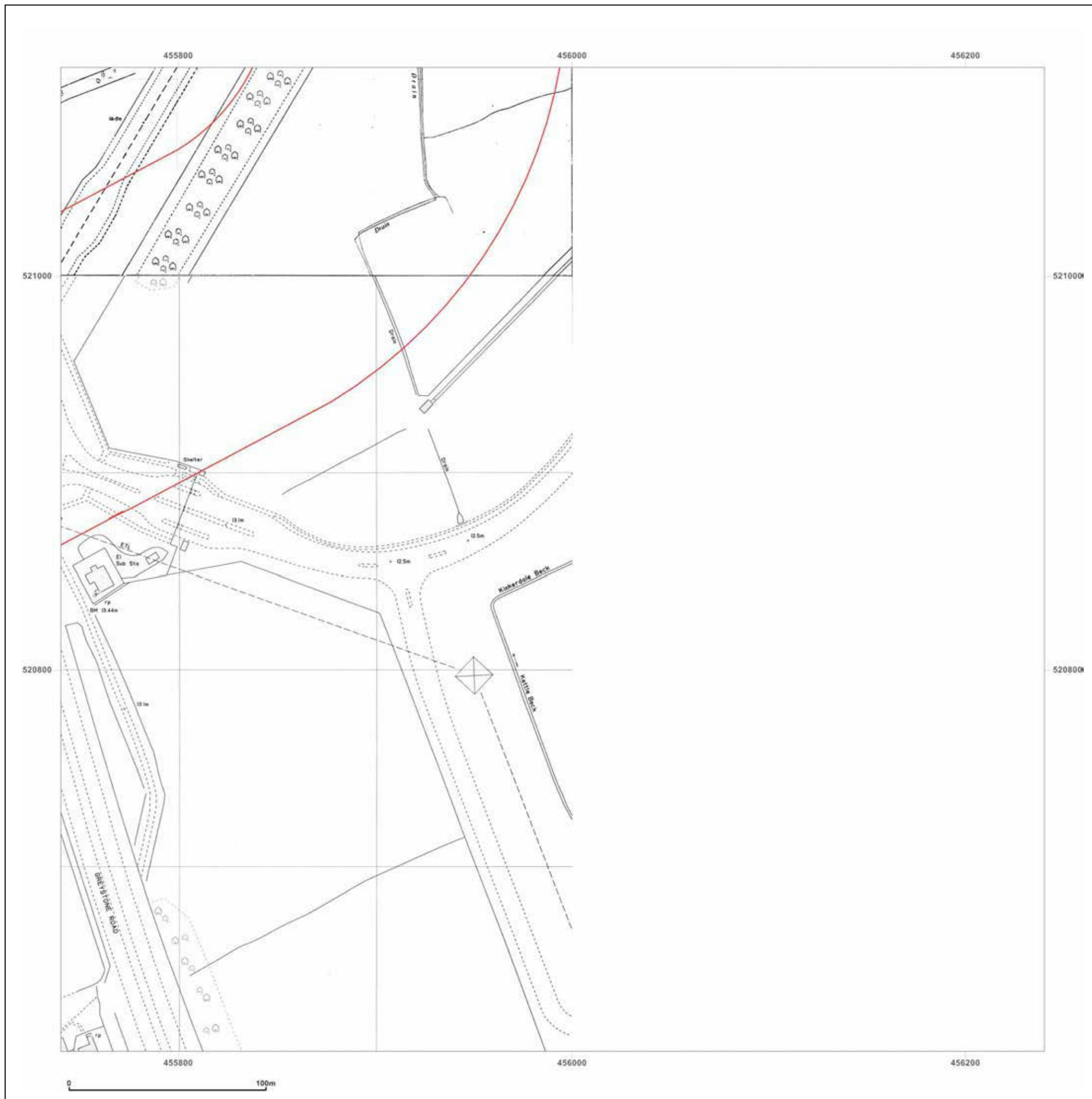


Supplied by:  
[www.emapsite.com](http://www.emapsite.com)  
[sales@emapsite.com](mailto:sales@emapsite.com)

© Crown copyright and database rights 2019 Ordnance Survey 100035207

Production date: 03 June 2019

Map legend available at:  
[www.groundsure.com/sites/default/files/groundsure\\_legend.pdf](http://www.groundsure.com/sites/default/files/groundsure_legend.pdf)



**Site Details:**

South Tees Development

**Client Ref:** EMS\_546959\_736031  
**Report Ref:** EMS-546959\_736031\_1250scale\_3\_1  
**Grid Ref:** 455990, 520856

**Map Name:** National Grid

**Map date:** 1983-1988

**Scale:** 1:1,250

**Printed at:** 1:2,000



Surveyed N/A  
 Revised N/A  
 Edition N/A  
 Copyright 1984  
 Levelled 1959

Surveyed 1983  
 Revised 1983  
 Edition N/A  
 Copyright 1983  
 Levelled N/A

Surveyed 1959  
 Revised 1988  
 Edition N/A  
 Copyright 1988  
 Levelled 1959

Surveyed 1959  
 Revised 1984  
 Edition N/A  
 Copyright 1984  
 Levelled 1959



Produced by  
 Groundsure Insights  
[www.groundsure.com](http://www.groundsure.com)



Supplied by:  
[www.emapsite.com](http://www.emapsite.com)  
[sales@emapsite.com](mailto:sales@emapsite.com)

© Crown copyright and database rights 2019 Ordnance Survey 100035207

Production date: 03 June 2019

Map legend available at:  
[www.groundsure.com/sites/default/files/groundsure\\_legend.pdf](http://www.groundsure.com/sites/default/files/groundsure_legend.pdf)



**Site Details:**

South Tees Development

**Client Ref:** EMS\_546959\_736031  
**Report Ref:** EMS-546959\_736031\_1250scale\_3\_1  
**Grid Ref:** 455990, 520856

**Map Name:** National Grid

**Map date:** 1990-1993

**Scale:** 1:1,250

**Printed at:** 1:2,000



Surveyed N/A  
 Revised N/A  
 Edition N/A  
 Copyright 1993  
 Levelled N/A

Surveyed N/A  
 Revised N/A  
 Edition N/A  
 Copyright N/A  
 Levelled N/A

Surveyed N/A  
 Revised N/A  
 Edition N/A  
 Copyright 1993  
 Levelled N/A



Produced by  
 Groundsure Insights  
[www.groundsure.com](http://www.groundsure.com)

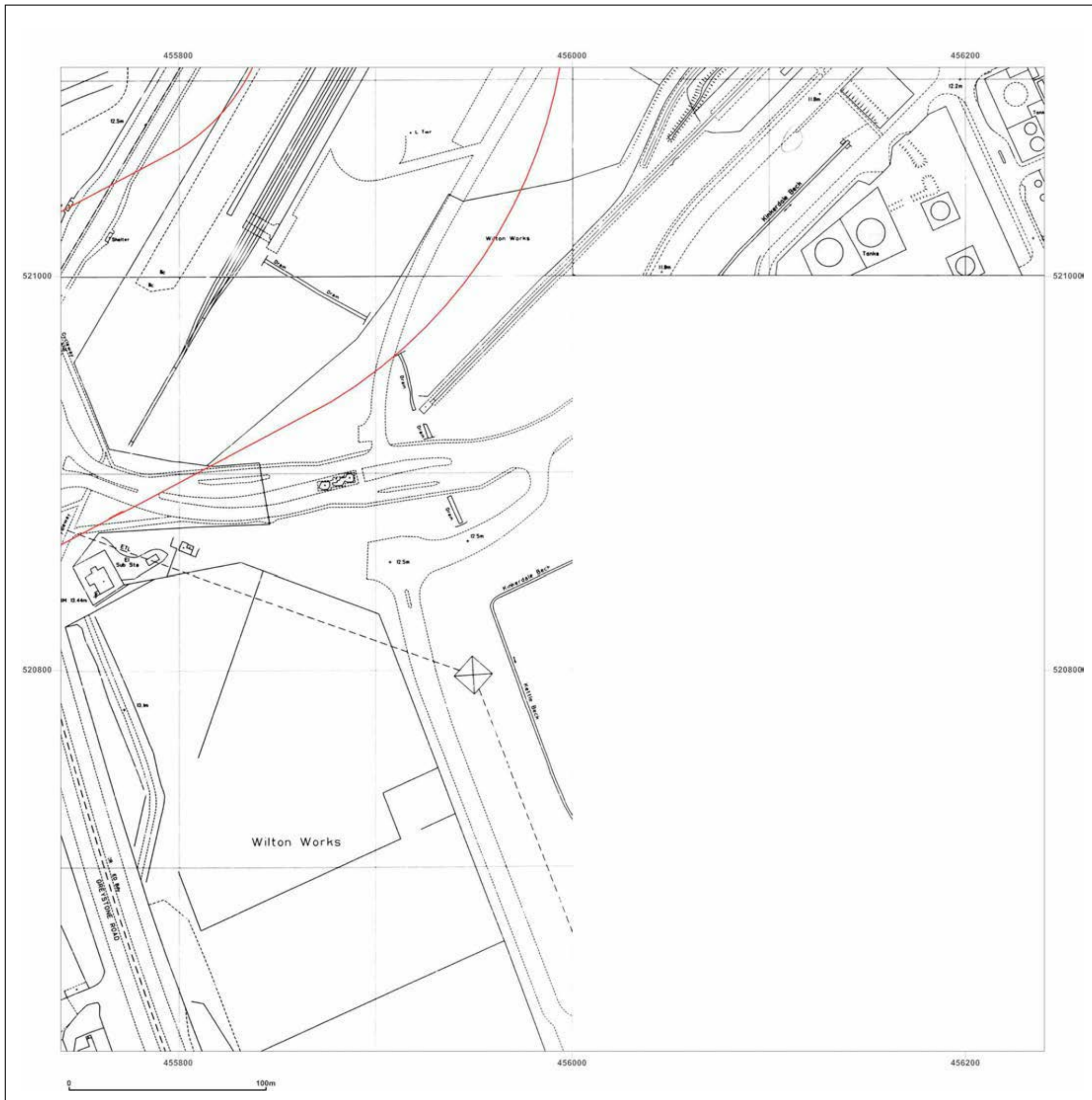


Supplied by:  
[www.emapsite.com](http://www.emapsite.com)  
[sales@emapsite.com](mailto:sales@emapsite.com)

© Crown copyright and database rights 2019 Ordnance Survey 100035207

Production date: 03 June 2019

Map legend available at:  
[www.groundsure.com/sites/default/files/groundsure\\_legend.pdf](http://www.groundsure.com/sites/default/files/groundsure_legend.pdf)



**Site Details:**

South Tees Development

**Client Ref:** EMS\_546959\_736031  
**Report Ref:** EMS-546959\_736031\_1250scale\_3\_1  
**Grid Ref:** 455990, 520856

**Map Name:** National Grid

**Map date:** 1988-1993

**Scale:** 1:1,250

**Printed at:** 1:2,000



Surveyed 1959  
 Revised 1990  
 Edition N/A  
 Copyright 1990  
 Levelled 1959

Surveyed 1959  
 Revised 1988  
 Edition N/A  
 Copyright 1988  
 Levelled 1959

Surveyed 1990  
 Revised 1990  
 Edition N/A  
 Copyright 1990  
 Levelled N/A

Surveyed 1993  
 Revised 1993  
 Edition N/A  
 Copyright N/A  
 Levelled N/A



Produced by  
 Groundsure Insights  
[www.groundsure.com](http://www.groundsure.com)



Supplied by:  
[www.emapsite.com](http://www.emapsite.com)  
[sales@emapsite.com](mailto:sales@emapsite.com)

© Crown copyright and database rights 2019 Ordnance Survey 100035207

Production date: 03 June 2019

Map legend available at:  
[www.groundsure.com/sites/default/files/groundsure\\_legend.pdf](http://www.groundsure.com/sites/default/files/groundsure_legend.pdf)

