



# 1:1250 Scale Sections 2-3 to 2-5





**Site Details:**

South Tees Development

**Client Ref:** EMS\_546959\_736022  
**Report Ref:** EMS-546959\_736022\_1250scale\_2\_3  
**Grid Ref:** 457173, 524522

**Map Name:** National Grid

**Map date:** 1952

**Scale:** 1:1,250

**Printed at:** 1:2,000



Surveyed 1952 Revised 1952 Edition N/A Copyright N/A Levelled 1948	Surveyed 1952 Revised 1952 Edition N/A Copyright N/A Levelled 1948
--	--

Surveyed 1952 Revised 1952 Edition N/A Copyright N/A Levelled 1948	Surveyed 1952 Revised 1952 Edition N/A Copyright N/A Levelled 1948
--	--



Produced by  
Groundsure Insights  
[www.groundsure.com](http://www.groundsure.com)

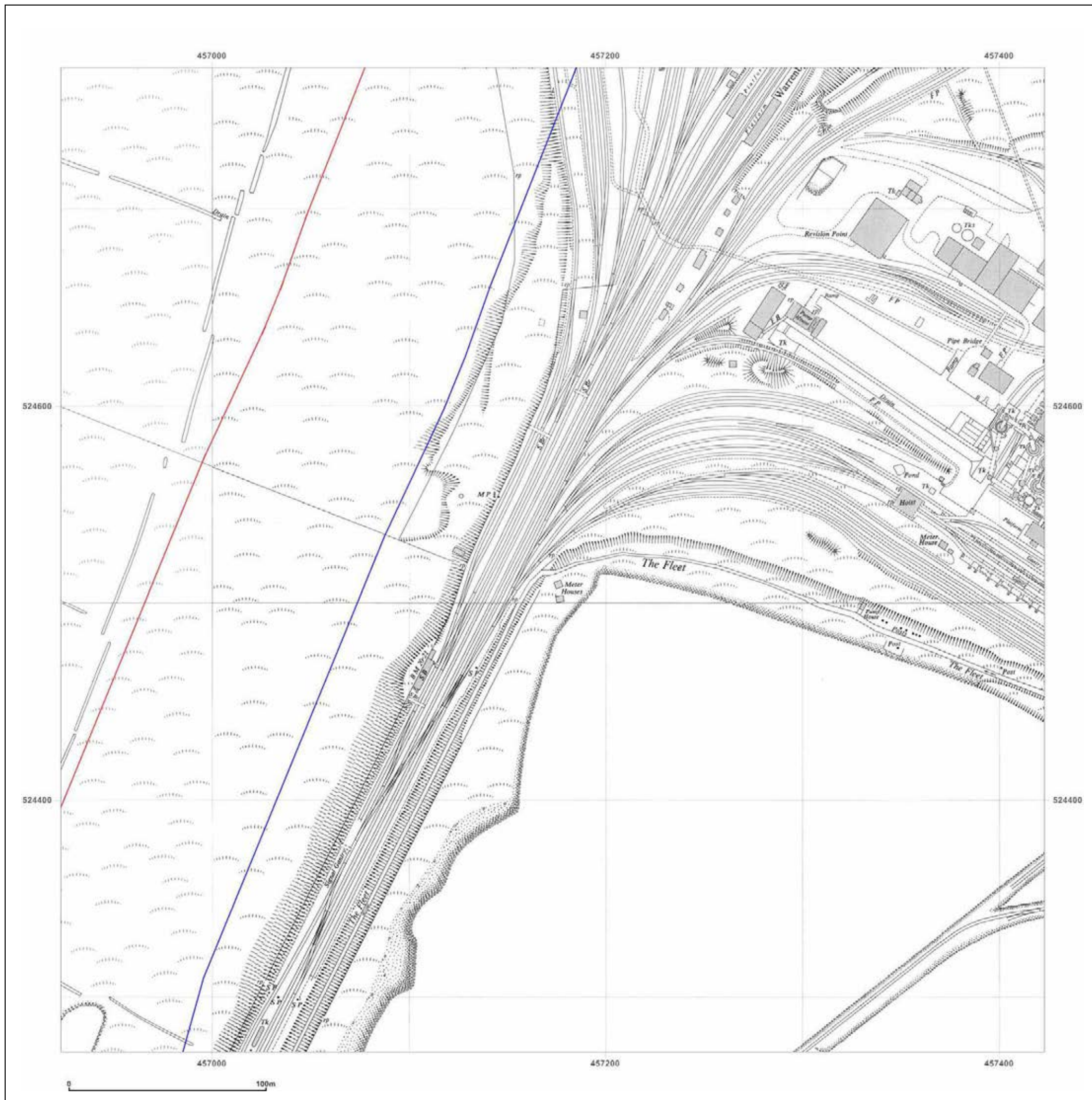


Supplied by:  
[www.emapsite.com](http://www.emapsite.com)  
sales@emapsite.com

© Crown copyright and database rights 2019 Ordnance Survey 100035207

Production date: 10 June 2019

Map legend available at:  
[www.groundsure.com/sites/default/files/groundsure\\_legend.pdf](http://www.groundsure.com/sites/default/files/groundsure_legend.pdf)



**Site Details:**

South Tees Development

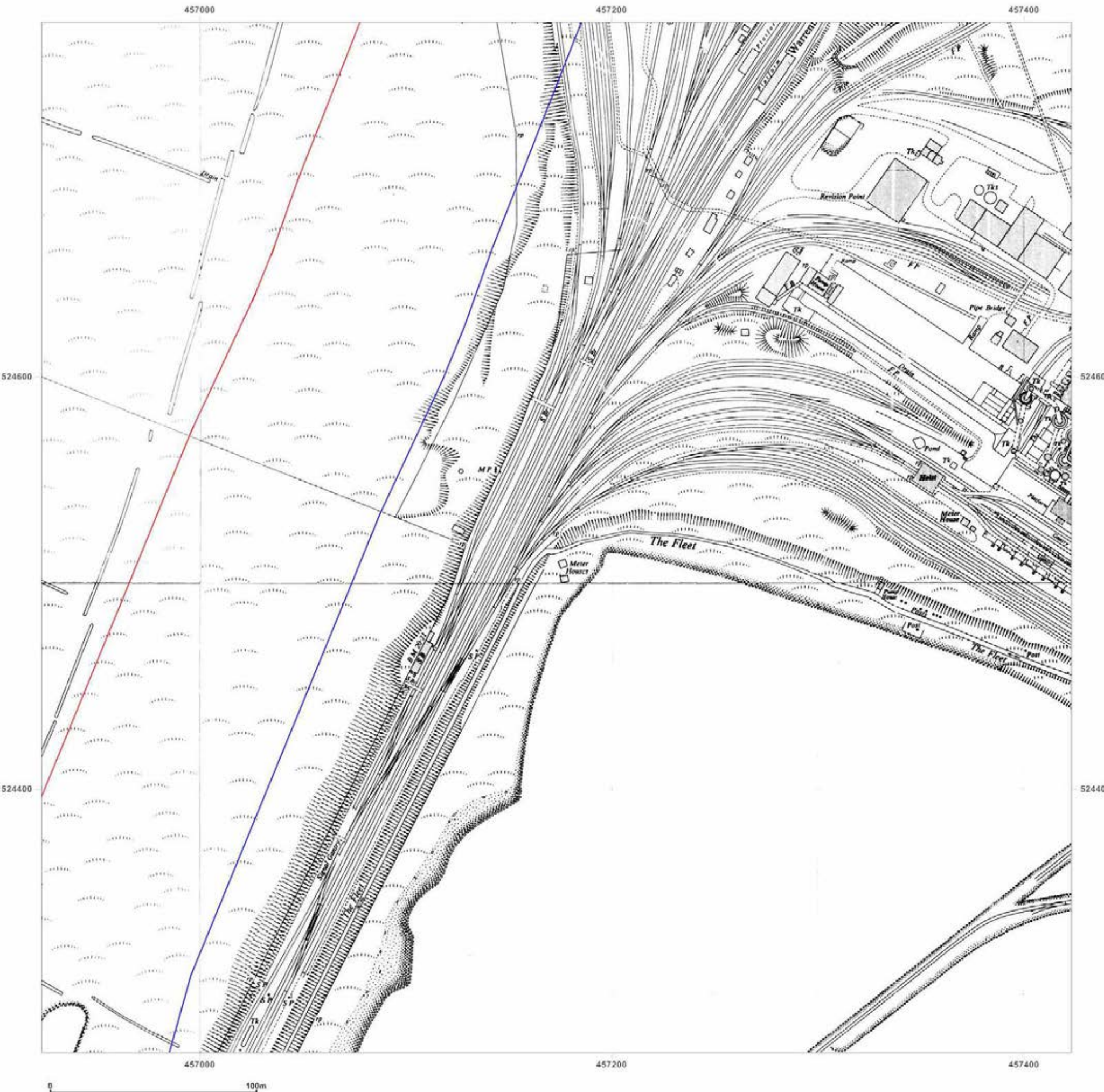
**Client Ref:** EMS\_546959\_736022  
**Report Ref:** EMS-546959\_736022\_1250scale\_2\_3  
**Grid Ref:** 457173, 524522

**Map Name:** National Grid

**Map date:** 1953-1954

**Scale:** 1:1,250

**Printed at:** 1:2,000



Surveyed N/A  
 Revised N/A  
 Edition N/A  
 Copyright N/A  
 Levelled N/A

Surveyed N/A  
 Revised N/A  
 Edition N/A  
 Copyright N/A  
 Levelled N/A

Surveyed N/A  
 Revised N/A  
 Edition N/A  
 Copyright N/A  
 Levelled N/A

Surveyed N/A  
 Revised N/A  
 Edition N/A  
 Copyright N/A  
 Levelled N/A



Produced by  
 Groundsure Insights  
[www.groundsure.com](http://www.groundsure.com)



Supplied by:  
[www.emapsite.com](http://www.emapsite.com)  
[sales@emapsite.com](mailto:sales@emapsite.com)

**Site Details:**

South Tees Development

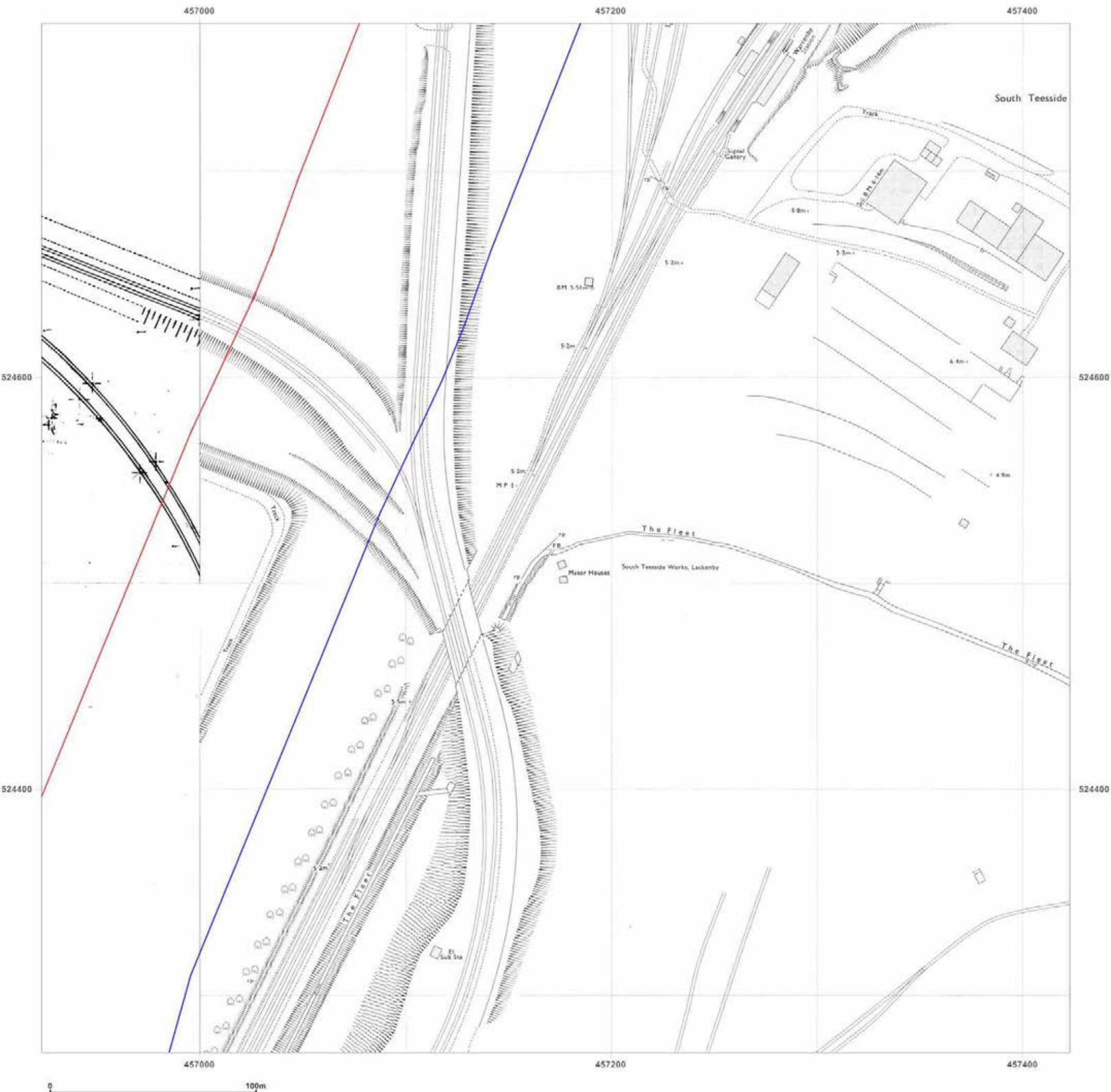
**Client Ref:** EMS\_546959\_736022  
**Report Ref:** EMS-546959\_736022\_1250scale\_2\_3  
**Grid Ref:** 457173, 524522

**Map Name:** National Grid

**Map date:** 1973-1974

**Scale:** 1:1,250

**Printed at:** 1:2,000



Surveved N/A Revised N/A Edition N/A Copyright N/A Levelled N/A	Surveved 1952 Revised 1972 Edition N/A Copyright 1973 Levelled 1959
Surveved N/A Revised N/A Edition N/A Copyright N/A Levelled N/A	Surveved 1952 Revised 1972 Edition N/A Copyright 1973 Levelled 1959



Produced by  
 Groundsure Insights  
[www.groundsure.com](http://www.groundsure.com)



Supplied by:  
[www.emapsite.com](http://www.emapsite.com)  
[sales@emapsite.com](mailto:sales@emapsite.com)

© Crown copyright and database rights 2019 Ordnance Survey 100035207

Production date: 10 June 2019

Map legend available at:  
[www.groundsure.com/sites/default/files/groundsure\\_legend.pdf](http://www.groundsure.com/sites/default/files/groundsure_legend.pdf)

**Site Details:**

South Tees Development

**Client Ref:** EMS\_546959\_736022  
**Report Ref:** EMS-546959\_736022\_1250scale\_2\_3  
**Grid Ref:** 457173, 524522

**Map Name:** National Grid

**Map date:** 1974-1976

**Scale:** 1:1,250

**Printed at:** 1:2,000



Surveyed 1952  
 Revised 1975  
 Edition N/A  
 Copyright 1976  
 Levelled 1959

Surveyed N/A  
 Revised N/A  
 Edition N/A  
 Copyright N/A  
 Levelled N/A

Surveyed 1952  
 Revised 1975  
 Edition N/A  
 Copyright 1975  
 Levelled 1959

Surveyed N/A  
 Revised N/A  
 Edition N/A  
 Copyright N/A  
 Levelled N/A



Produced by  
 Groundsure Insights  
[www.groundsure.com](http://www.groundsure.com)

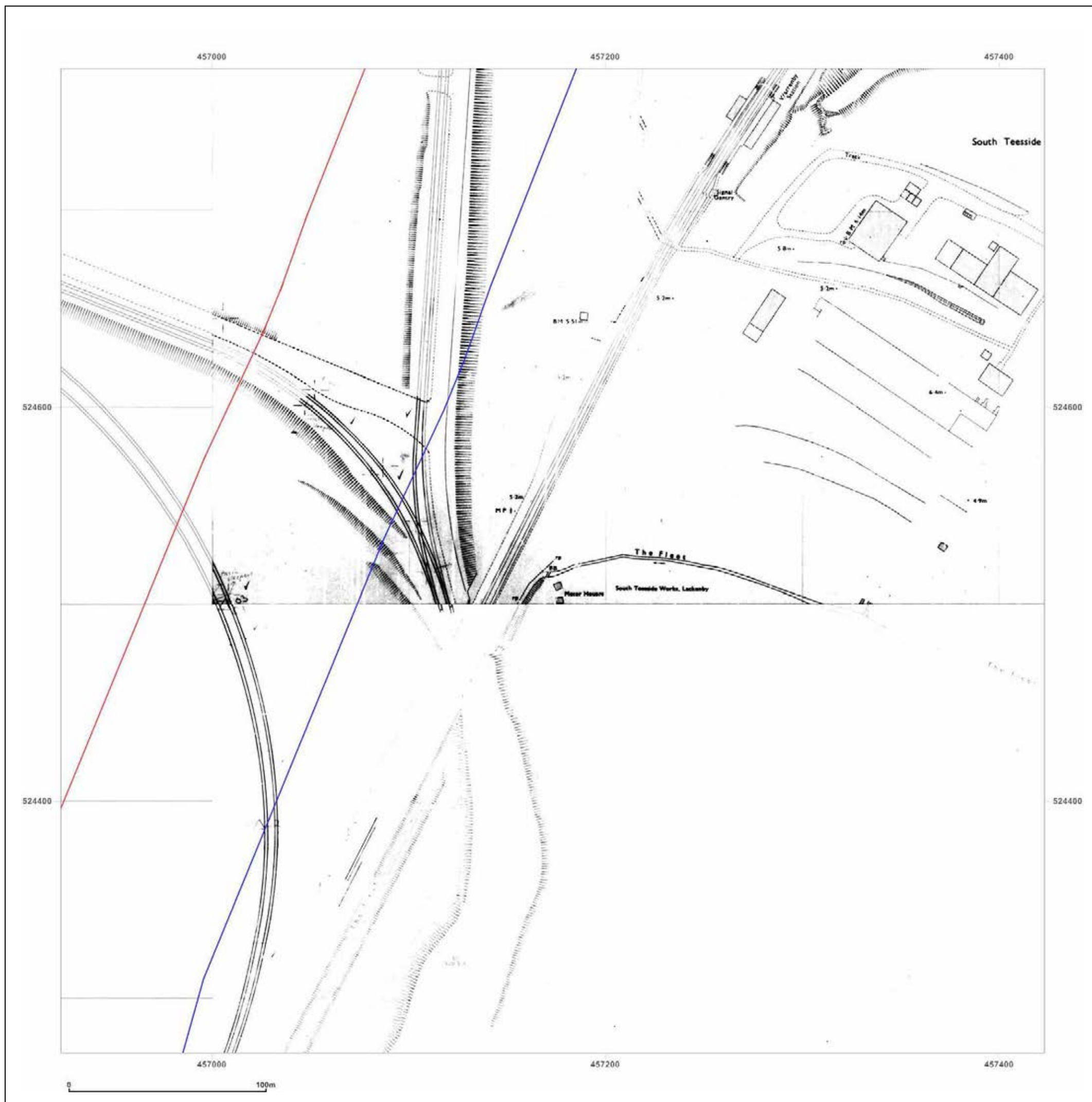


Supplied by:  
[www.emapsite.com](http://www.emapsite.com)  
[sales@emapsite.com](mailto:sales@emapsite.com)

© Crown copyright and database rights 2019 Ordnance Survey 100035207

Production date: 10 June 2019

Map legend available at:  
[www.groundsure.com/sites/default/files/groundsure\\_legend.pdf](http://www.groundsure.com/sites/default/files/groundsure_legend.pdf)



**Site Details:**

South Tees Development

**Client Ref:** EMS\_546959\_736022  
**Report Ref:** EMS-546959\_736022\_1250scale\_2\_3  
**Grid Ref:** 457173, 524522

**Map Name:** National Grid

**Map date:** 1976-1979

**Scale:** 1:1,250

**Printed at:** 1:2,000



Surveyed 1959  
 Revised 1979  
 Edition N/A  
 Copyright 1979  
 Levelled 1959

Surveyed N/A  
 Revised N/A  
 Edition N/A  
 Copyright N/A  
 Levelled N/A

Surveyed N/A  
 Revised N/A  
 Edition N/A  
 Copyright N/A  
 Levelled N/A

Surveyed N/A  
 Revised N/A  
 Edition N/A  
 Copyright N/A  
 Levelled N/A



Produced by  
 Groundsure Insights  
[www.groundsure.com](http://www.groundsure.com)

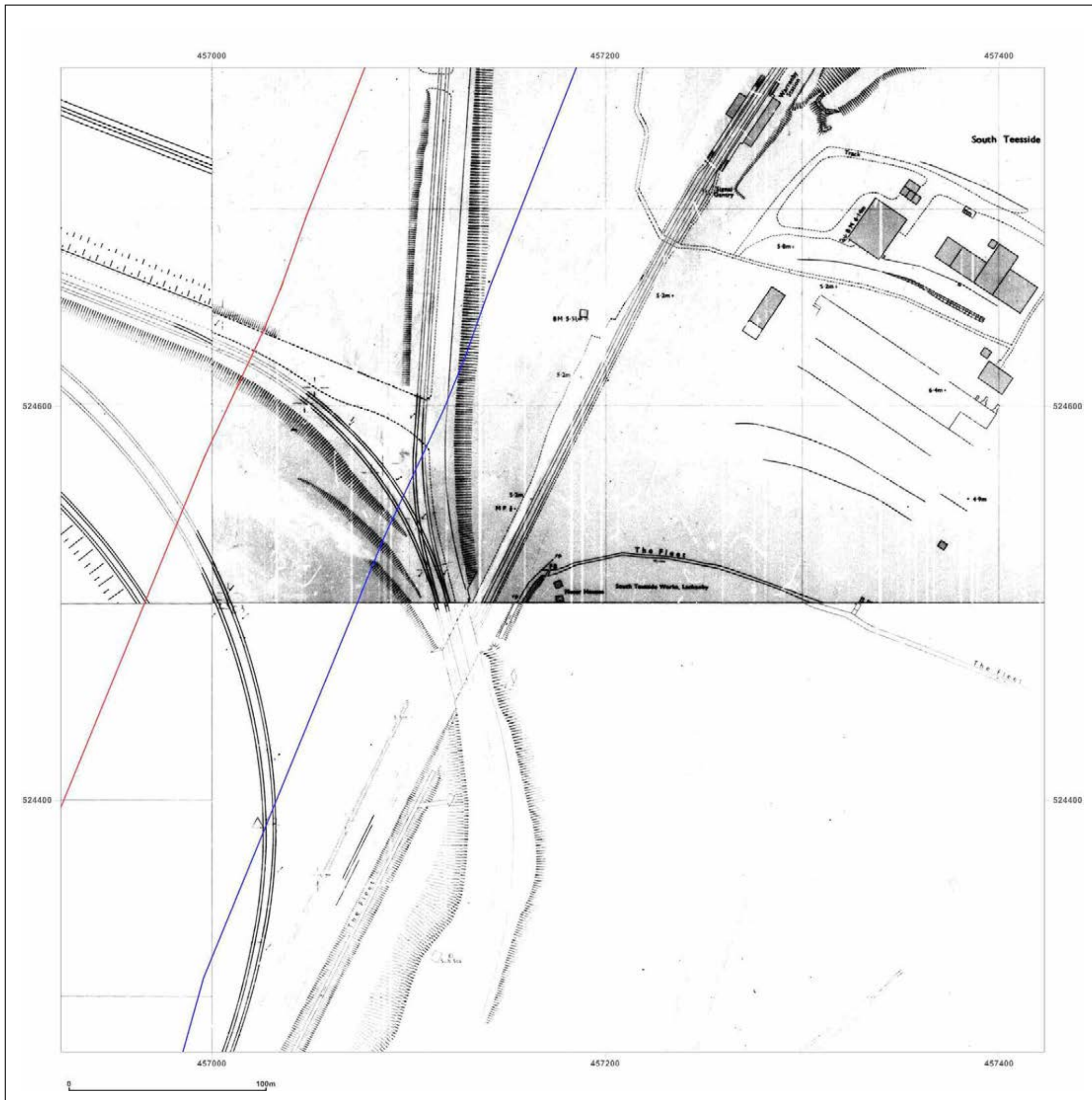


Supplied by:  
[www.emapsite.com](http://www.emapsite.com)  
[sales@emapsite.com](mailto:sales@emapsite.com)

© Crown copyright and database rights 2019 Ordnance Survey 100035207

Production date: 10 June 2019

Map legend available at:  
[www.groundsure.com/sites/default/files/groundsure\\_legend.pdf](http://www.groundsure.com/sites/default/files/groundsure_legend.pdf)



**Site Details:**

South Tees Development

**Client Ref:** EMS\_546959\_736022  
**Report Ref:** EMS-546959\_736022\_1250scale\_2\_3  
**Grid Ref:** 457173, 524522

**Map Name:** National Grid

**Map date:** 1980-1981

**Scale:** 1:1,250

**Printed at:** 1:2,000



Surveyed N/A  
 Revised N/A  
 Edition N/A  
 Copyright N/A  
 Levelled N/A

Surveyed 1959  
 Revised 1980  
 Edition N/A  
 Copyright 1980  
 Levelled 1959

Surveyed 1959  
 Revised 1980  
 Edition N/A  
 Copyright 1980  
 Levelled 1959



Produced by  
 Groundsure Insights  
[www.groundsure.com](http://www.groundsure.com)

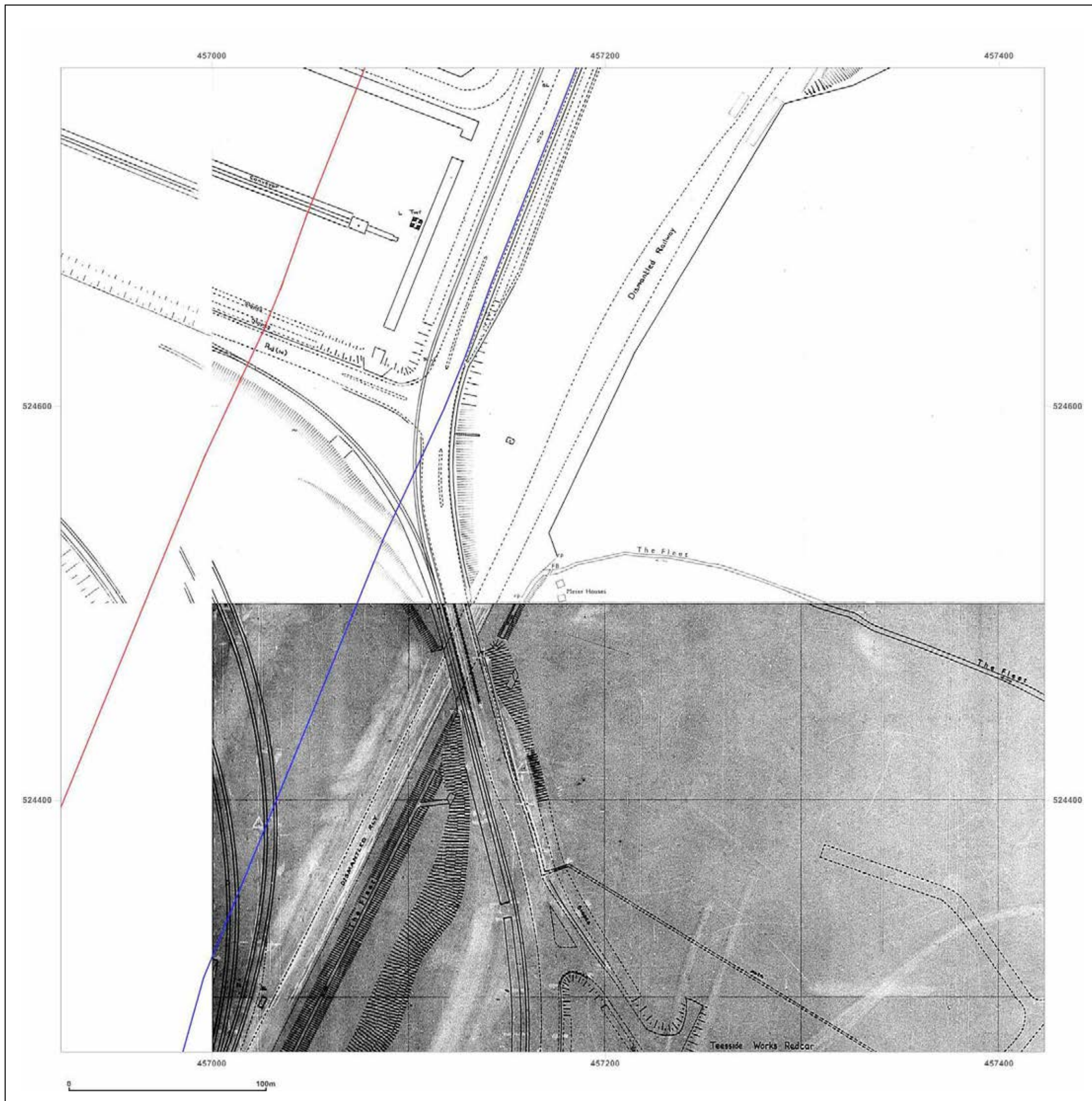


Supplied by:  
[www.emapsite.com](http://www.emapsite.com)  
[sales@emapsite.com](mailto:sales@emapsite.com)

© Crown copyright and database rights 2019 Ordnance Survey 100035207

Production date: 10 June 2019

Map legend available at:  
[www.groundsure.com/sites/default/files/groundsure\\_legend.pdf](http://www.groundsure.com/sites/default/files/groundsure_legend.pdf)





## Site Details:

South Tees Development

**Client Ref:** EMS\_546959\_736022  
**Report Ref:** EMS-546959\_736022\_1250scale\_2\_3  
**Grid Ref:** 457173, 524522

**Map Name:** National Grid


**Map date:** 1980-1984

**Scale:** 1:1,250

**Printed at:** 1:2,000



Surveyed 1952  
Revised 1982  
Edition N/A  
Copyright 1984  
Levelled 1959



Surveyed 1959  
Revised 1980  
Edition N/A  
Copyright 1980  
Levelled 1959



Produced by  
Groundsure Insights  
[www.groundsure.com](http://www.groundsure.com)

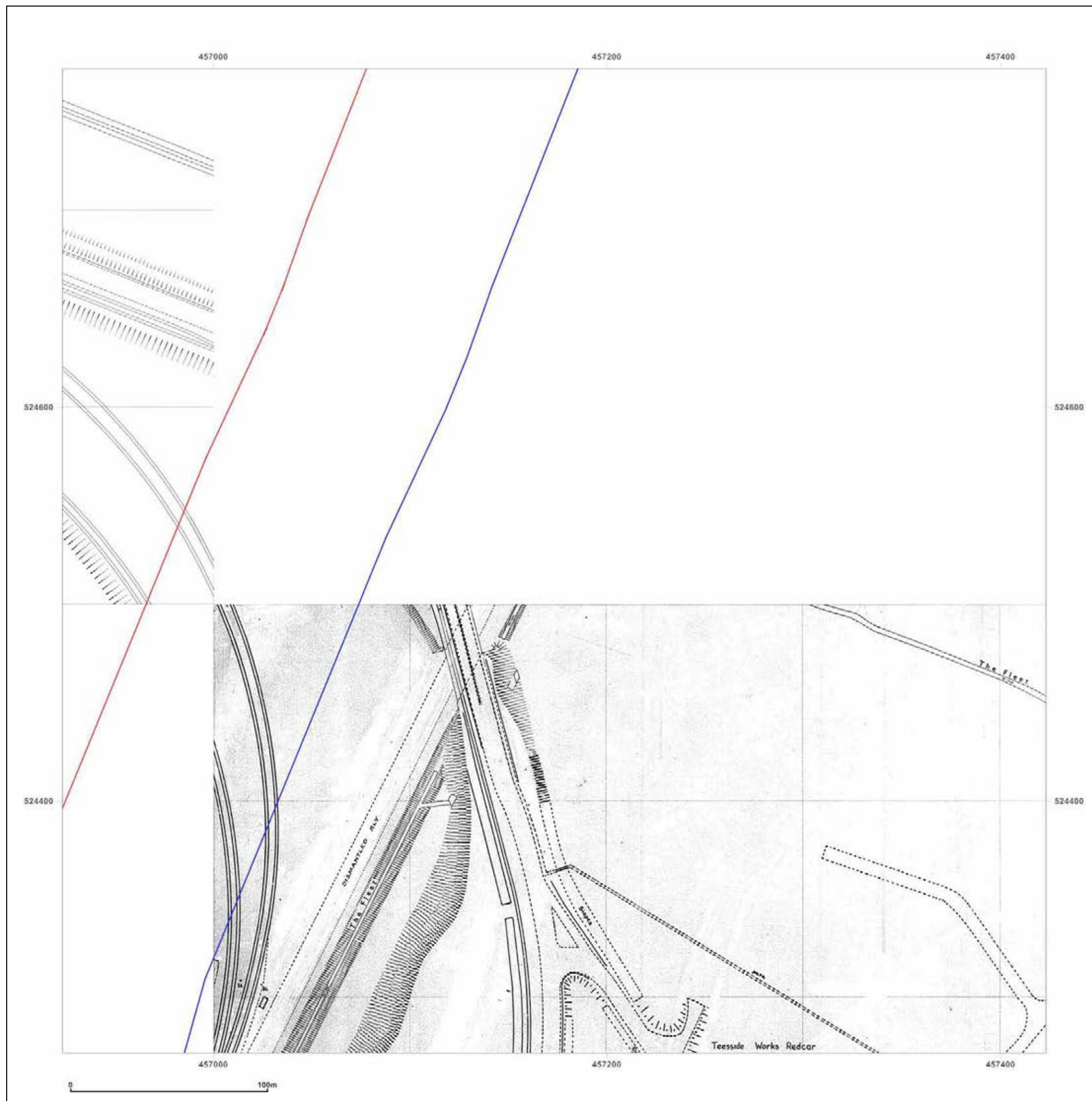


Supplied by:  
[www.emapsite.com](http://www.emapsite.com)  
[sales@emapsite.com](mailto:sales@emapsite.com)

© Crown copyright and database rights 2019 Ordnance Survey 100035207

Production date: 10 June 2019

Map legend available at:  
[www.groundsure.com/sites/default/files/groundsure\\_legend.pdf](http://www.groundsure.com/sites/default/files/groundsure_legend.pdf)



## Site Details:

South Tees Development

**Client Ref:** EMS\_546959\_736022  
**Report Ref:** EMS-546959\_736022\_1250scale\_2\_3  
**Grid Ref:** 457173, 524522

**Map Name:** National Grid

**Map date:** 1986-1989

**Scale:** 1:1,250

**Printed at:** 1:2,000



Surveyed 1952 Revised 1985 Edition N/A Copyright 1986 Levelled 1958	
Surveyed 1952 Revised 1952 Edition N/A Copyright 1989 Levelled 1975	Surveyed 1952 Revised 1985 Edition N/A Copyright 1986 Levelled 1959



Produced by  
Groundsure Insights  
[www.groundsure.com](http://www.groundsure.com)

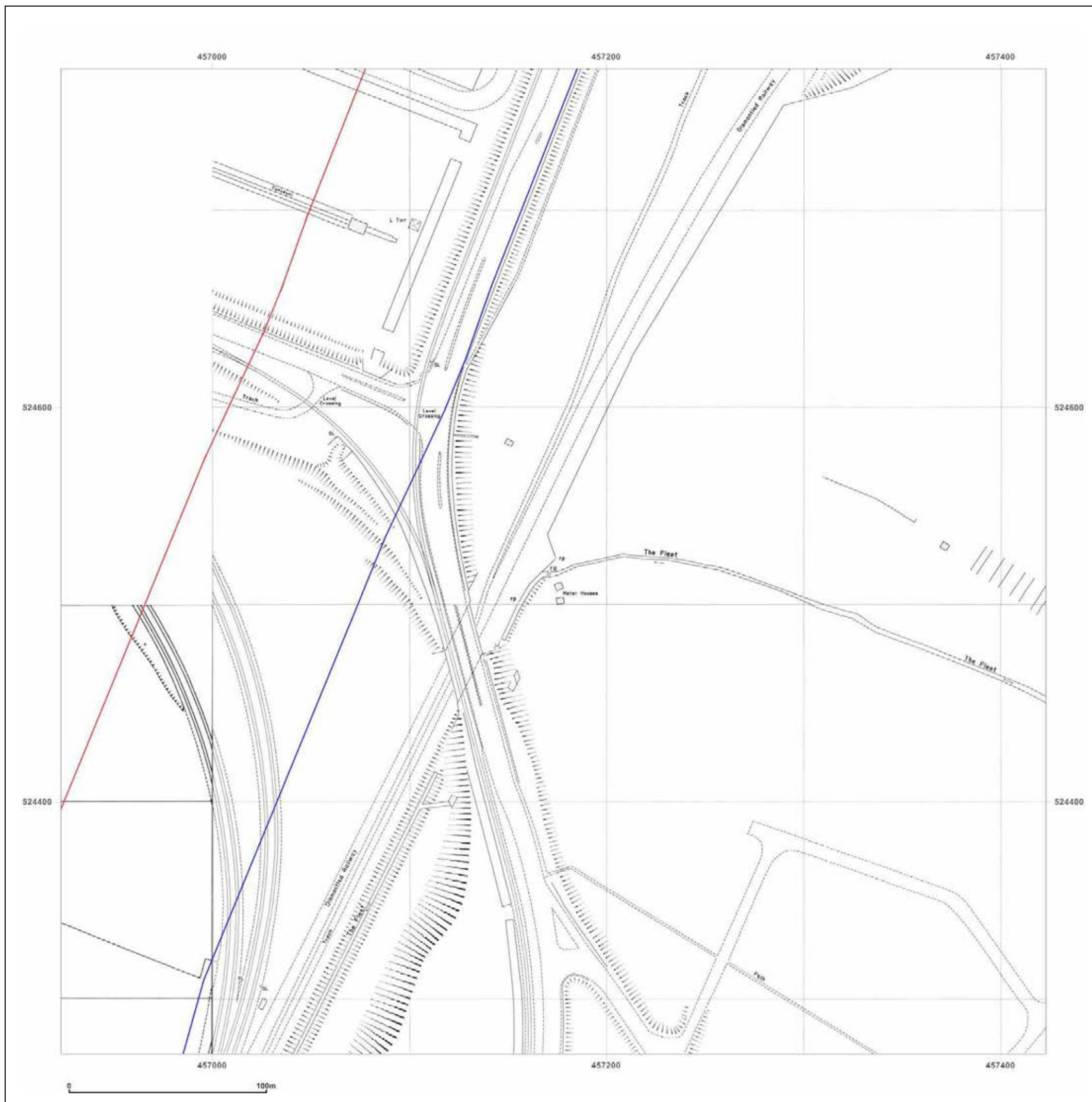


Supplied by:  
[www.emapsite.com](http://www.emapsite.com)  
[sales@emapsite.com](mailto:sales@emapsite.com)

© Crown copyright and database rights 2019 Ordnance Survey 100035207

Production date: 10 June 2019

Map legend available at:  
[www.groundsure.com/sites/default/files/groundsure\\_legend.pdf](http://www.groundsure.com/sites/default/files/groundsure_legend.pdf)



**Site Details:**

South Tees Development

**Client Ref:** EMS\_546959\_736022  
**Report Ref:** EMS-546959\_736022\_1250scale\_2\_3  
**Grid Ref:** 457173, 524522

**Map Name:** National Grid

**Map date:** 1989-1993

**Scale:** 1:1,250

**Printed at:** 1:2,000



Surveyed 1993  
 Revised 1993  
 Edition N/A  
 Copyright N/A  
 Levelled N/A

Surveyed 1993  
 Revised 1993  
 Edition N/A  
 Copyright N/A  
 Levelled N/A

Surveyed 1952  
 Revised 1975  
 Edition N/A  
 Copyright 1989  
 Levelled N/A

Surveyed 1993  
 Revised 1993  
 Edition N/A  
 Copyright N/A  
 Levelled N/A



Produced by  
 Groundsure Insights  
[www.groundsure.com](http://www.groundsure.com)

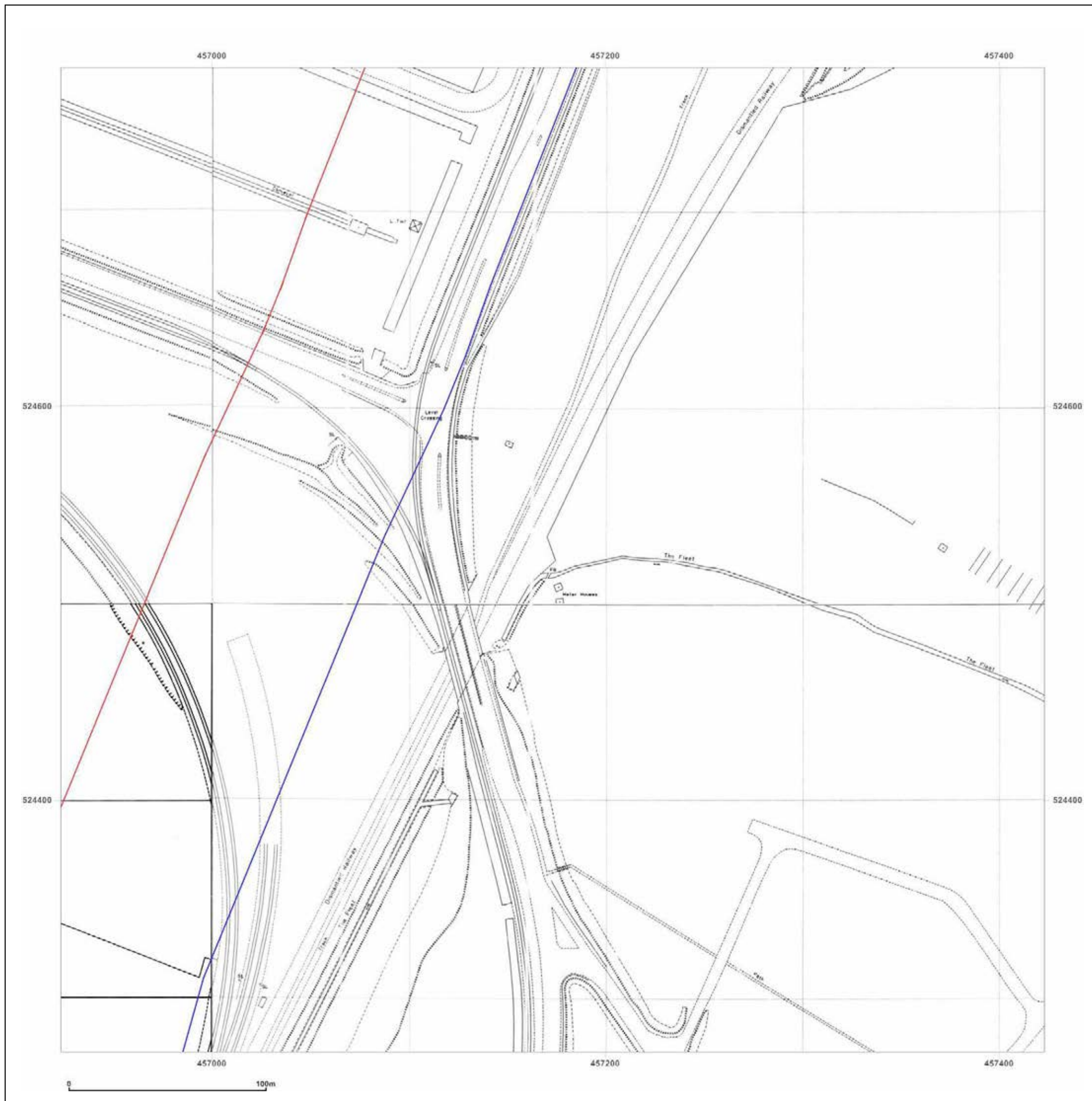


Supplied by:  
[www.emapsite.com](http://www.emapsite.com)  
[sales@emapsite.com](mailto:sales@emapsite.com)

© Crown copyright and database rights 2019 Ordnance Survey 100035207

Production date: 10 June 2019

Map legend available at:  
[www.groundsure.com/sites/default/files/groundsure\\_legend.pdf](http://www.groundsure.com/sites/default/files/groundsure_legend.pdf)



**Site Details:**

South Tees Development

**Client Ref:** EMS\_546959\_736022  
**Report Ref:** EMS-546959\_736022\_1250scale\_2\_4  
**Grid Ref:** 457173, 525022

**Map Name:** National Grid

**Map date:** 1952

**Scale:** 1:1,250

**Printed at:** 1:2,000



Surveyed 1952 Revised 1952 Edition N/A Copyright N/A Levelled 1948	Surveyed 1952 Revised 1952 Edition N/A Copyright N/A Levelled 1948
Surveyed 1952 Revised 1952 Edition N/A Copyright N/A Levelled 1948	Surveyed 1952 Revised 1952 Edition N/A Copyright N/A Levelled 1948



Produced by  
Groundsure Insights  
[www.groundsure.com](http://www.groundsure.com)

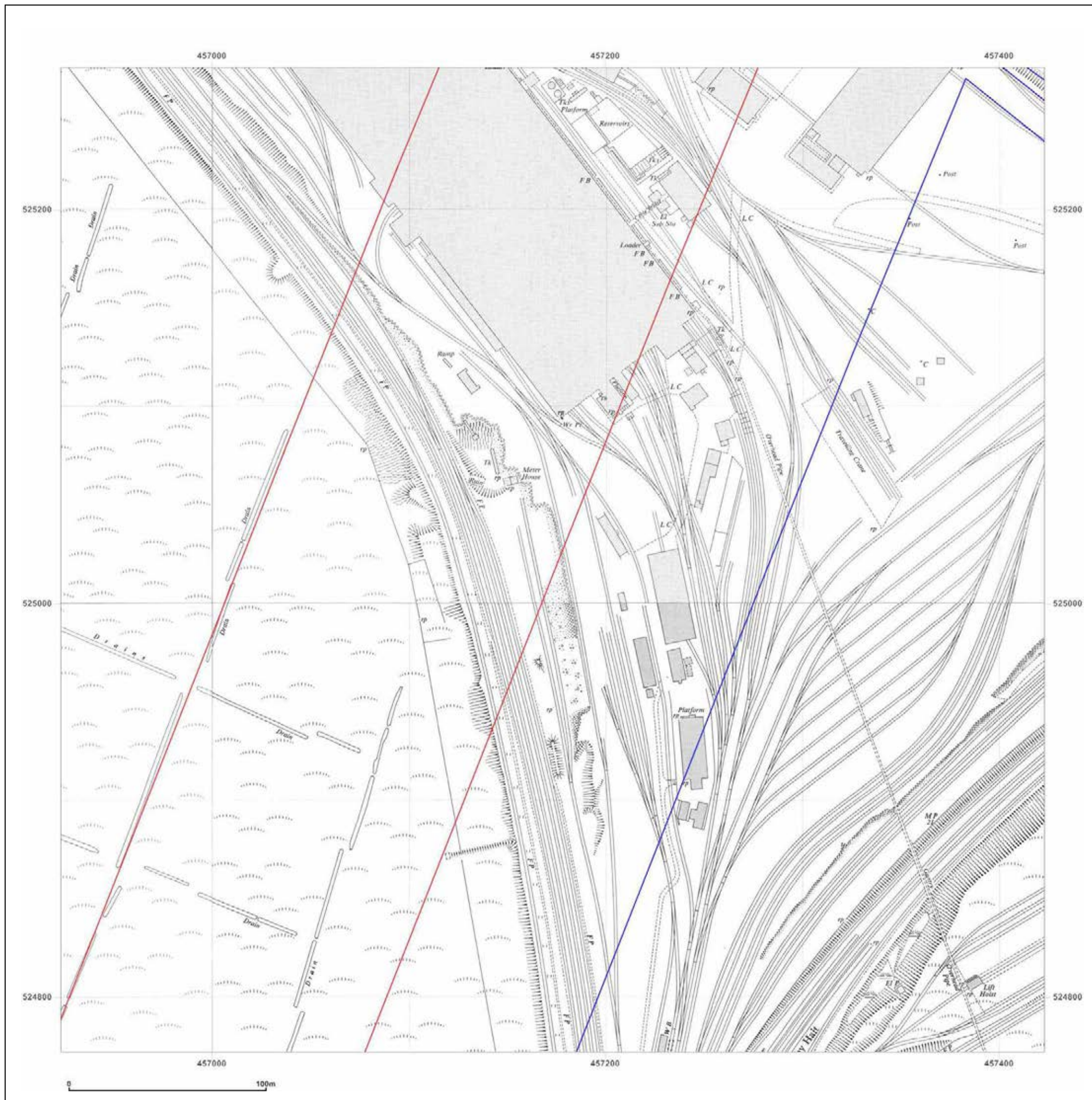


Supplied by:  
[www.emapsite.com](http://www.emapsite.com)  
sales@emapsite.com

© Crown copyright and database rights 2019 Ordnance Survey 100035207

Production date: 10 June 2019

Map legend available at:  
[www.groundsure.com/sites/default/files/groundsure\\_legend.pdf](http://www.groundsure.com/sites/default/files/groundsure_legend.pdf)



**Site Details:**

South Tees Development

**Client Ref:** EMS\_546959\_736022  
**Report Ref:** EMS-546959\_736022\_1250scale\_2\_4  
**Grid Ref:** 457173, 525022

**Map Name:** National Grid

**Map date:** 1953-1954

**Scale:** 1:1,250

**Printed at:** 1:2,000



Surveyed 1952 Revised 1952 Edition N/A Copyright 1953 Levelled 1948	Surveyed N/A Revised N/A Edition N/A Copyright N/A Levelled N/A
Surveyed N/A Revised N/A Edition N/A Copyright N/A Levelled N/A	Surveyed N/A Revised N/A Edition N/A Copyright N/A Levelled N/A



Produced by  
Groundsure Insights  
[www.groundsure.com](http://www.groundsure.com)

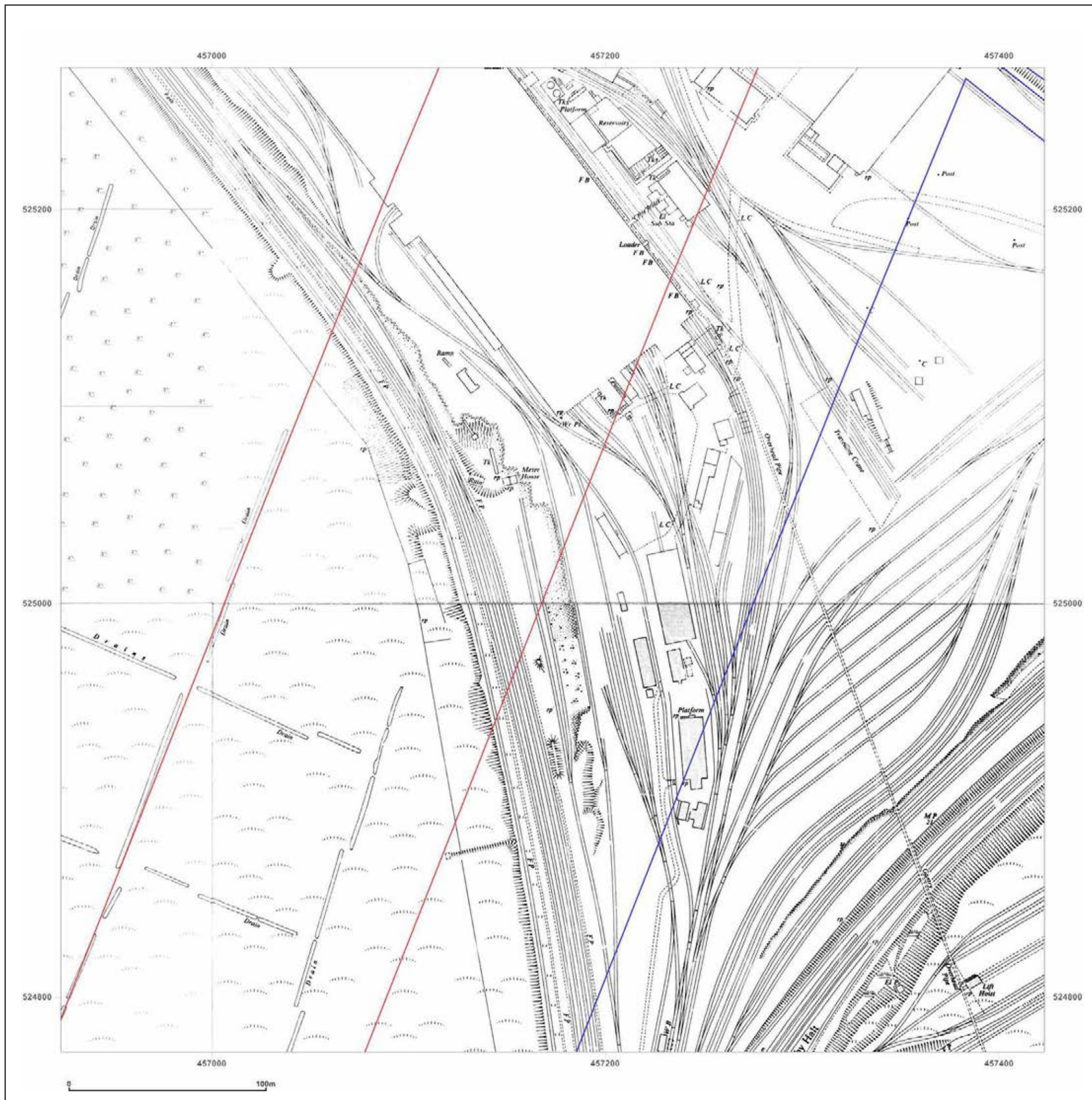


Supplied by:  
[www.emapsite.com](http://www.emapsite.com)  
sales@emapsite.com

© Crown copyright and database rights 2019 Ordnance Survey 100035207

Production date: 10 June 2019

Map legend available at:  
[www.groundsure.com/sites/default/files/groundsure\\_legend.pdf](http://www.groundsure.com/sites/default/files/groundsure_legend.pdf)



**Site Details:**

South Tees Development


**Client Ref:** EMS\_546959\_736022  
**Report Ref:** EMS-546959\_736022\_1250scale\_2\_4  
**Grid Ref:** 457173, 525022

**Map Name:** National Grid

**Map date:** 1974-1976

**Scale:** 1:1,250

**Printed at:** 1:2,000



Surveyed 1952  
Revised 1975  
Edition N/A  
Copyright 1976  
Levelled 1959

Surveyed N/A  
Revised N/A  
Edition N/A  
Copyright N/A  
Levelled N/A



Produced by  
Groundsure Insights  
[www.groundsure.com](http://www.groundsure.com)



Supplied by:  
[www.emapsite.com](http://www.emapsite.com)  
[sales@emapsite.com](mailto:sales@emapsite.com)

© Crown copyright and database rights 2019 Ordnance Survey 100035207

Production date: 10 June 2019

Map legend available at:  
[www.groundsure.com/sites/default/files/groundsure\\_legend.pdf](http://www.groundsure.com/sites/default/files/groundsure_legend.pdf)

**Site Details:**

South Tees Development

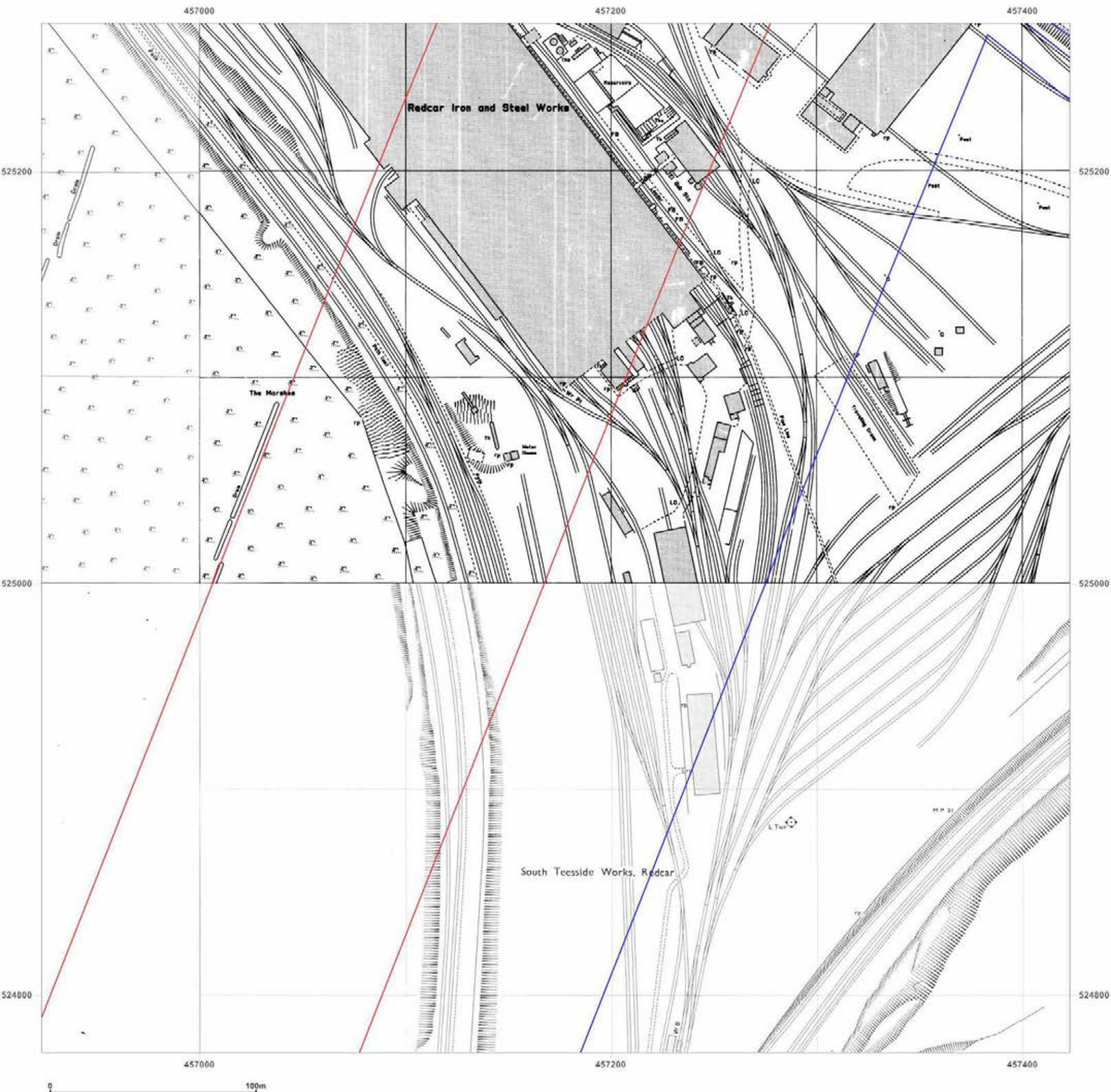
**Client Ref:** EMS\_546959\_736022  
**Report Ref:** EMS-546959\_736022\_1250scale\_2\_4  
**Grid Ref:** 457173, 525022

**Map Name:** National Grid

**Map date:** 1973-1978

**Scale:** 1:1,250

**Printed at:** 1:2,000



Surveyed N/A Revised N/A Edition N/A Copyright N/A Levelled N/A	Surveyed N/A Revised N/A Edition N/A Copyright N/A Levelled N/A
Surveyed N/A Revised N/A Edition N/A Copyright N/A Levelled N/A	Surveyed 1952 Revised 1972 Edition N/A Copyright 1973 Levelled 1959



Produced by  
Groundsure Insights  
[www.groundsure.com](http://www.groundsure.com)



Supplied by:  
[www.emapsite.com](http://www.emapsite.com)  
sales@emapsite.com

© Crown copyright and database rights 2019 Ordnance Survey 100035207

Production date: 10 June 2019

Map legend available at:  
[www.groundsure.com/sites/default/files/groundsure\\_legend.pdf](http://www.groundsure.com/sites/default/files/groundsure_legend.pdf)

**Site Details:**

South Tees Development

**Client Ref:** EMS\_546959\_736022  
**Report Ref:** EMS-546959\_736022\_1250scale\_2\_4  
**Grid Ref:** 457173, 525022

**Map Name:** National Grid

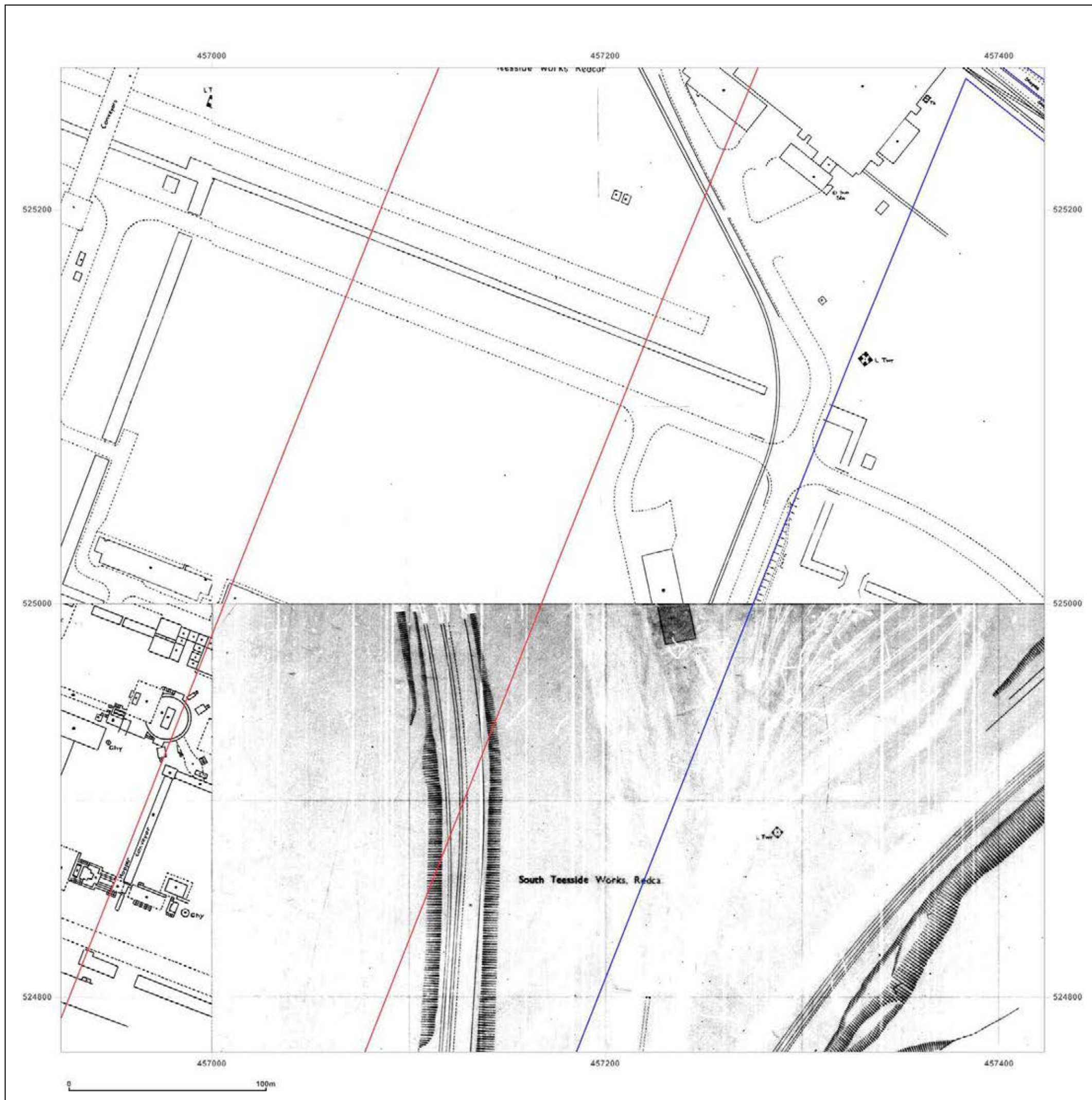
**Map date:** 1976-1981

**Scale:** 1:1,250

**Printed at:** 1:2,000



Surveved N/A Revised N/A Edition N/A Copyright N/A Levelled N/A	Surveved N/A Revised N/A Edition N/A Copyright N/A Levelled N/A
Surveved 1959 Revised 1979 Edition N/A Copyright 1979 Levelled 1959	Surveved N/A Revised N/A Edition N/A Copyright N/A Levelled N/A



Produced by  
 Groundsure Insights  
[www.groundsure.com](http://www.groundsure.com)



Supplied by:  
[www.emapsite.com](http://www.emapsite.com)  
[sales@emapsite.com](mailto:sales@emapsite.com)

© Crown copyright and database rights 2019 Ordnance Survey 100035207

Production date: 10 June 2019

Map legend available at:  
[www.groundsure.com/sites/default/files/groundsure\\_legend.pdf](http://www.groundsure.com/sites/default/files/groundsure_legend.pdf)



**Site Details:**

South Tees Development

**Client Ref:** EMS\_546959\_736022  
**Report Ref:** EMS-546959\_736022\_1250scale\_2\_4  
**Grid Ref:** 457173, 525022

**Map Name:** National Grid

**Map date:** 1980-1983

**Scale:** 1:1,250

**Printed at:** 1:2,000



Surveyed 1952 Revised 1982 Edition N/A Copyright 1983 Levelled 1959	Surveyed 1952 Revised 1981 Edition N/A Copyright 1983 Levelled 1959
Surveyed N/A Revised N/A Edition N/A Copyright N/A Levelled N/A	Surveyed 1959 Revised 1980 Edition N/A Copyright 1980 Levelled 1959



Produced by  
 Groundsure Insights  
[www.groundsure.com](http://www.groundsure.com)

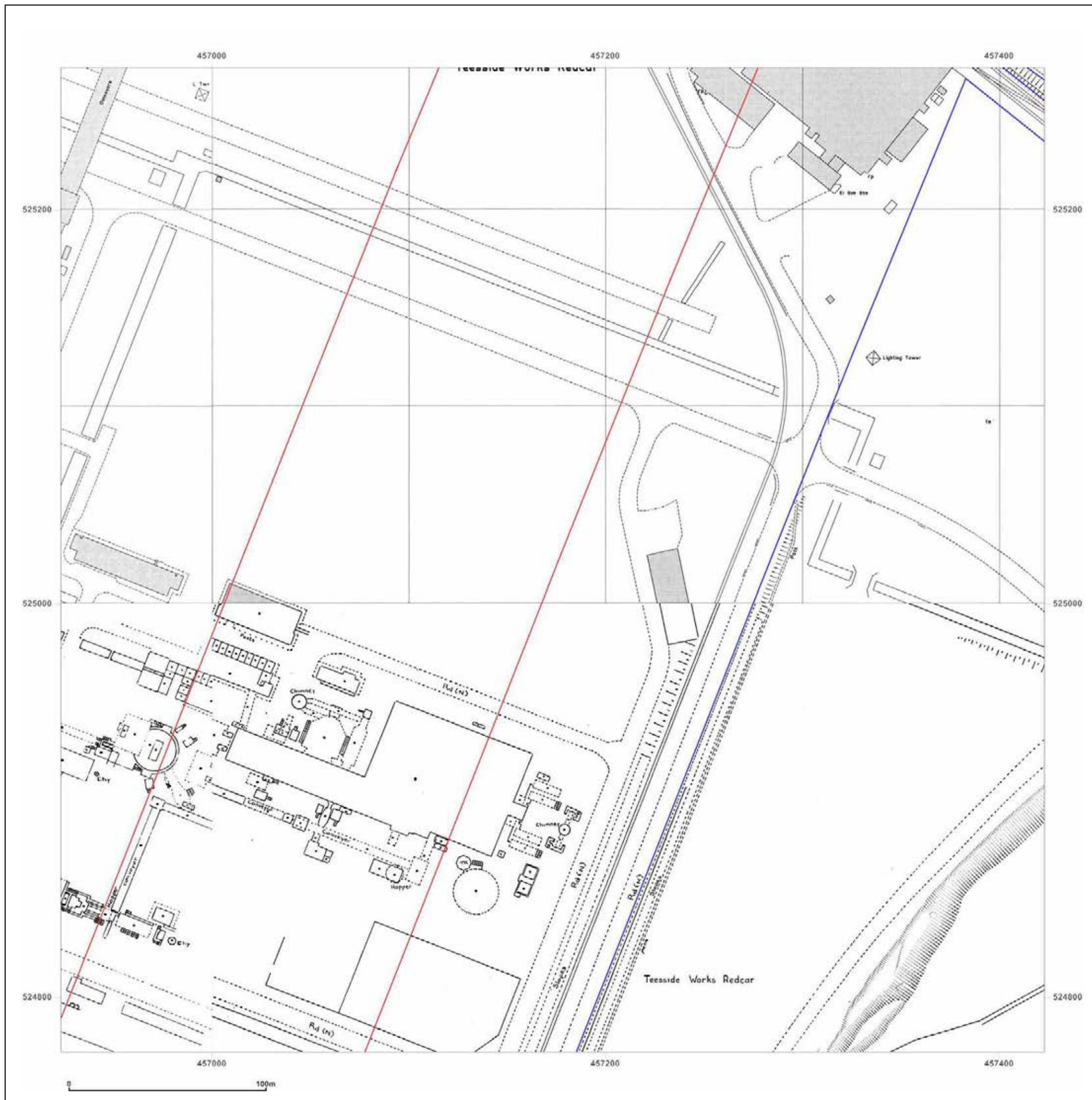


Supplied by:  
[www.emapsite.com](http://www.emapsite.com)  
[sales@emapsite.com](mailto:sales@emapsite.com)

© Crown copyright and database rights 2019 Ordnance Survey 100035207

Production date: 10 June 2019

Map legend available at:  
[www.groundsure.com/sites/default/files/groundsure\\_legend.pdf](http://www.groundsure.com/sites/default/files/groundsure_legend.pdf)



## Site Details:

South Tees Development

**Client Ref:** EMS\_546959\_736022  
**Report Ref:** EMS-546959\_736022\_1250scale\_2\_4  
**Grid Ref:** 457173, 525022

**Map Name:** National Grid

**Map date:** 1984-1986

**Scale:** 1:1,250

**Printed at:** 1:2,000



Surveyed 1952  
Revised 1982  
Edition N/A  
Copyright 1984  
Levelled 1959

Surveyed 1952  
Revised 1985  
Edition N/A  
Copyright 1986  
Levelled 1958



Produced by  
Groundsure Insights  
[www.groundsure.com](http://www.groundsure.com)



Supplied by:  
[www.emapsite.com](http://www.emapsite.com)  
[sales@emapsite.com](mailto:sales@emapsite.com)

© Crown copyright and database rights 2019 Ordnance Survey 100035207

Production date: 10 June 2019

Map legend available at:  
[www.groundsure.com/sites/default/files/groundsure\\_legend.pdf](http://www.groundsure.com/sites/default/files/groundsure_legend.pdf)



**Site Details:**

South Tees Development

**Client Ref:** EMS\_546959\_736022  
**Report Ref:** EMS-546959\_736022\_1250scale\_2\_4  
**Grid Ref:** 457173, 525022

**Map Name:** National Grid

**Map date:** 1993

**Scale:** 1:1,250

**Printed at:** 1:2,000



Surveyed 1993 Revised 1993 Edition N/A Copyright N/A Levelled N/A	Surveyed 1993 Revised 1993 Edition N/A Copyright N/A Levelled N/A
Surveyed 1993 Revised 1993 Edition N/A Copyright N/A Levelled N/A	Surveyed 1993 Revised 1993 Edition N/A Copyright N/A Levelled N/A



Produced by  
 Groundsure Insights  
[www.groundsure.com](http://www.groundsure.com)



Supplied by:  
[www.emapsite.com](http://www.emapsite.com)  
[sales@emapsite.com](mailto:sales@emapsite.com)

© Crown copyright and database rights 2019 Ordnance Survey 100035207

Production date: 10 June 2019

Map legend available at:  
[www.groundsure.com/sites/default/files/groundsure\\_legend.pdf](http://www.groundsure.com/sites/default/files/groundsure_legend.pdf)



**Site Details:**

South Tees Development

**Client Ref:** EMS\_546959\_736022  
**Report Ref:** EMS-546959\_736022\_1250scale\_2\_5  
**Grid Ref:** 457173, 525522

**Map Name:** National Grid

**Map date:** 1952

**Scale:** 1:1,250

**Printed at:** 1:2,000



Surveyed 1952  
 Revised 1952  
 Edition N/A  
 Copyright N/A  
 Levelled 1948

Surveyed 1952  
 Revised 1952  
 Edition N/A  
 Copyright N/A  
 Levelled 1948

Surveyed 1952  
 Revised 1952  
 Edition N/A  
 Copyright N/A  
 Levelled 1948

Surveyed 1952  
 Revised 1952  
 Edition N/A  
 Copyright N/A  
 Levelled 1948



Produced by  
 Groundsure Insights  
[www.groundsure.com](http://www.groundsure.com)

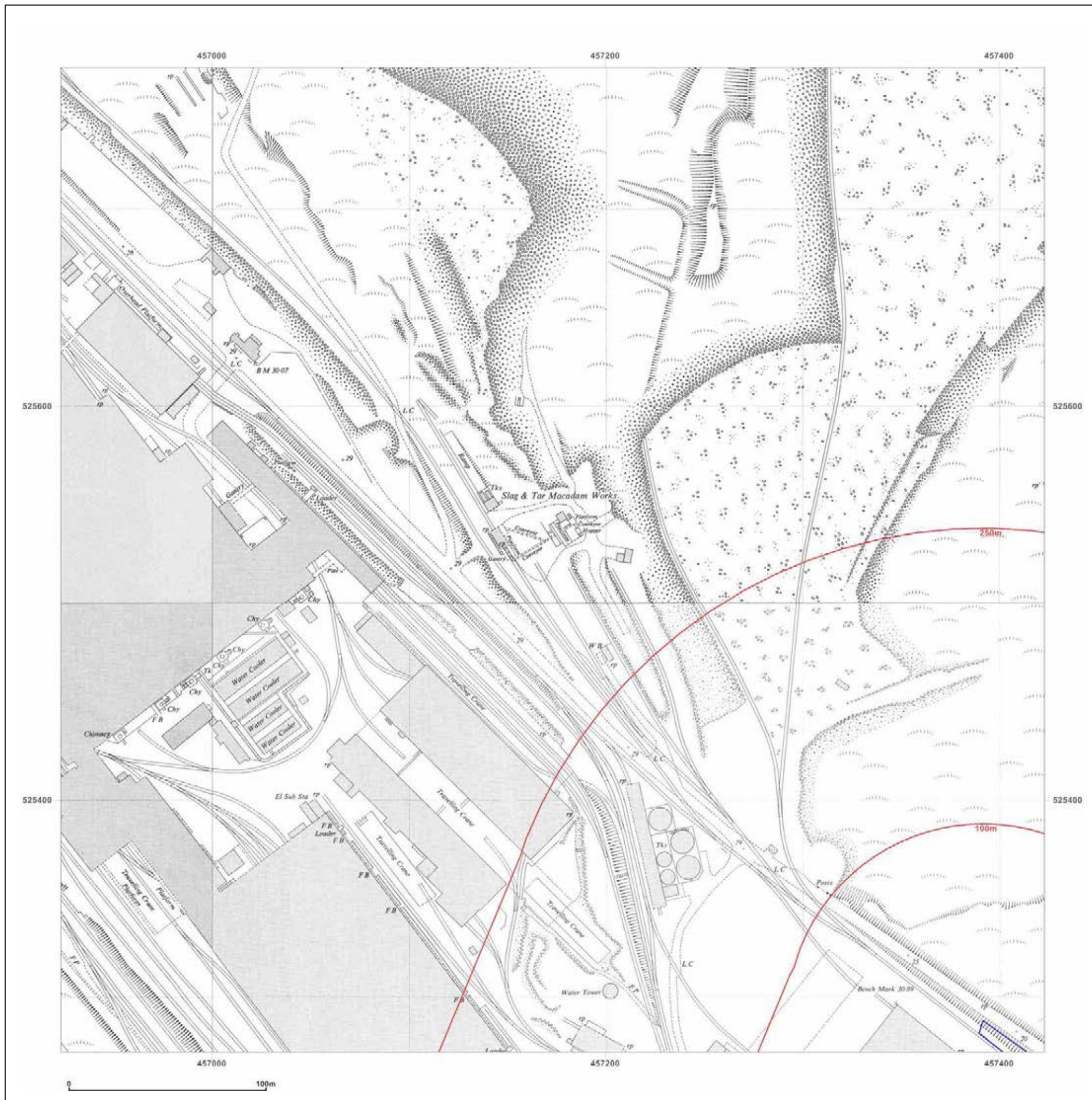


Supplied by:  
[www.emapsite.com](http://www.emapsite.com)  
[sales@emapsite.com](mailto:sales@emapsite.com)

© Crown copyright and database rights 2019 Ordnance Survey 100035207

Production date: 10 June 2019

Map legend available at:  
[www.groundsure.com/sites/default/files/groundsure\\_legend.pdf](http://www.groundsure.com/sites/default/files/groundsure_legend.pdf)



**Site Details:**

South Tees Development

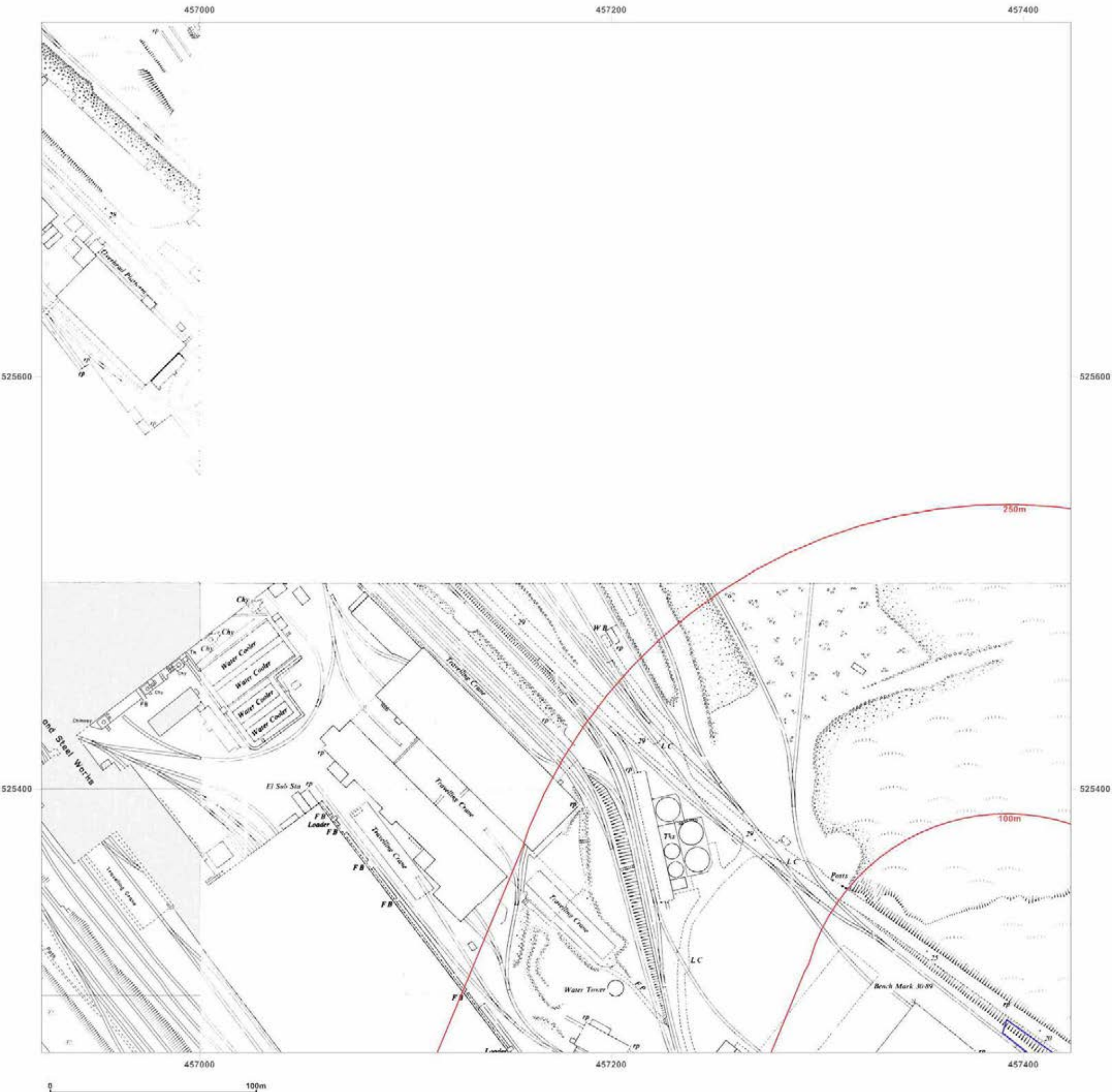
**Client Ref:** EMS\_546959\_736022  
**Report Ref:** EMS-546959\_736022\_1250scale\_2\_5  
**Grid Ref:** 457173, 525522

**Map Name:** National Grid


**Map date:** 1953

**Scale:** 1:1,250

**Printed at:** 1:2,000



Surveyed N/A  
 Revised N/A  
 Edition N/A  
 Copyright N/A  
 Levelled N/A



Surveyed 1952  
 Revised 1952  
 Edition N/A  
 Copyright 1953  
 Levelled 1948

Surveyed N/A  
 Revised N/A  
 Edition N/A  
 Copyright N/A  
 Levelled N/A



Produced by  
 Groundsure Insights  
[www.groundsure.com](http://www.groundsure.com)



Supplied by:  
[www.emapsite.com](http://www.emapsite.com)  
[sales@emapsite.com](mailto:sales@emapsite.com)

© Crown copyright and database rights 2019 Ordnance Survey 100035207

Production date: 10 June 2019

Map legend available at:  
[www.groundsure.com/sites/default/files/groundsure\\_legend.pdf](http://www.groundsure.com/sites/default/files/groundsure_legend.pdf)

**Site Details:**

South Tees Development

**Client Ref:** EMS\_546959\_736022  
**Report Ref:** EMS-546959\_736022\_1250scale\_2\_5  
**Grid Ref:** 457173, 525522

**Map Name:** National Grid

**Map date:** 1977-1981

**Scale:** 1:1,250

**Printed at:** 1:2,000



Surveyed N/A  
 Revised N/A  
 Edition N/A  
 Copyright N/A  
 Levelled N/A

Surveyed N/A  
 Revised N/A  
 Edition N/A  
 Copyright N/A  
 Levelled N/A

Surveyed N/A  
 Revised N/A  
 Edition N/A  
 Copyright N/A  
 Levelled N/A

Surveyed N/A  
 Revised N/A  
 Edition N/A  
 Copyright N/A  
 Levelled N/A



Produced by  
 Groundsure Insights  
[www.groundsure.com](http://www.groundsure.com)

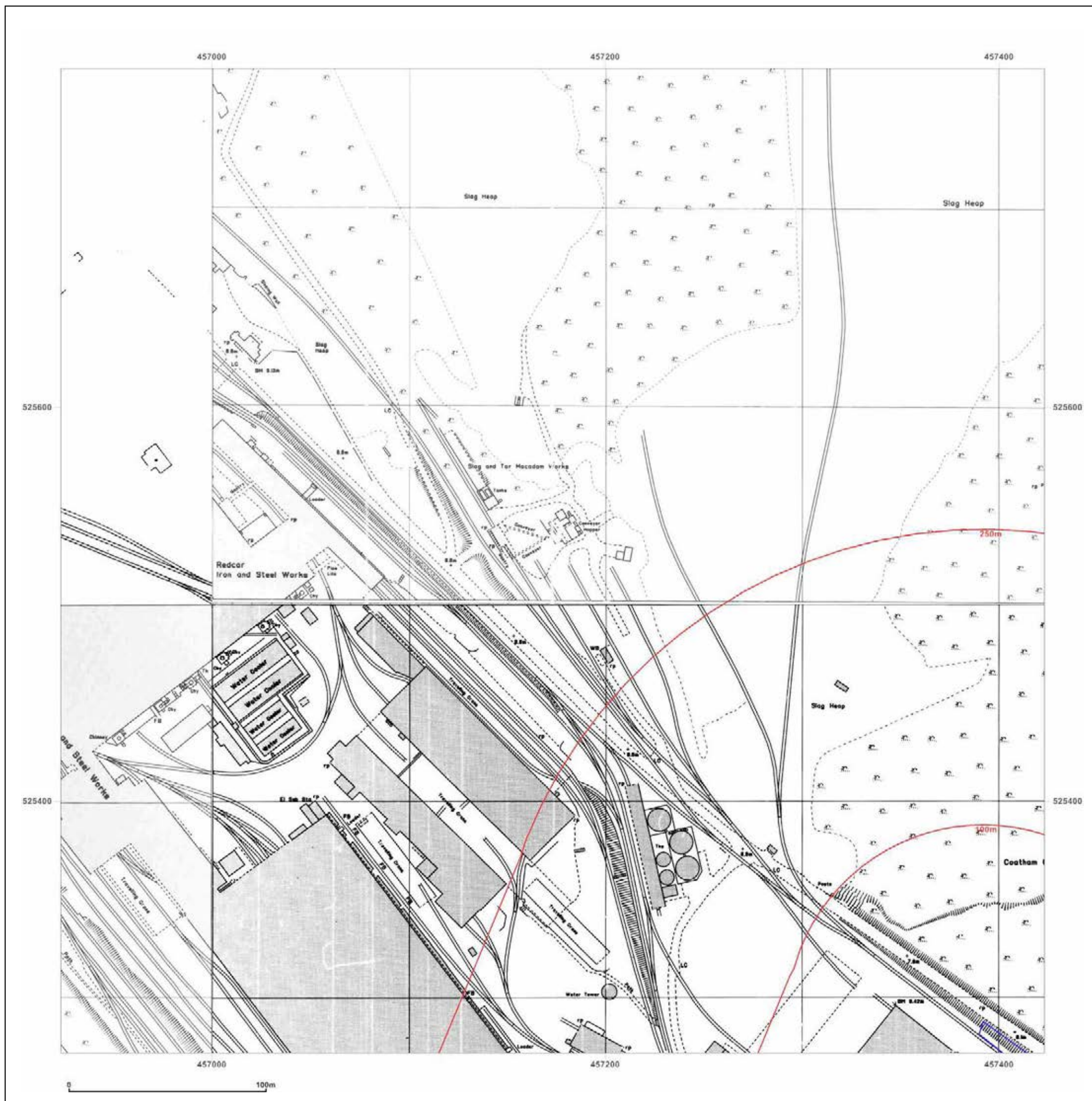


Supplied by:  
[www.emapsite.com](http://www.emapsite.com)  
[sales@emapsite.com](mailto:sales@emapsite.com)

© Crown copyright and database rights 2019 Ordnance Survey 100035207

Production date: 10 June 2019

Map legend available at:  
[www.groundsure.com/sites/default/files/groundsure\\_legend.pdf](http://www.groundsure.com/sites/default/files/groundsure_legend.pdf)



## Site Details:

South Tees Development

**Client Ref:** EMS\_546959\_736022  
**Report Ref:** EMS-546959\_736022\_1250scale\_2\_5  
**Grid Ref:** 457173, 525522

**Map Name:** National Grid


**Map date:** 1982

**Scale:** 1:1,250

**Printed at:** 1:2,000



Surveyed 1952  
Revised 1981  
Edition N/A  
Copyright 1982  
Levelled 1959



Produced by  
Groundsure Insights  
[www.groundsure.com](http://www.groundsure.com)




Supplied by:  
[www.emapsite.com](http://www.emapsite.com)  
[sales@emapsite.com](mailto:sales@emapsite.com)

© Crown copyright and database rights 2019 Ordnance Survey 100035207

Production date: 10 June 2019

Map legend available at:  
[www.groundsure.com/sites/default/files/groundsure\\_legend.pdf](http://www.groundsure.com/sites/default/files/groundsure_legend.pdf)



**Site Details:**

South Tees Development

**Client Ref:** EMS\_546959\_736022  
**Report Ref:** EMS-546959\_736022\_1250scale\_2\_5  
**Grid Ref:** 457173, 525522

**Map Name:** National Grid

**Map date:** 1981-1983

**Scale:** 1:1,250

**Printed at:** 1:2,000



Surveyed 1952  
 Revised 1982  
 Edition N/A  
 Copyright 1983  
 Levelled 1959

Surveyed N/A  
 Revised N/A  
 Edition N/A  
 Copyright N/A  
 Levelled N/A

Surveyed N/A  
 Revised N/A  
 Edition N/A  
 Copyright N/A  
 Levelled N/A

Surveyed N/A  
 Revised N/A  
 Edition N/A  
 Copyright N/A  
 Levelled N/A



Produced by  
 Groundsure Insights  
[www.groundsure.com](http://www.groundsure.com)



Supplied by:  
[www.emapsite.com](http://www.emapsite.com)  
[sales@emapsite.com](mailto:sales@emapsite.com)

© Crown copyright and database rights 2019 Ordnance Survey 100035207

Production date: 10 June 2019

Map legend available at:  
[www.groundsure.com/sites/default/files/groundsure\\_legend.pdf](http://www.groundsure.com/sites/default/files/groundsure_legend.pdf)





**Site Details:**

South Tees Development

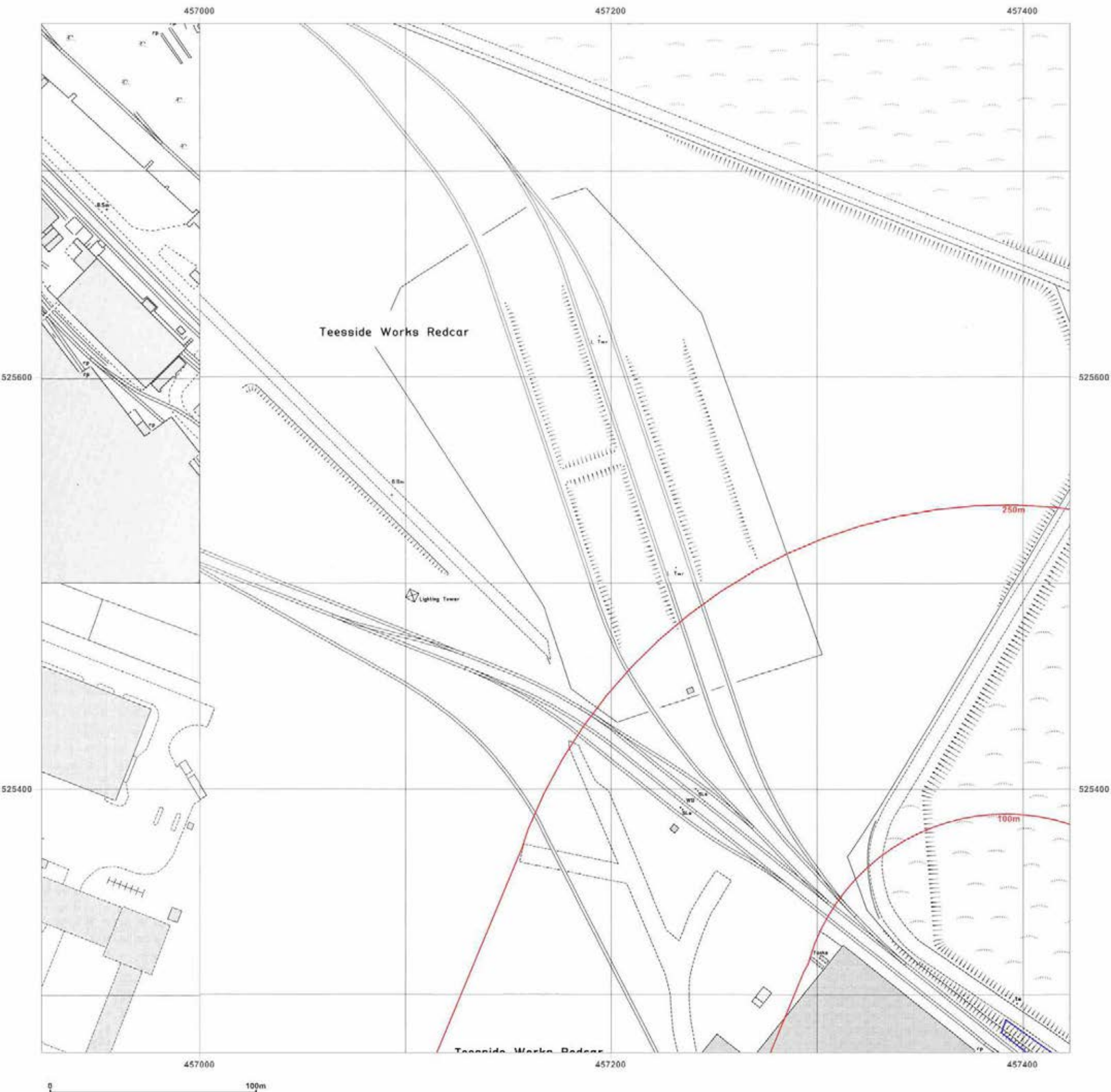
**Client Ref:** EMS\_546959\_736022  
**Report Ref:** EMS-546959\_736022\_1250scale\_2\_5  
**Grid Ref:** 457173, 525522

**Map Name:** National Grid

**Map date:** 1977-1983

**Scale:** 1:1,250

**Printed at:** 1:2,000



Surveyed N/A  
 Revised N/A  
 Edition N/A  
 Copyright N/A  
 Levelled N/A

Surveyed 1952  
 Revised 1981  
 Edition N/A  
 Copyright 1982  
 Levelled 1959

Surveyed 1952  
 Revised 1982  
 Edition N/A  
 Copyright 1983  
 Levelled 1959

Surveyed 1952  
 Revised 1981  
 Edition N/A  
 Copyright 1983  
 Levelled 1959



Produced by  
 Groundsure Insights  
[www.groundsure.com](http://www.groundsure.com)



Supplied by:  
[www.emapsite.com](http://www.emapsite.com)  
[sales@emapsite.com](mailto:sales@emapsite.com)

© Crown copyright and database rights 2019 Ordnance Survey 100035207

Production date: 10 June 2019

Map legend available at:  
[www.groundsure.com/sites/default/files/groundsure\\_legend.pdf](http://www.groundsure.com/sites/default/files/groundsure_legend.pdf)

**Site Details:**

South Tees Development

**Client Ref:** EMS\_546959\_736022  
**Report Ref:** EMS-546959\_736022\_1250scale\_2\_5  
**Grid Ref:** 457173, 525522

**Map Name:** National Grid

**Map date:** 1993

**Scale:** 1:1,250

**Printed at:** 1:2,000



Surveved N/A Revised N/A Edition N/A Copyright 1993 Levelled N/A	Surveved 1993 Revised 1993 Edition N/A Copyright N/A Levelled N/A
Surveved 1993 Revised 1993 Edition N/A Copyright N/A Levelled N/A	Surveved 1993 Revised 1993 Edition N/A Copyright N/A Levelled N/A



Produced by  
 Groundsure Insights  
[www.groundsure.com](http://www.groundsure.com)



Supplied by:  
[www.emapsite.com](http://www.emapsite.com)  
[sales@emapsite.com](mailto:sales@emapsite.com)

© Crown copyright and database rights 2019 Ordnance Survey 100035207

Production date: 10 June 2019

Map legend available at:  
[www.groundsure.com/sites/default/files/groundsure\\_legend.pdf](http://www.groundsure.com/sites/default/files/groundsure_legend.pdf)

