



1:1250 Scale Sections 3-2 to 3-4





Site Details:

South Tees Development

Client Ref: EMS_546959_736031
Report Ref: EMS-546959_736031_1250scale_3_2
Grid Ref: 455990, 521356

Map Name: National Grid

Map date: 1952

Scale: 1:1,250

Printed at: 1:2,000



Surveyed 1952
 Revised 1952
 Edition N/A
 Copyright N/A
 Levelled 1948

Surveyed 1952
 Revised 1952
 Edition N/A
 Copyright N/A
 Levelled N/A

Surveyed 1952
 Revised 1952
 Edition N/A
 Copyright N/A
 Levelled 1948

Surveyed 1952
 Revised 1952
 Edition N/A
 Copyright N/A
 Levelled N/A



Produced by
 Groundsure Insights
www.groundsure.com



Supplied by:
www.emapsite.com
sales@emapsite.com

© Crown copyright and database rights 2019 Ordnance Survey 100035207

Production date: 03 June 2019

Map legend available at:
www.groundsure.com/sites/default/files/groundsure_legend.pdf



Site Details:

South Tees Development

Client Ref: EMS_546959_736031
Report Ref: EMS-546959_736031_1250scale_3_2
Grid Ref: 455990, 521356

Map Name: National Grid

Map date: 1953

Scale: 1:1,250

Printed at: 1:2,000



Surveyed N/A
 Revised N/A
 Edition N/A
 Copyright 1953
 Levelled N/A

Surveyed N/A
 Revised N/A
 Edition N/A
 Copyright N/A
 Levelled N/A

Surveyed N/A
 Revised N/A
 Edition N/A
 Copyright 1953
 Levelled N/A

Surveyed N/A
 Revised N/A
 Edition N/A
 Copyright N/A
 Levelled N/A



Produced by
 Groundsure Insights
www.groundsure.com



Supplied by:
www.emapsite.com
sales@emapsite.com

© Crown copyright and database rights 2019 Ordnance Survey 100035207

Production date: 03 June 2019

Map legend available at:
www.groundsure.com/sites/default/files/groundsure_legend.pdf



Site Details:

South Tees Development

Client Ref: EMS_546959_736031
Report Ref: EMS-546959_736031_1250scale_3_2
Grid Ref: 455990, 521356

Map Name: National Grid

Map date: 1959-1960

Scale: 1:1,250

Printed at: 1:2,000

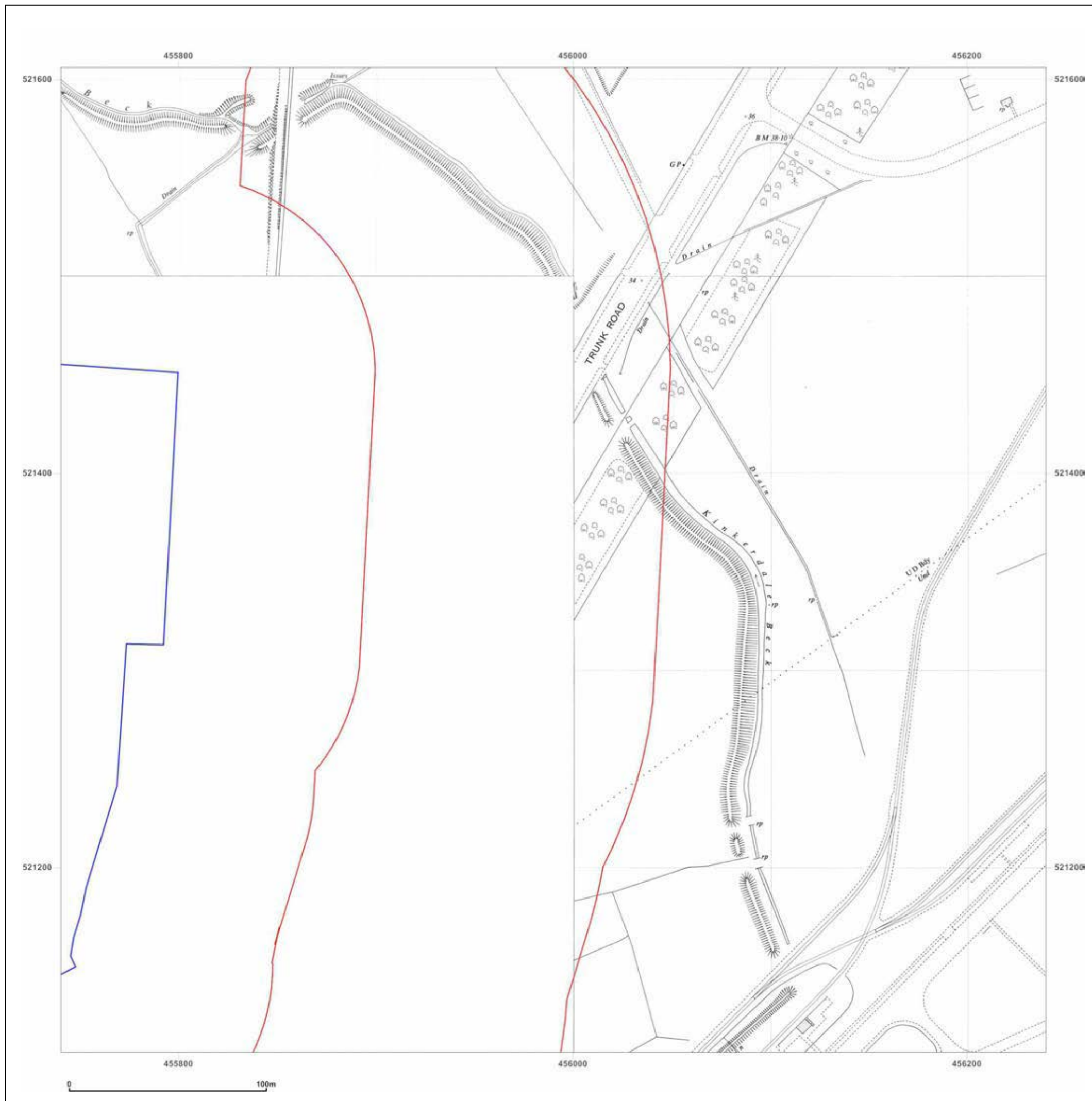


Surveyed 1959
 Revised 1959
 Edition N/A
 Copyright 1959
 Levelled 1948

Surveyed 1952
 Revised 1960
 Edition N/A
 Copyright 1960
 Levelled 1959



Surveyed 1952
 Revised 1960
 Edition N/A
 Copyright 1960
 Levelled 1959



Produced by
 Groundsure Insights
www.groundsure.com



Supplied by:
www.emapsite.com
sales@emapsite.com

© Crown copyright and database rights 2019 Ordnance Survey 100035207

Production date: 03 June 2019

Map legend available at:
www.groundsure.com/sites/default/files/groundsure_legend.pdf

Site Details:

South Tees Development

Client Ref: EMS_546959_736031
Report Ref: EMS-546959_736031_1250scale_3_2
Grid Ref: 455990, 521356

Map Name: National Grid


Map date: 1966-1971

Scale: 1:1,250

Printed at: 1:2,000



Surveyed 1952
 Revised 1970
 Edition N/A
 Copyright 1971
 Levelled 1959



Surveyed 1952
 Revised 1965
 Edition N/A
 Copyright 1966
 Levelled 1959



Produced by
 Groundsure Insights
www.groundsure.com

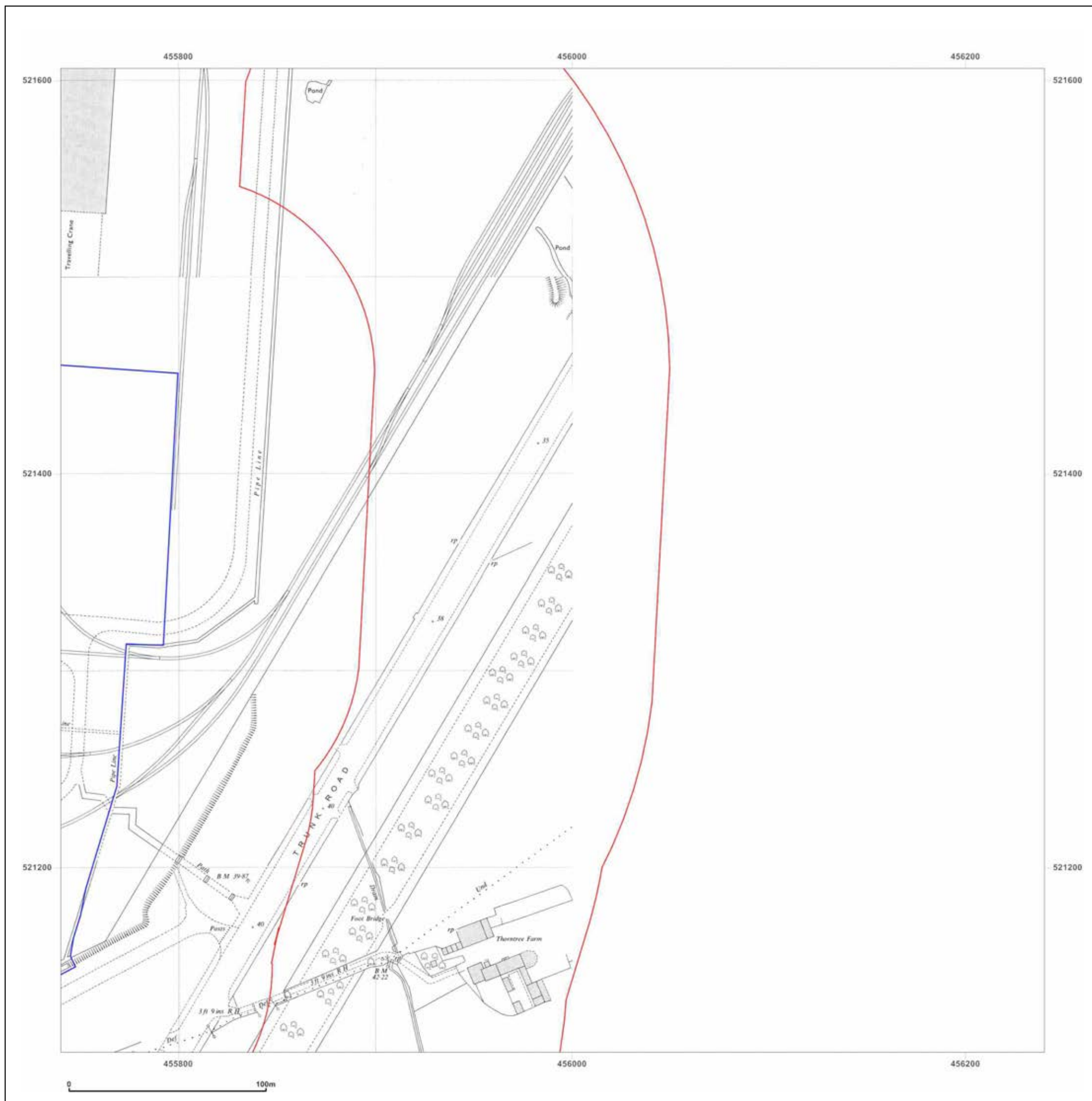


Supplied by:
www.emapsite.com
sales@emapsite.com

© Crown copyright and database rights 2019 Ordnance Survey 100035207

Production date: 03 June 2019

Map legend available at:
www.groundsure.com/sites/default/files/groundsure_legend.pdf



Site Details:

South Tees Development

Client Ref: EMS_546959_736031
Report Ref: EMS-546959_736031_1250scale_3_2
Grid Ref: 455990, 521356

Map Name: National Grid

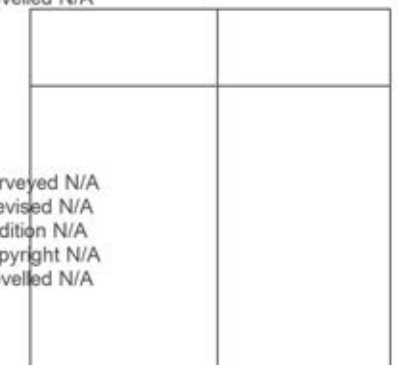
Map date: 1974-1975

Scale: 1:1,250

Printed at: 1:2,000



Surveyed N/A
 Revised N/A
 Edition N/A
 Copyright 1974
 Levelled N/A



Surveyed N/A
 Revised N/A
 Edition N/A
 Copyright N/A
 Levelled N/A

Surveyed N/A
 Revised N/A
 Edition N/A
 Copyright 1974
 Levelled N/A



Produced by
 Groundsure Insights
www.groundsure.com

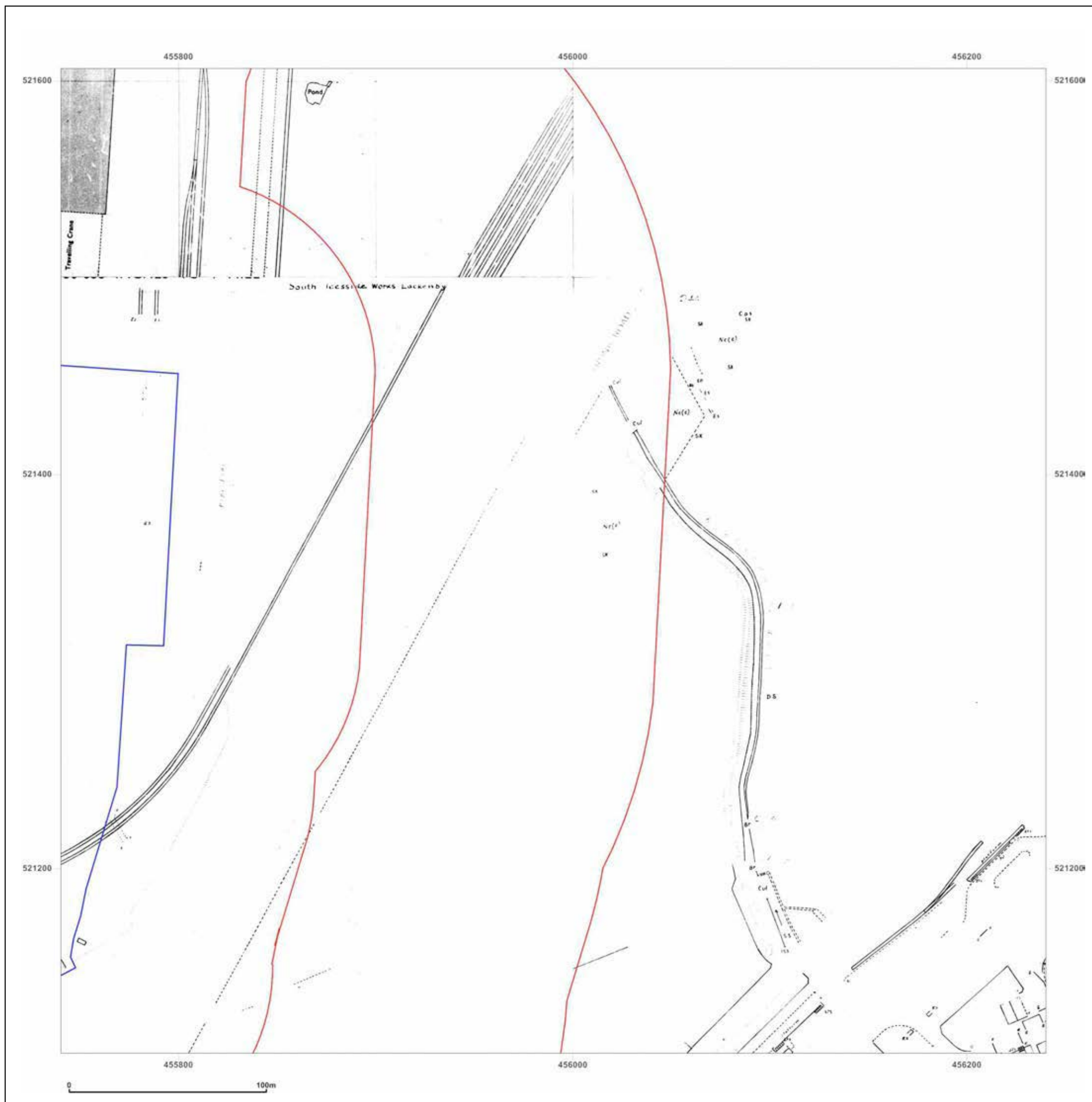


Supplied by:
www.emapsite.com
sales@emapsite.com

© Crown copyright and database rights 2019 Ordnance Survey 100035207

Production date: 03 June 2019

Map legend available at:
www.groundsure.com/sites/default/files/groundsure_legend.pdf



Site Details:

South Tees Development

Client Ref: EMS_546959_736031
Report Ref: EMS-546959_736031_1250scale_3_2
Grid Ref: 455990, 521356

Map Name: National Grid

Map date: 1975

Scale: 1:1,250

Printed at: 1:2,000



Surveyed N/A
 Revised N/A
 Edition N/A
 Copyright N/A
 Levelled N/A



Surveyed 1952
 Revised 1974
 Edition N/A
 Copyright 1975
 Levelled 1959



Produced by
 Groundsure Insights
www.groundsure.com

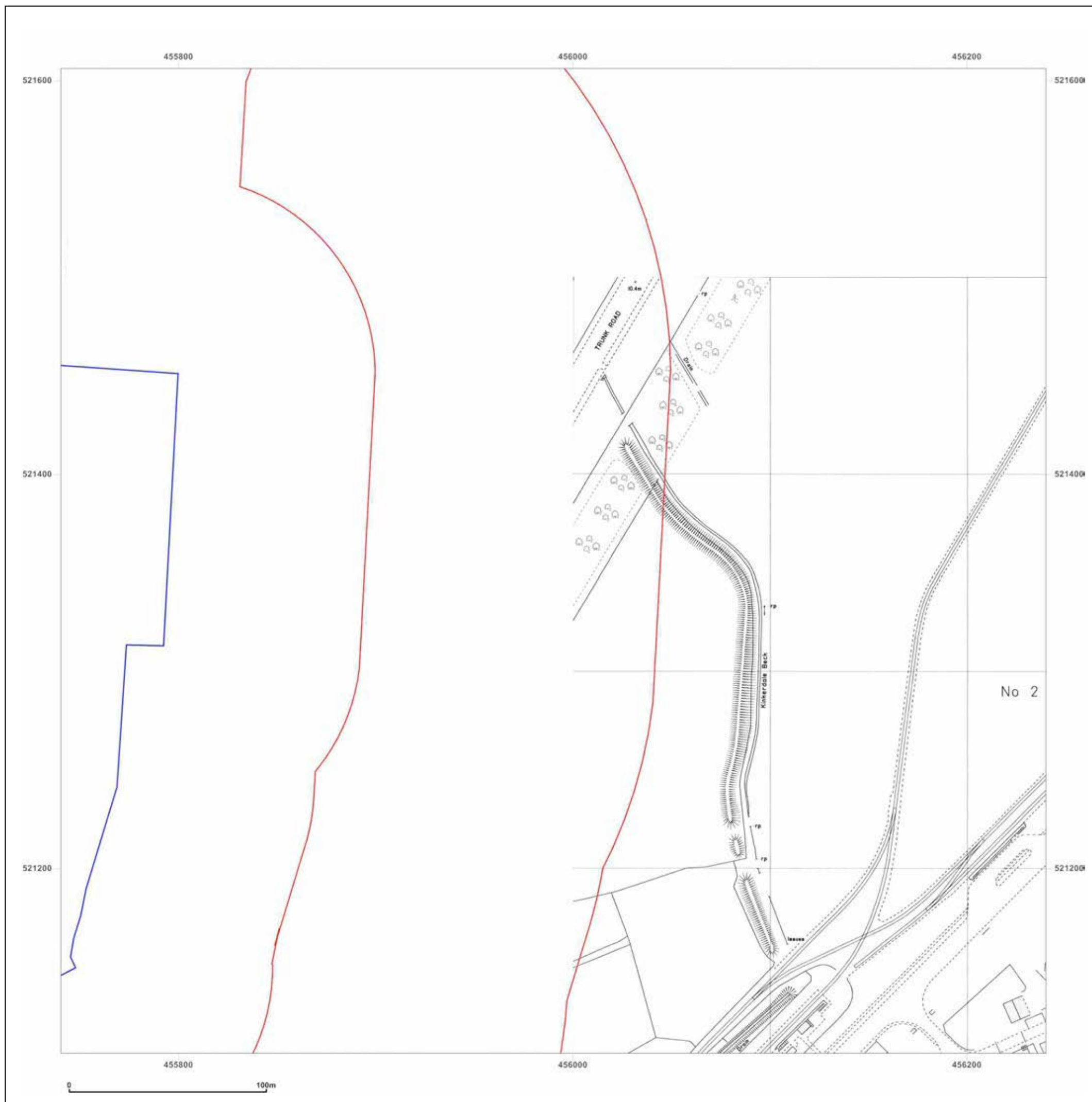


Supplied by:
www.emapsite.com
sales@emapsite.com

© Crown copyright and database rights 2019 Ordnance Survey 100035207

Production date: 03 June 2019

Map legend available at:
www.groundsure.com/sites/default/files/groundsure_legend.pdf



Site Details:

South Tees Development

Client Ref: EMS_546959_736031
Report Ref: EMS-546959_736031_1250scale_3_2
Grid Ref: 455990, 521356

Map Name: National Grid

Map date: 1981-1983

Scale: 1:1,250

Printed at: 1:2,000



Surveyed 1959
 Revised 1983
 Edition N/A
 Copyright 1983
 Levelled 1959

Surveyed 1959
 Revised 1983
 Edition N/A
 Copyright 1983
 Levelled 1959

Surveyed 1959
 Revised 1981
 Edition N/A
 Copyright 1981
 Levelled 1959

Surveyed 1983
 Revised 1983
 Edition N/A
 Copyright 1983
 Levelled N/A



Produced by
 Groundsure Insights
www.groundsure.com

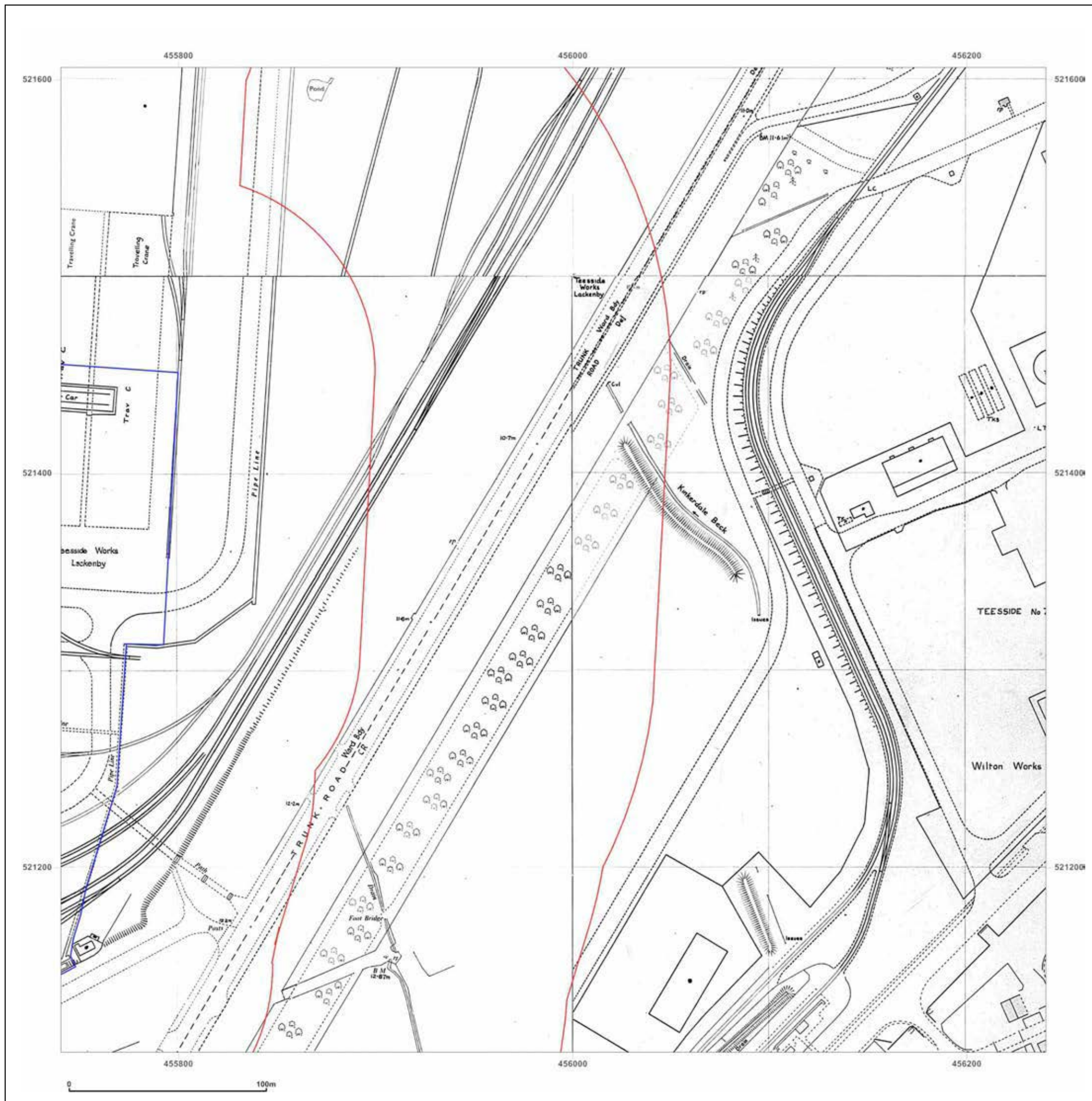


Supplied by:
www.emapsite.com
sales@emapsite.com

© Crown copyright and database rights 2019 Ordnance Survey 100035207

Production date: 03 June 2019

Map legend available at:
www.groundsure.com/sites/default/files/groundsure_legend.pdf



Site Details:

South Tees Development

Client Ref: EMS_546959_736031
Report Ref: EMS-546959_736031_1250scale_3_2
Grid Ref: 455990, 521356

Map Name: National Grid

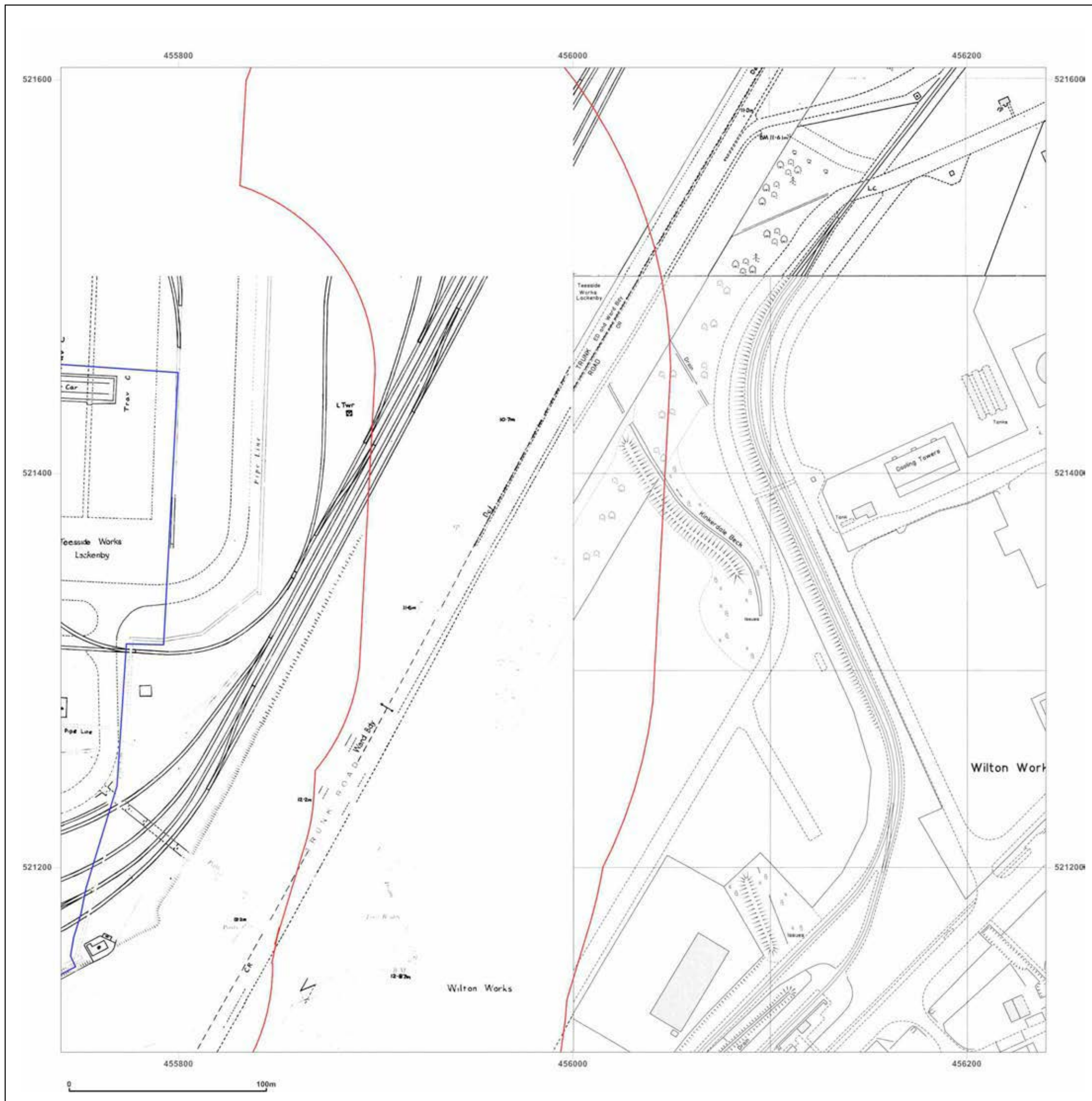
Map date: 1983-1987

Scale: 1:1,250

Printed at: 1:2,000



| | |
|--|--|
| | <p>Surveyed 1959 Revised 1983 Edition N/A Copyright 1983 Levelled 1959</p> |
| <p>Surveyed N/A Revised N/A Edition N/A Copyright 1984 Levelled 1959</p> | <p>Surveyed 1952 Revised 1987 Edition N/A Copyright 1988 Levelled 1959</p> |



Produced by
 Groundsure Insights
www.groundsure.com



Supplied by:
www.emapsite.com
sales@emapsite.com

© Crown copyright and database rights 2019 Ordnance Survey 100035207

Production date: 03 June 2019

Map legend available at:
www.groundsure.com/sites/default/files/groundsure_legend.pdf

Site Details:

South Tees Development

Client Ref: EMS_546959_736031
Report Ref: EMS-546959_736031_1250scale_3_2
Grid Ref: 455990, 521356

Map Name: National Grid

Map date: 1984-1989

Scale: 1:1,250

Printed at: 1:2,000



Surveyed 1959
 Revised 1989
 Edition N/A
 Copyright 1989
 Levelled 1959

Surveyed 1952
 Revised 1983
 Edition N/A
 Copyright 1984
 Levelled 1959

Surveyed 1959
 Revised 1984
 Edition N/A
 Copyright 1984
 Levelled 1959

Surveyed 1959
 Revised 1988
 Edition N/A
 Copyright 1988
 Levelled 1959



Produced by
 Groundsure Insights
www.groundsure.com



Supplied by:
www.emapsite.com
sales@emapsite.com

© Crown copyright and database rights 2019 Ordnance Survey 100035207

Production date: 03 June 2019

Map legend available at:
www.groundsure.com/sites/default/files/groundsure_legend.pdf



Site Details:

South Tees Development

Client Ref: EMS_546959_736031
Report Ref: EMS-546959_736031_1250scale_3_2
Grid Ref: 455990, 521356

Map Name: National Grid

Map date: 1990-1993

Scale: 1:1,250

Printed at: 1:2,000



| | |
|---|---|
| Surveved 1993 Revised 1993 Edition N/A Copyright N/A Levelled N/A | Surveved N/A Revised N/A Edition N/A Copyright N/A Levelled N/A |
|---|---|

| | |
|---|---|
| Surveved 1959 Revised 1990 Edition N/A Copyright 1990 Levelled 1959 | Surveved N/A Revised N/A Edition N/A Copyright N/A Levelled N/A |
|---|---|



Produced by
 Groundsure Insights
www.groundsure.com

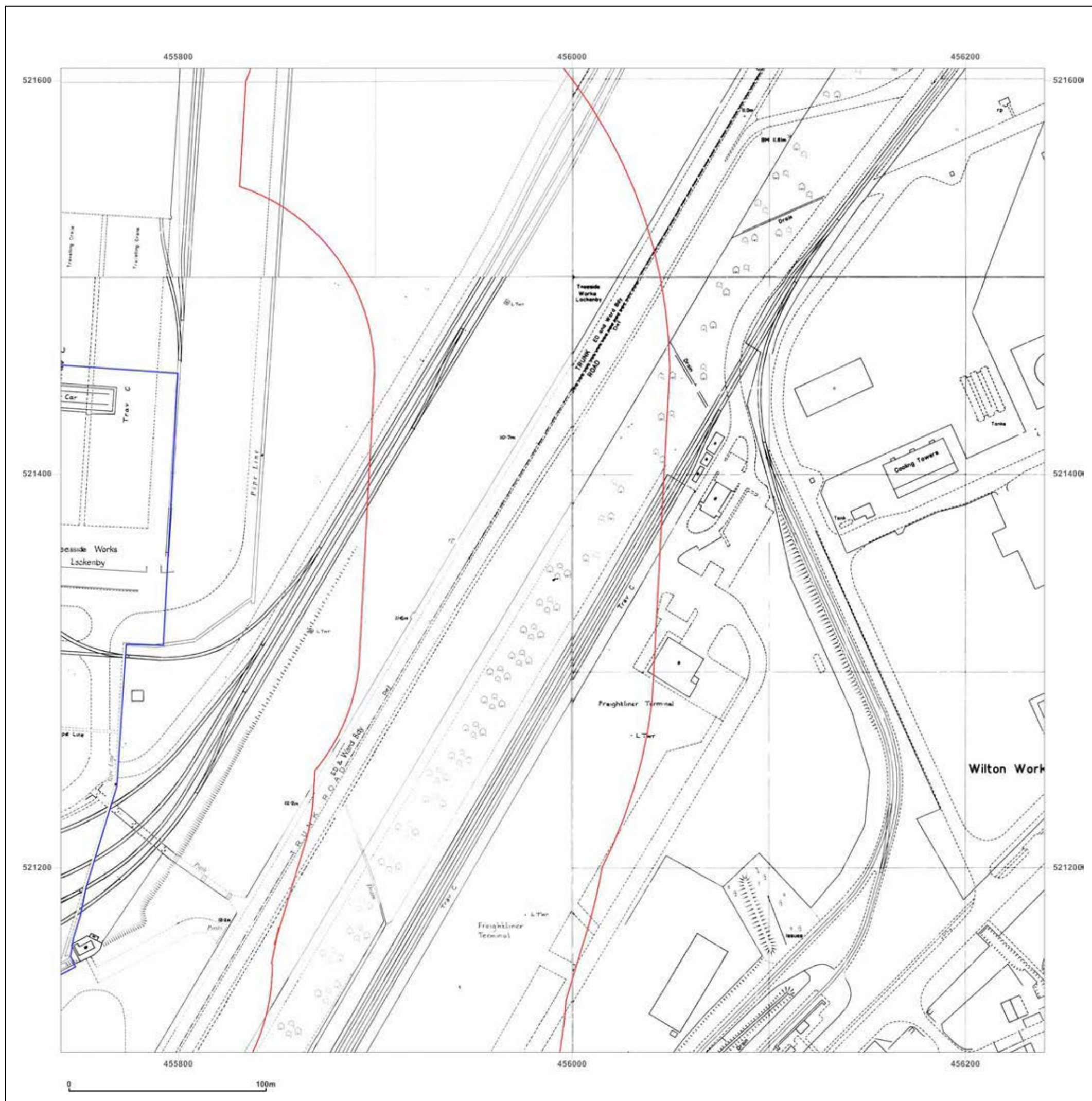


Supplied by:
www.emapsite.com
sales@emapsite.com

© Crown copyright and database rights 2019 Ordnance Survey 100035207

Production date: 03 June 2019

Map legend available at:
www.groundsure.com/sites/default/files/groundsure_legend.pdf



Site Details:

South Tees Development

Client Ref: EMS_546959_736031
Report Ref: EMS-546959_736031_1250scale_3_2
Grid Ref: 455990, 521356

Map Name: National Grid

Map date: 1993

Scale: 1:1,250

Printed at: 1:2,000



| | | |
|--|--|--|
| Surveyed N/A Revised N/A Edition N/A Copyright 1993 Levelled N/A | | Surveyed N/A Revised 1993 Edition N/A Copyright N/A Levelled N/A |
|--|--|--|



Produced by
Groundsure Insights
www.groundsure.com



Supplied by:
www.emapsite.com
sales@emapsite.com

© Crown copyright and database rights 2019 Ordnance Survey 100035207

Production date: 03 June 2019

Map legend available at:
www.groundsure.com/sites/default/files/groundsure_legend.pdf

Site Details:

South Tees Development

Client Ref: EMS_546959_736031
Report Ref: EMS-546959_736031_1250scale_3_3
Grid Ref: 455990, 521856

Map Name: National Grid

Map date: 1952-1953

Scale: 1:1,250

Printed at: 1:2,000



Surveyed 1952
 Revised 1952
 Edition N/A
 Copyright N/A
 Levelled 1948

Surveyed 1953
 Revised 1953
 Edition N/A
 Copyright N/A
 Levelled 1948

Surveyed 1952
 Revised 1952
 Edition N/A
 Copyright N/A
 Levelled 1948

Surveyed 1952
 Revised 1952
 Edition N/A
 Copyright N/A
 Levelled N/A



Produced by
 Groundsure Insights
www.groundsure.com



Supplied by:
www.emapsite.com
sales@emapsite.com

© Crown copyright and database rights 2019 Ordnance Survey 100035207

Production date: 03 June 2019

Map legend available at:
www.groundsure.com/sites/default/files/groundsure_legend.pdf



Site Details:

South Tees Development

Client Ref: EMS_546959_736031
Report Ref: EMS-546959_736031_1250scale_3_3
Grid Ref: 455990, 521856

Map Name: National Grid

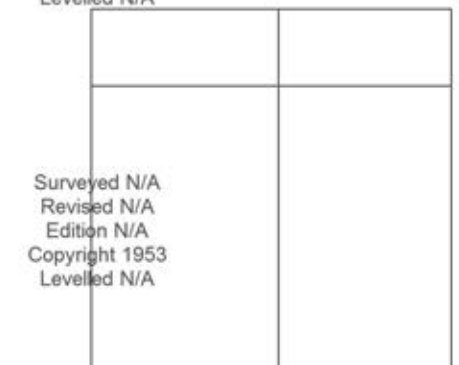
Map date: 1953

Scale: 1:1,250

Printed at: 1:2,000



Surveyed N/A
 Revised N/A
 Edition N/A
 Copyright 1953
 Levelled N/A



Surveyed N/A
 Revised N/A
 Edition N/A
 Copyright 1953
 Levelled N/A

Surveyed N/A
 Revised N/A
 Edition N/A
 Copyright N/A
 Levelled N/A



Produced by
 Groundsure Insights
www.groundsure.com



Supplied by:
www.emapsite.com
sales@emapsite.com

© Crown copyright and database rights 2019 Ordnance Survey 100035207

Production date: 03 June 2019

Map legend available at:
www.groundsure.com/sites/default/files/groundsure_legend.pdf



Site Details:

South Tees Development

Client Ref: EMS_546959_736031
Report Ref: EMS-546959_736031_1250scale_3_3
Grid Ref: 455990, 521856

Map Name: National Grid

Map date: 1959-1960

Scale: 1:1,250

Printed at: 1:2,000



Surveyed 1959
 Revised 1959
 Edition N/A
 Copyright 1959
 Levelled 1948

Surveyed 1953
 Revised 1958
 Edition N/A
 Copyright 1959
 Levelled 1948

Surveyed 1959
 Revised 1959
 Edition N/A
 Copyright 1959
 Levelled 1948

Surveyed 1952
 Revised 1960
 Edition N/A
 Copyright 1960
 Levelled 1959



Produced by
 Groundsure Insights
www.groundsure.com

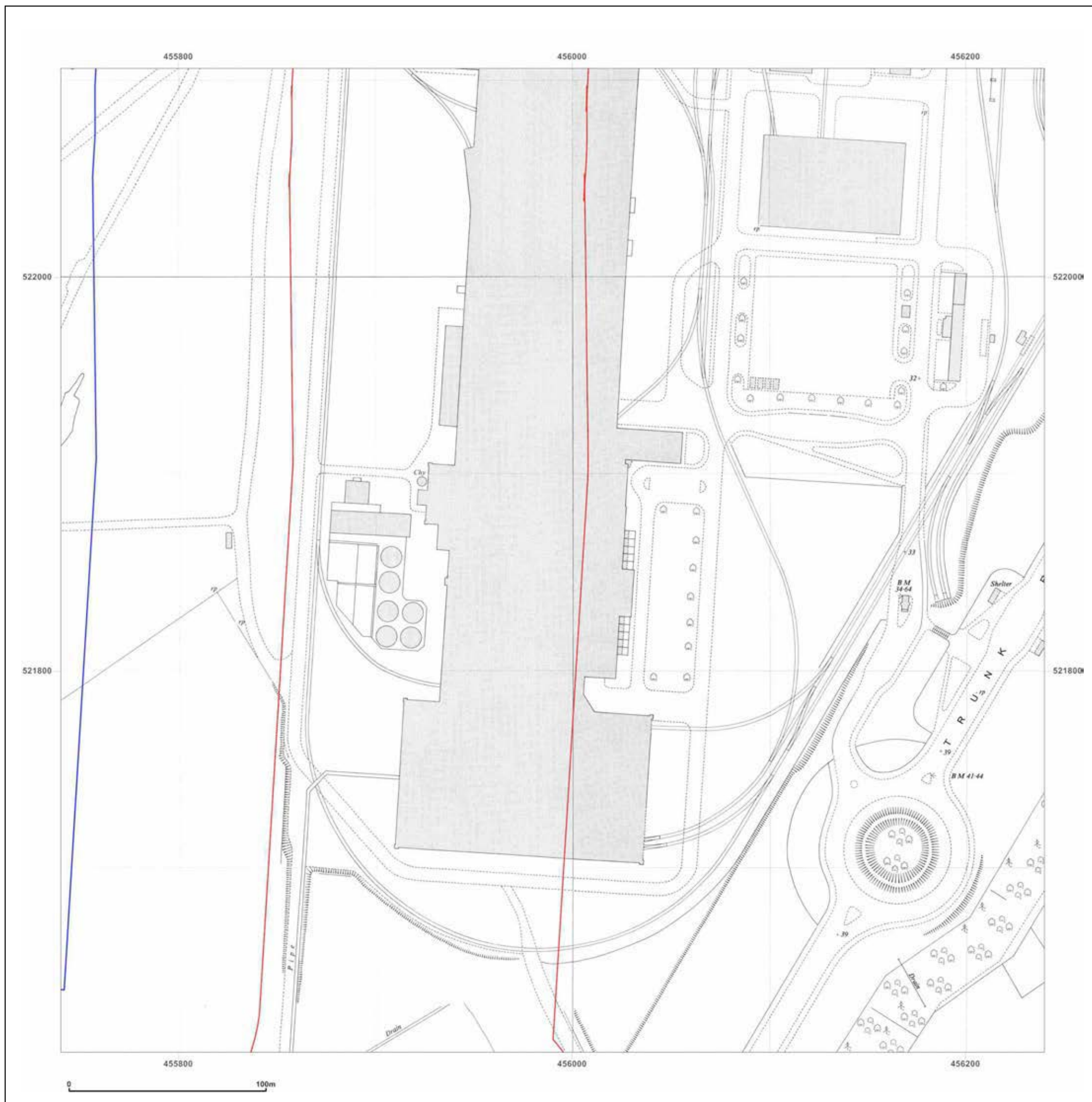


Supplied by:
www.emapsite.com
sales@emapsite.com

© Crown copyright and database rights 2019 Ordnance Survey 100035207

Production date: 03 June 2019

Map legend available at:
www.groundsure.com/sites/default/files/groundsure_legend.pdf



Site Details:

South Tees Development

Client Ref: EMS_546959_736031
Report Ref: EMS-546959_736031_1250scale_3_3
Grid Ref: 455990, 521856

Map Name: National Grid


Map date: 1970-1971

Scale: 1:1,250

Printed at: 1:2,000



Surveyed 1952
 Revised 1970
 Edition N/A
 Copyright 1971
 Levelled 1959



Surveyed 1952
 Revised 1970
 Edition N/A
 Copyright 1971
 Levelled 1959



Produced by
 Groundsure Insights
www.groundsure.com

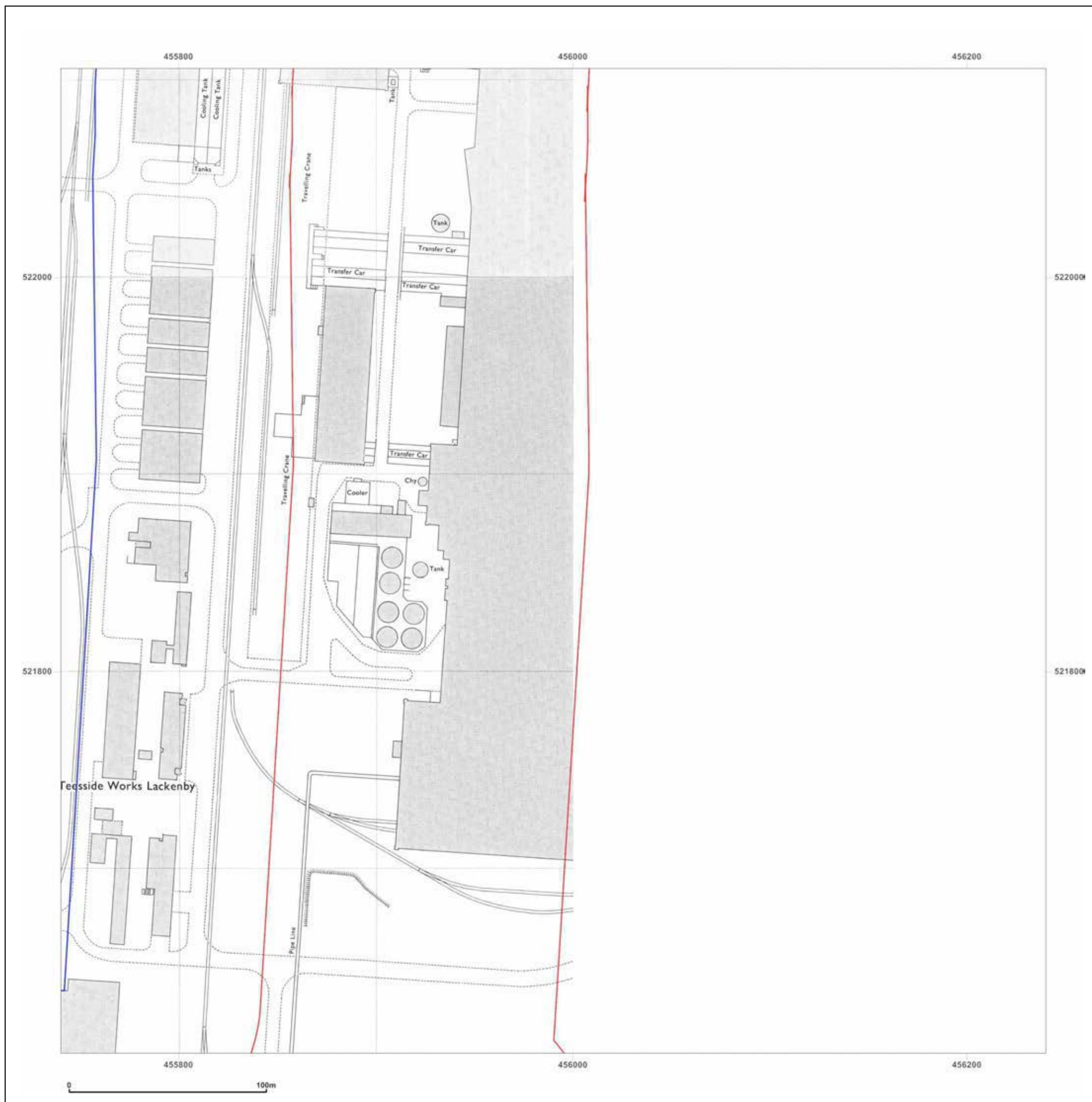


Supplied by:
www.emapsite.com
sales@emapsite.com

© Crown copyright and database rights 2019 Ordnance Survey 100035207

Production date: 03 June 2019

Map legend available at:
www.groundsure.com/sites/default/files/groundsure_legend.pdf



Site Details:

South Tees Development

Client Ref: EMS_546959_736031
Report Ref: EMS-546959_736031_1250scale_3_3
Grid Ref: 455990, 521856

Map Name: National Grid

Map date: 1971-1974

Scale: 1:1,250

Printed at: 1:2,000



Surveyed N/A
 Revised N/A
 Edition N/A
 Copyright 1971
 Levelled N/A

Surveyed N/A
 Revised N/A
 Edition N/A
 Copyright 1974
 Levelled N/A



Produced by
 Groundsure Insights
www.groundsure.com

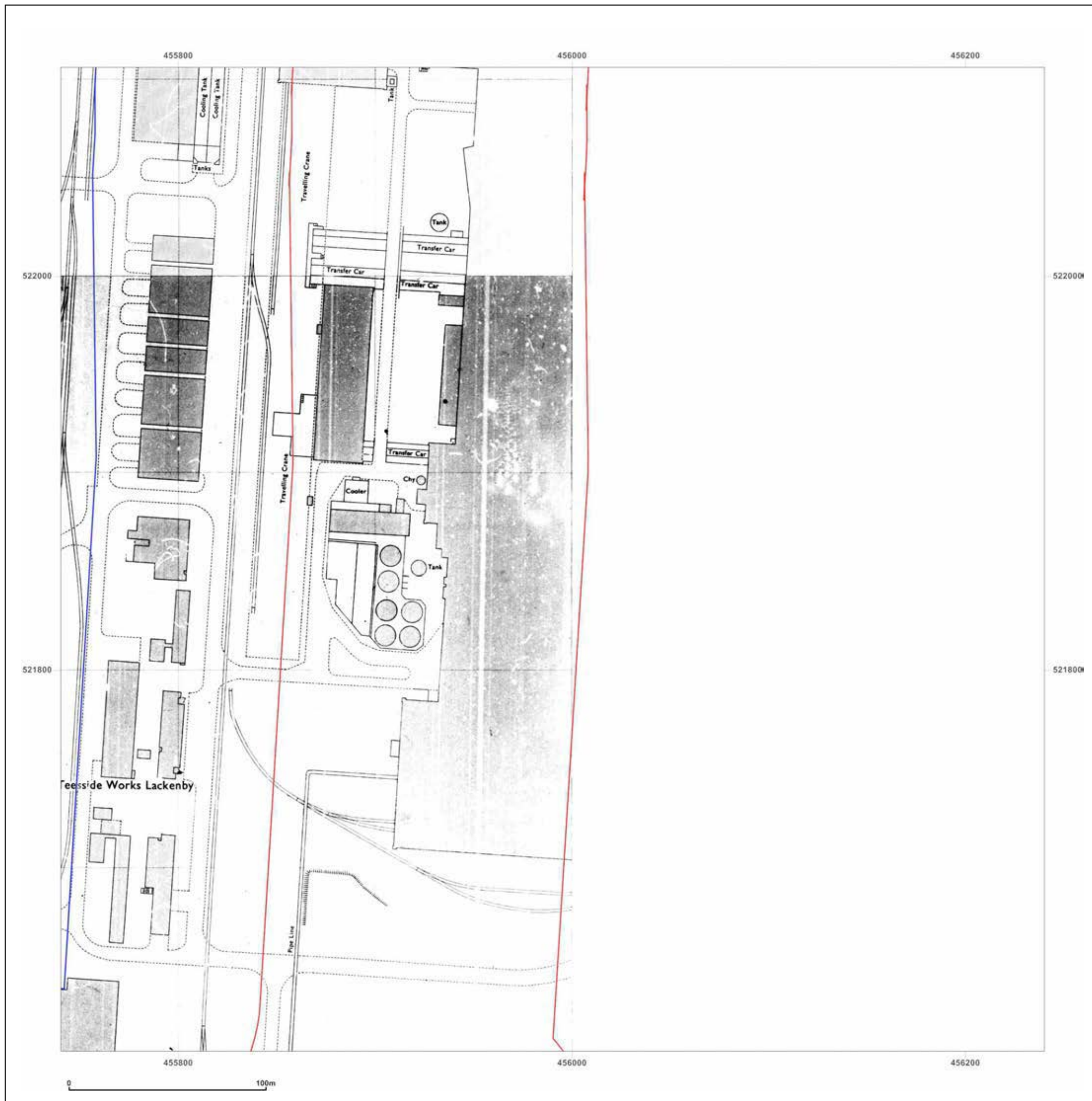


Supplied by:
www.emapsite.com
sales@emapsite.com

© Crown copyright and database rights 2019 Ordnance Survey 100035207

Production date: 03 June 2019

Map legend available at:
www.groundsure.com/sites/default/files/groundsure_legend.pdf



Site Details:

South Tees Development

Client Ref: EMS_546959_736031
Report Ref: EMS-546959_736031_1250scale_3_3
Grid Ref: 455990, 521856

Map Name: National Grid


Map date: 1974-1975

Scale: 1:1,250

Printed at: 1:2,000



Surveyed N/A
Revised N/A
Edition N/A
Copyright 1974
Levelled N/A



Surveyed N/A
Revised N/A
Edition N/A
Copyright N/A
Levelled N/A



Produced by
Groundsure Insights
www.groundsure.com



Supplied by:
www.emapsite.com
sales@emapsite.com

© Crown copyright and database rights 2019 Ordnance Survey 100035207

Production date: 03 June 2019

Map legend available at:
www.groundsure.com/sites/default/files/groundsure_legend.pdf

Site Details:

South Tees Development

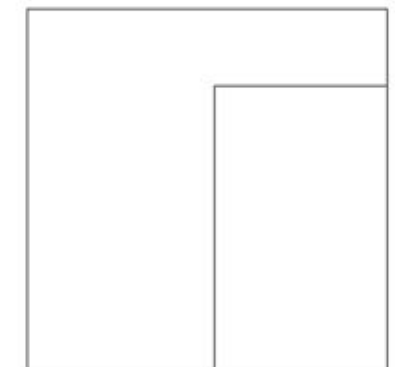
Client Ref: EMS_546959_736031
Report Ref: EMS-546959_736031_1250scale_3_3
Grid Ref: 455990, 521856

Map Name: National Grid

Map date: 1983

Scale: 1:1,250

Printed at: 1:2,000



Surveyed 1959
Revised 1983
Edition N/A
Copyright 1983
Levelled 1959



Produced by
Groundsure Insights
www.groundsure.com

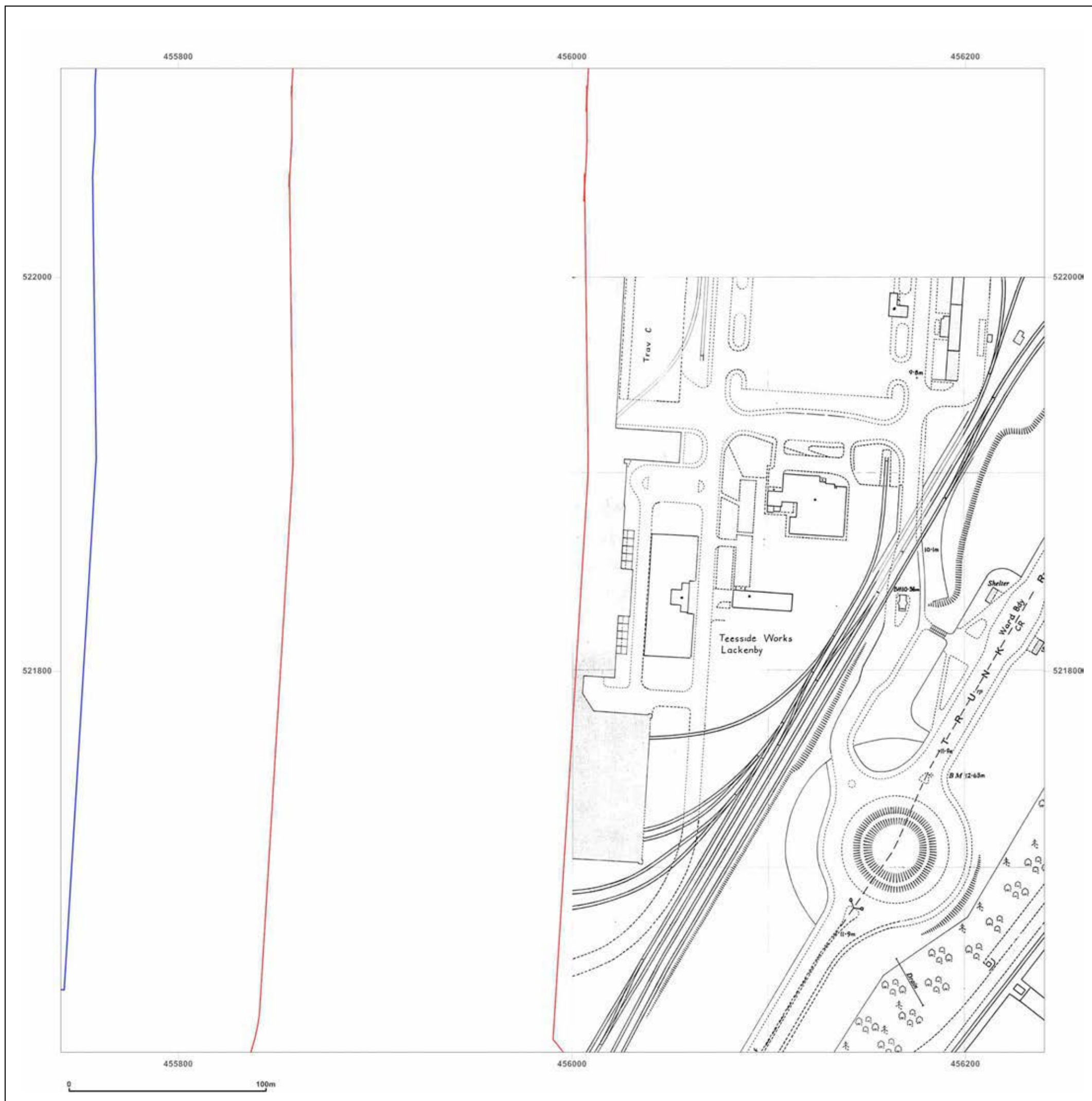


Supplied by:
www.emapsite.com
sales@emapsite.com

© Crown copyright and database rights 2019 Ordnance Survey 100035207

Production date: 03 June 2019

Map legend available at:
www.groundsure.com/sites/default/files/groundsure_legend.pdf



Site Details:

South Tees Development

Client Ref: EMS_546959_736031
Report Ref: EMS-546959_736031_1250scale_3_3
Grid Ref: 455990, 521856

Map Name: National Grid

Map date: 1982-1983

Scale: 1:1,250

Printed at: 1:2,000



Surveyed 1959
 Revised 1982
 Edition N/A
 Copyright 1982
 Levelled 1959

Surveyed 1953
 Revised 1981
 Edition N/A
 Copyright 1982
 Levelled 1959

Surveyed 1959
 Revised 1983
 Edition N/A
 Copyright 1983
 Levelled 1959

Surveyed 1959
 Revised 1983
 Edition N/A
 Copyright 1983
 Levelled 1959



Produced by
 Groundsure Insights
www.groundsure.com



Supplied by:
www.emapsite.com
sales@emapsite.com

© Crown copyright and database rights 2019 Ordnance Survey 100035207

Production date: 03 June 2019

Map legend available at:
www.groundsure.com/sites/default/files/groundsure_legend.pdf



Site Details:

South Tees Development


Client Ref: EMS_546959_736031
Report Ref: EMS-546959_736031_1250scale_3_3
Grid Ref: 455990, 521856

Map Name: National Grid

Map date: 1984

Scale: 1:1,250

Printed at: 1:2,000



Surveyed 1952
Revised 1983
Edition N/A
Copyright 1984
Levelled 1959



Produced by
Groundsure Insights
www.groundsure.com

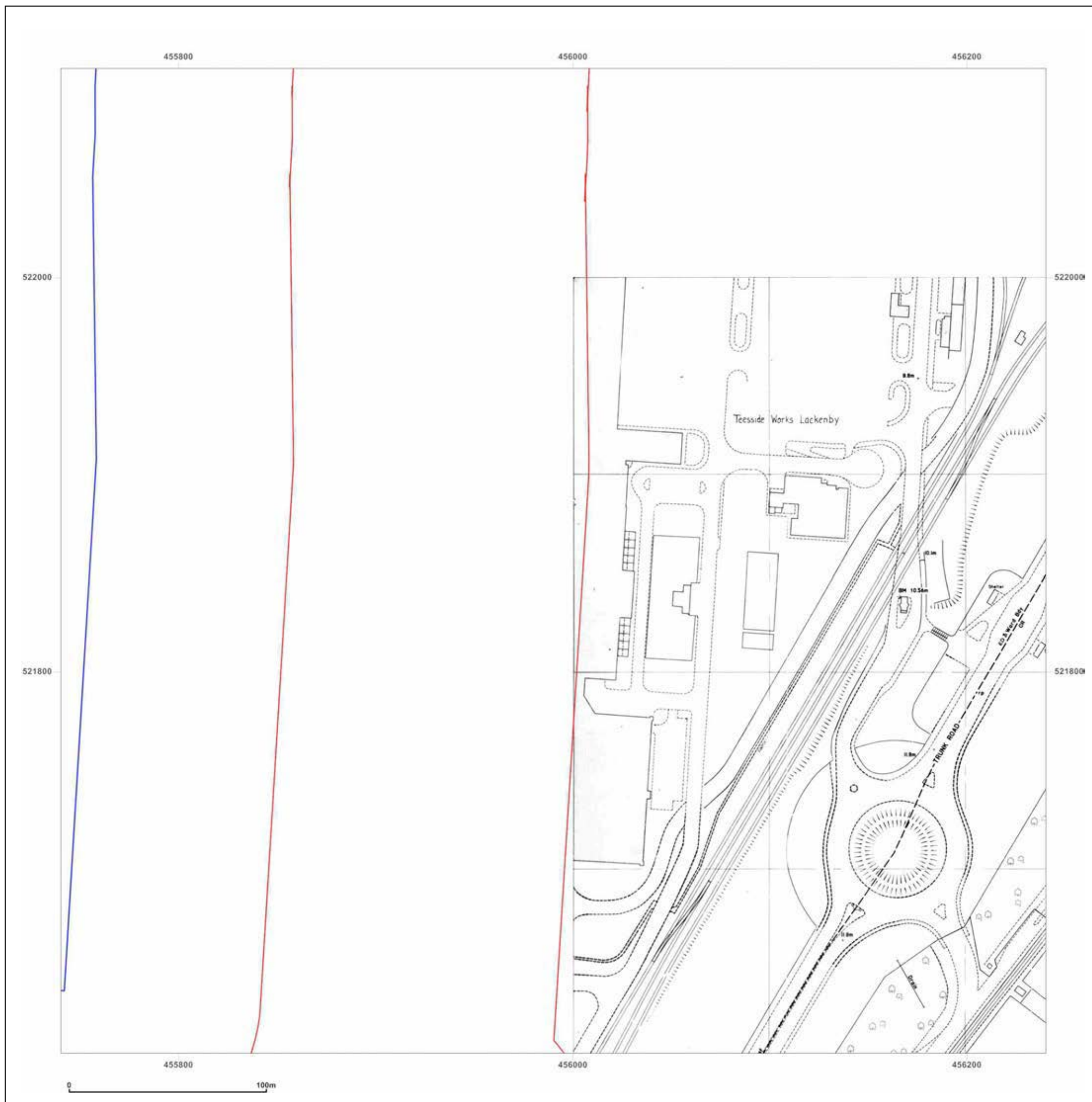


Supplied by:
www.emapsite.com
sales@emapsite.com

© Crown copyright and database rights 2019 Ordnance Survey 100035207

Production date: 03 June 2019

Map legend available at:
www.groundsure.com/sites/default/files/groundsure_legend.pdf



Site Details:

South Tees Development

Client Ref: EMS_546959_736031
Report Ref: EMS-546959_736031_1250scale_3_3
Grid Ref: 455990, 521856

Map Name: National Grid

Map date: 1984-1989

Scale: 1:1,250

Printed at: 1:2,000



| | |
|---|---|
| Surveyed 1959 Revised 1989 Edition N/A Copyright 1989 Levelled 1959 | Surveyed 1952 Revised 1983 Edition N/A Copyright 1984 Levelled 1959 |
|---|---|



Produced by
Groundsure Insights
www.groundsure.com



Supplied by:
www.emapsite.com
sales@emapsite.com

© Crown copyright and database rights 2019 Ordnance Survey 100035207

Production date: 03 June 2019

Map legend available at:
www.groundsure.com/sites/default/files/groundsure_legend.pdf

Site Details:

South Tees Development

Client Ref: EMS_546959_736031
Report Ref: EMS-546959_736031_1250scale_3_3
Grid Ref: 455990, 521856

Map Name: National Grid

Map date: 1990-1994

Scale: 1:1,250

Printed at: 1:2,000



Surveyed N/A
 Revised N/A
 Edition N/A
 Copyright 1994
 Levelled N/A

Surveyed N/A
 Revised N/A
 Edition N/A
 Copyright 1993
 Levelled N/A

Surveyed 1993
 Revised 1993
 Edition N/A
 Copyright N/A
 Levelled N/A

Surveyed N/A
 Revised N/A
 Edition N/A
 Copyright N/A
 Levelled N/A



Produced by
 Groundsure Insights
www.groundsure.com



Supplied by:
www.emapsite.com
sales@emapsite.com

© Crown copyright and database rights 2019 Ordnance Survey 100035207

Production date: 03 June 2019

Map legend available at:
www.groundsure.com/sites/default/files/groundsure_legend.pdf



Site Details:

South Tees Development

Client Ref: EMS_546959_736031
Report Ref: EMS-546959_736031_1250scale_3_3
Grid Ref: 455990, 521856

Map Name: National Grid


Map date: 1993-1994

Scale: 1:1,250

Printed at: 1:2,000



Surveyed 1994
 Revised 1994
 Edition N/A
 Copyright 1994
 Levelled N/A



Surveyed N/A
 Revised N/A
 Edition N/A
 Copyright 1993
 Levelled N/A



Produced by
 Groundsure Insights
www.groundsure.com



Supplied by:
www.emapsite.com
sales@emapsite.com

© Crown copyright and database rights 2019 Ordnance Survey 100035207

Production date: 03 June 2019

Map legend available at:
www.groundsure.com/sites/default/files/groundsure_legend.pdf



Site Details:

South Tees Development

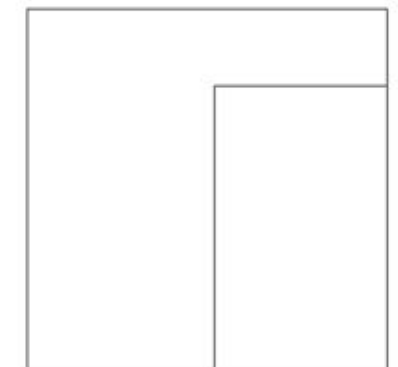
Client Ref: EMS_546959_736031
Report Ref: EMS-546959_736031_1250scale_3_3
Grid Ref: 455990, 521856

Map Name: National Grid

Map date: 1994

Scale: 1:1,250

Printed at: 1:2,000



Surveyed N/A
Revised N/A
Edition N/A
Copyright 1994
Levelled N/A



Produced by
Groundsure Insights
www.groundsure.com

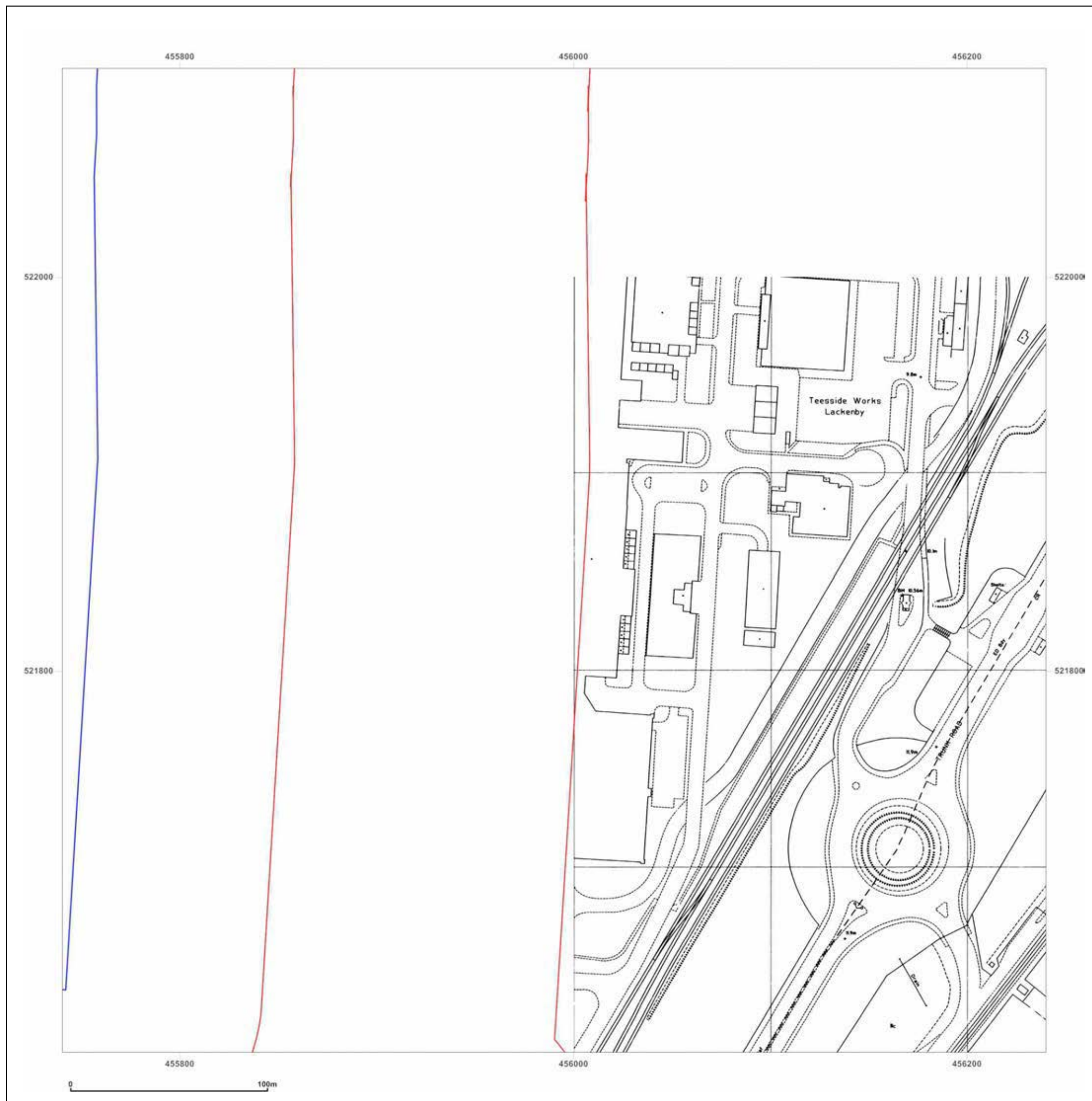


Supplied by:
www.emapsite.com
sales@emapsite.com

© Crown copyright and database rights 2019 Ordnance Survey 100035207

Production date: 03 June 2019

Map legend available at:
www.groundsure.com/sites/default/files/groundsure_legend.pdf



Site Details:

South Tees Development

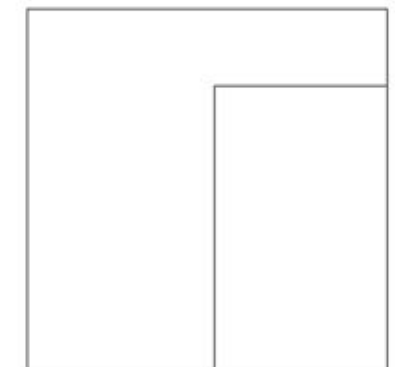
Client Ref: EMS_546959_736031
Report Ref: EMS-546959_736031_1250scale_3_3
Grid Ref: 455990, 521856

Map Name: National Grid

Map date: 1994

Scale: 1:1,250

Printed at: 1:2,000



Surveyed 1994
Revised 1994
Edition N/A
Copyright 1994
Levelled N/A



Produced by
Groundsure Insights
www.groundsure.com

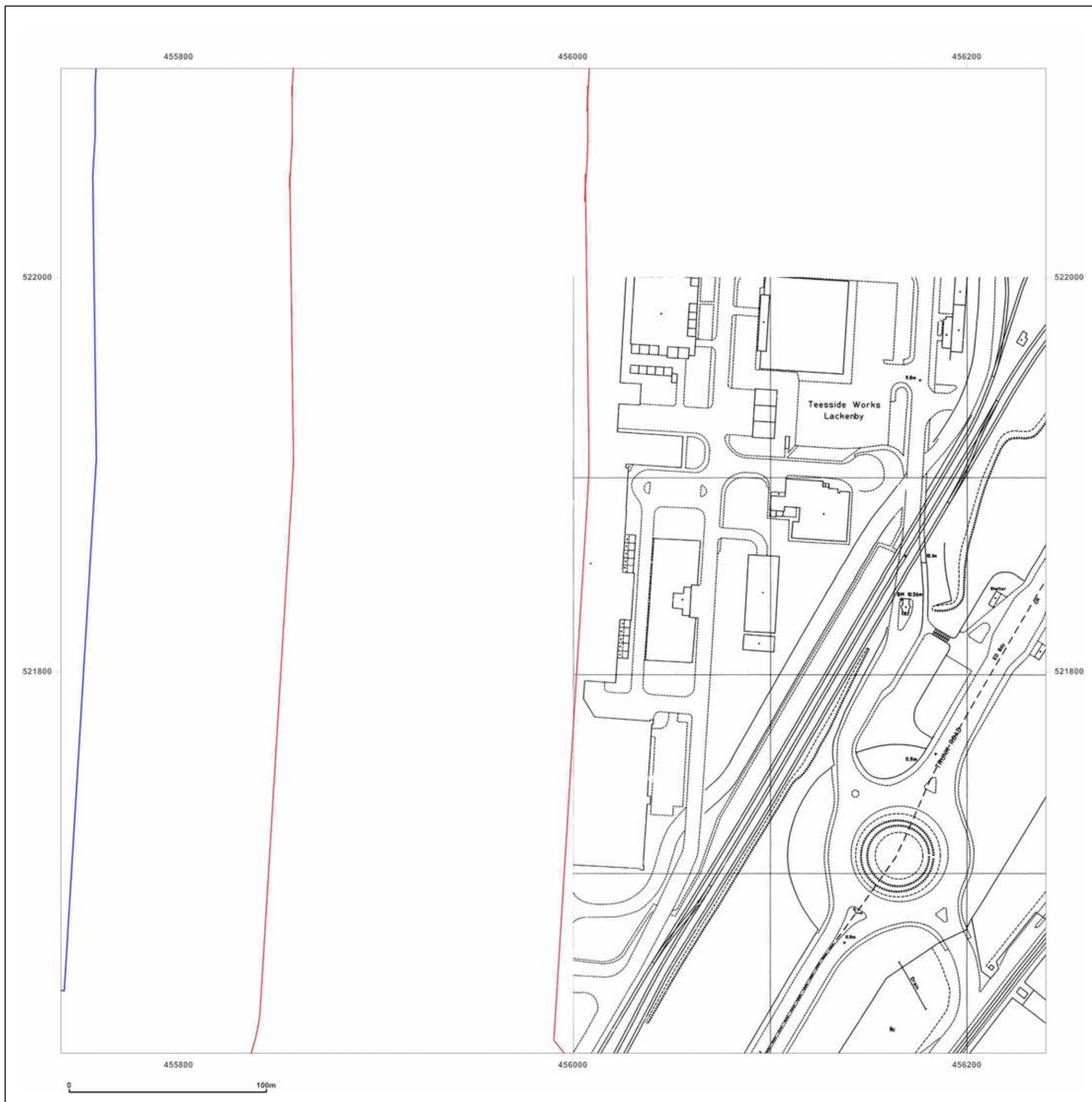


Supplied by:
www.emapsite.com
sales@emapsite.com

© Crown copyright and database rights 2019 Ordnance Survey 100035207

Production date: 03 June 2019

Map legend available at:
www.groundsure.com/sites/default/files/groundsure_legend.pdf



Site Details:

South Tees Development

Client Ref: EMS_546959_736031
Report Ref: EMS-546959_736031_1250scale_3_4
Grid Ref: 455990, 522356

Map Name: National Grid

Map date: 1952-1953

Scale: 1:1,250

Printed at: 1:2,000



Surveyed 1952
 Revised 1952
 Edition N/A
 Copyright N/A
 Levelled 1948

Surveyed 1953
 Revised 1953
 Edition N/A
 Copyright N/A
 Levelled 1948

Surveyed 1952
 Revised 1952
 Edition N/A
 Copyright N/A
 Levelled 1948

Surveyed 1953
 Revised 1953
 Edition N/A
 Copyright N/A
 Levelled 1948



Produced by
 Groundsure Insights
www.groundsure.com

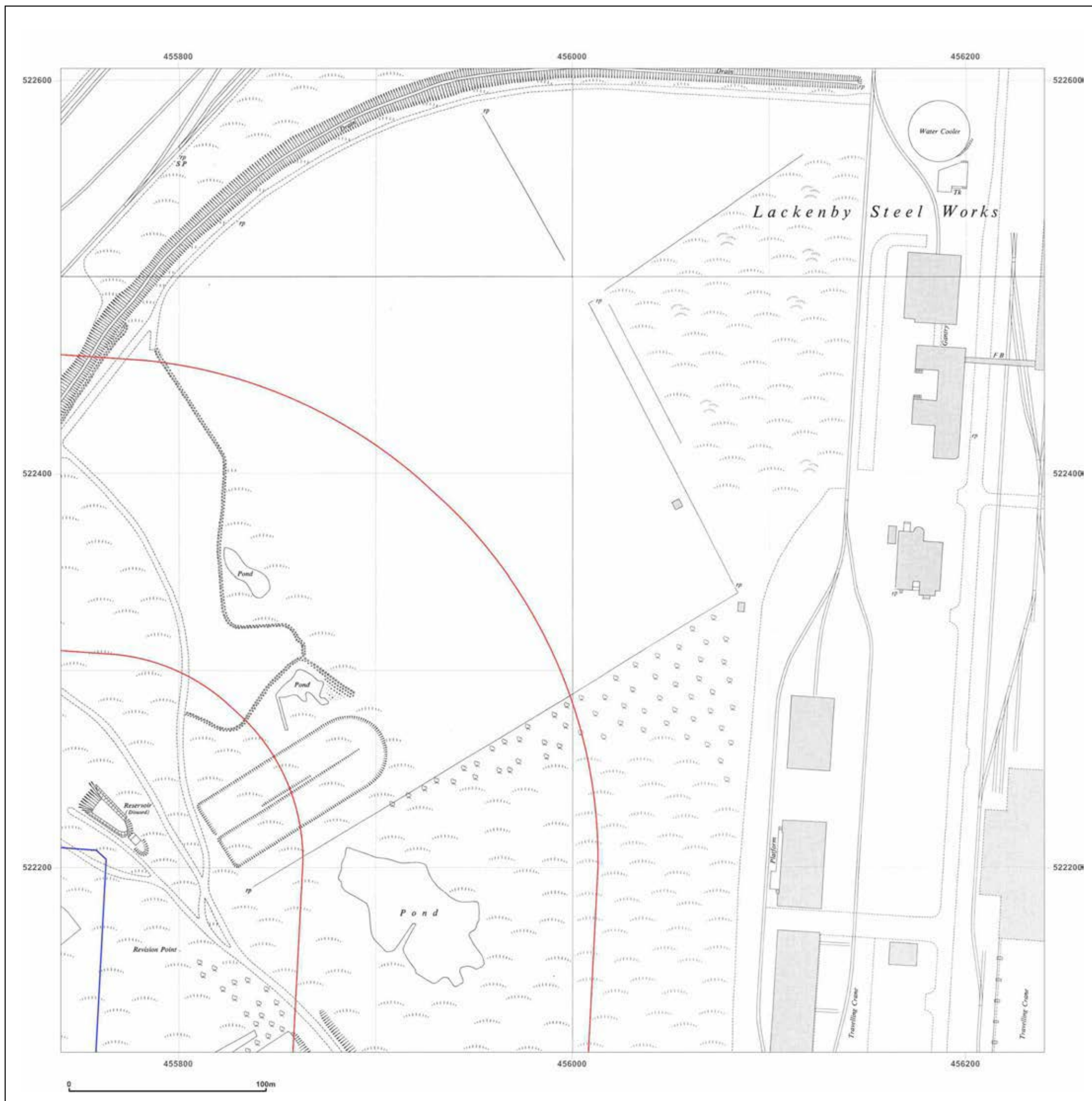


Supplied by:
www.emapsite.com
sales@emapsite.com

© Crown copyright and database rights 2019 Ordnance Survey 100035207

Production date: 03 June 2019

Map legend available at:
www.groundsure.com/sites/default/files/groundsure_legend.pdf



Site Details:

South Tees Development

Client Ref: EMS_546959_736031
Report Ref: EMS-546959_736031_1250scale_3_4
Grid Ref: 455990, 522356

Map Name: National Grid

Map date: 1953

Scale: 1:1,250

Printed at: 1:2,000



Surveyed N/A
 Revised N/A
 Edition N/A
 Copyright 1953
 Levelled N/A

Surveyed N/A
 Revised N/A
 Edition N/A
 Copyright 1953
 Levelled N/A



Produced by
 Groundsure Insights
www.groundsure.com

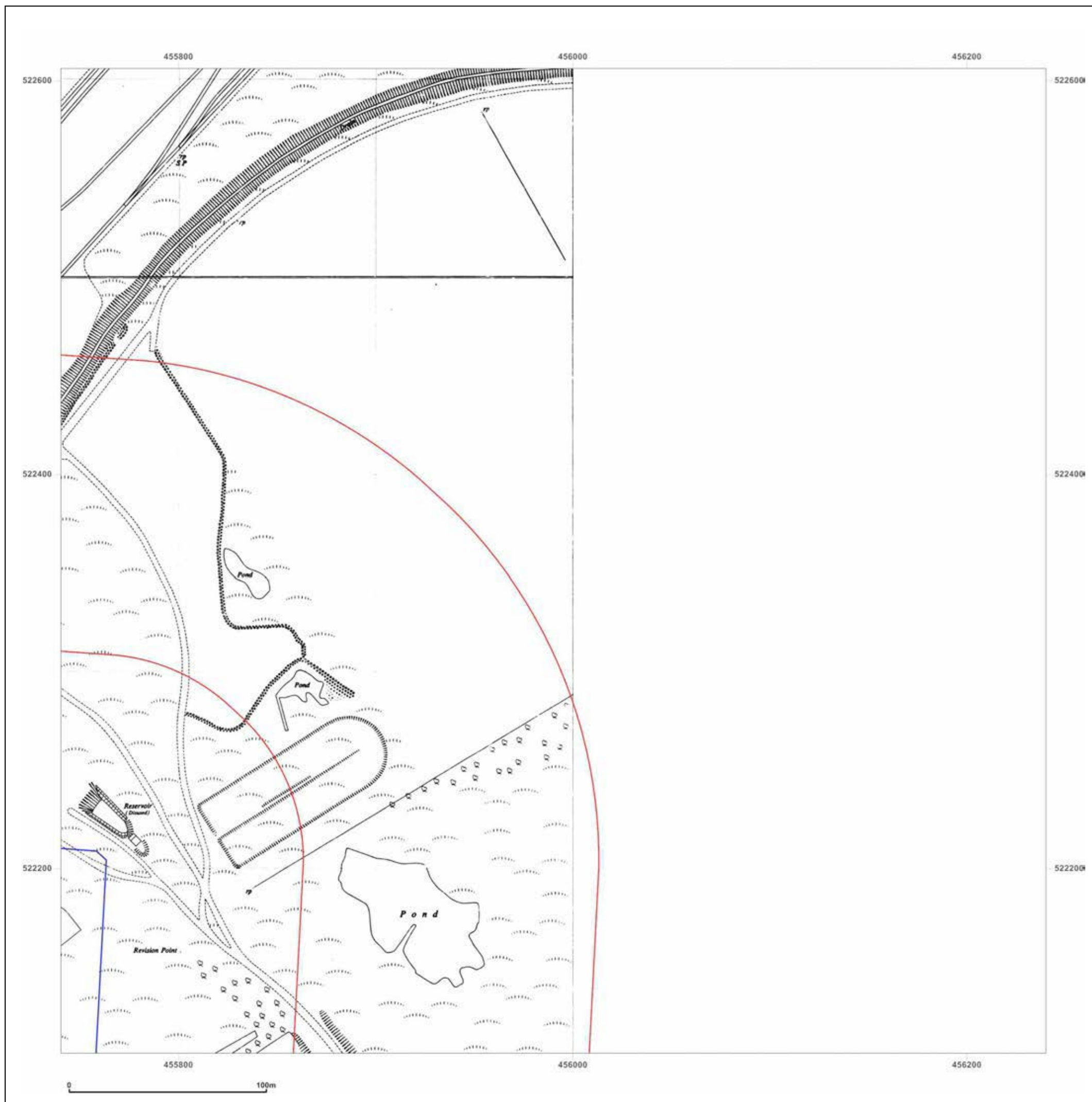


Supplied by:
www.emapsite.com
sales@emapsite.com

© Crown copyright and database rights 2019 Ordnance Survey 100035207

Production date: 03 June 2019

Map legend available at:
www.groundsure.com/sites/default/files/groundsure_legend.pdf



Site Details:

South Tees Development

Client Ref: EMS_546959_736031
Report Ref: EMS-546959_736031_1250scale_3_4
Grid Ref: 455990, 522356

Map Name: National Grid

Map date: 1959

Scale: 1:1,250

Printed at: 1:2,000



Surveyed 1952
 Revised 1958
 Edition N/A
 Copyright 1959
 Levelled 1948

Surveyed 1953
 Revised 1958
 Edition N/A
 Copyright 1959
 Levelled 1948

Surveyed 1959
 Revised 1959
 Edition N/A
 Copyright 1959
 Levelled 1948

Surveyed 1953
 Revised 1958
 Edition N/A
 Copyright 1959
 Levelled 1948

W o r k s

455800

456000

456200

522600

522600

522400

522400

522200

522200

455800

456000

456200



Produced by
 Groundsure Insights
www.groundsure.com



Supplied by:
www.emapsite.com
sales@emapsite.com

© Crown copyright and database rights 2019 Ordnance Survey 100035207

Production date: 03 June 2019

Map legend available at:
www.groundsure.com/sites/default/files/groundsure_legend.pdf

Site Details:

South Tees Development

Client Ref: EMS_546959_736031
Report Ref: EMS-546959_736031_1250scale_3_4
Grid Ref: 455990, 522356

Map Name: National Grid

Map date: 1970-1974

Scale: 1:1,250

Printed at: 1:2,000



Surveyed 1952
 Revised 1970
 Edition N/A
 Copyright 1971
 Levelled 1959

Surveyed 1953
 Revised 1973
 Edition N/A
 Copyright 1974
 Levelled 1959

Surveyed 1952
 Revised 1970
 Edition N/A
 Copyright 1971
 Levelled 1959



Produced by
 Groundsure Insights
www.groundsure.com



Supplied by:
www.emapsite.com
sales@emapsite.com

© Crown copyright and database rights 2019 Ordnance Survey 100035207

Production date: 03 June 2019

Map legend available at:
www.groundsure.com/sites/default/files/groundsure_legend.pdf



Site Details:

South Tees Development

Client Ref: EMS_546959_736031
Report Ref: EMS-546959_736031_1250scale_3_4
Grid Ref: 455990, 522356

Map Name: National Grid

Map date: 1971-1974

Scale: 1:1,250

Printed at: 1:2,000



Surveyed N/A
Revised N/A
Edition N/A
Copyright 1974
Levelled N/A

Surveyed N/A
Revised N/A
Edition N/A
Copyright 1971
Levelled N/A



Produced by
Groundsure Insights
www.groundsure.com



Supplied by:
www.emapsite.com
sales@emapsite.com

© Crown copyright and database rights 2019 Ordnance Survey 100035207

Production date: 03 June 2019

Map legend available at:
www.groundsure.com/sites/default/files/groundsure_legend.pdf



Site Details:

South Tees Development

Client Ref: EMS_546959_736031
Report Ref: EMS-546959_736031_1250scale_3_4
Grid Ref: 455990, 522356

Map Name: National Grid

Map date: 1974-1975

Scale: 1:1,250

Printed at: 1:2,000



Surveyed N/A
Revised N/A
Edition N/A
Copyright 1975
Levelled N/A

Surveyed N/A
Revised N/A
Edition N/A
Copyright 1974
Levelled N/A



Produced by
Groundsure Insights
www.groundsure.com



Supplied by:
www.emapsite.com
sales@emapsite.com

© Crown copyright and database rights 2019 Ordnance Survey 100035207

Production date: 03 June 2019

Map legend available at:
www.groundsure.com/sites/default/files/groundsure_legend.pdf



Site Details:

South Tees Development

Client Ref: EMS_546959_736031
Report Ref: EMS-546959_736031_1250scale_3_4
Grid Ref: 455990, 522356

Map Name: National Grid

Map date: 1975-1976

Scale: 1:1,250

Printed at: 1:2,000



Surveyed N/A
Revised N/A
Edition N/A
Copyright 1976
Levelled N/A

Surveyed N/A
Revised N/A
Edition N/A
Copyright 1975
Levelled N/A



Produced by
Groundsure Insights
www.groundsure.com

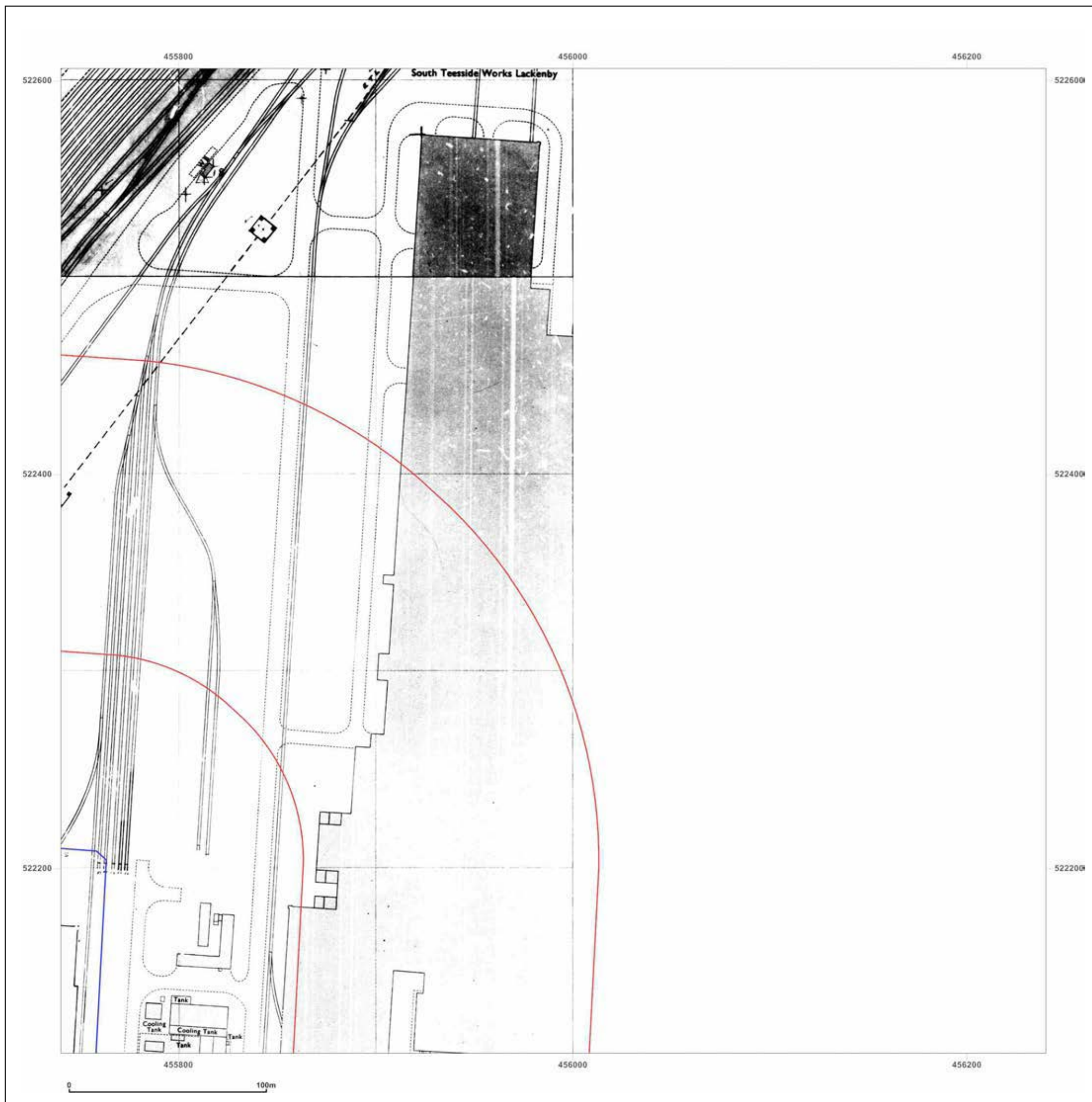


Supplied by:
www.emapsite.com
sales@emapsite.com

© Crown copyright and database rights 2019 Ordnance Survey 100035207

Production date: 03 June 2019

Map legend available at:
www.groundsure.com/sites/default/files/groundsure_legend.pdf



Site Details:

South Tees Development

Client Ref: EMS_546959_736031
Report Ref: EMS-546959_736031_1250scale_3_4
Grid Ref: 455990, 522356

Map Name: National Grid

Map date: 1977-1982

Scale: 1:1,250

Printed at: 1:2,000



Surveyed N/A
 Revised N/A
 Edition N/A
 Copyright 1977
 Levelled N/A

Surveyed 1959
 Revised 1981
 Edition N/A
 Copyright 1981
 Levelled 1959

Surveyed 1959
 Revised 1982
 Edition N/A
 Copyright 1982
 Levelled 1959

Surveyed 1953
 Revised 1981
 Edition N/A
 Copyright 1982
 Levelled 1959



Produced by
 Groundsure Insights
www.groundsure.com



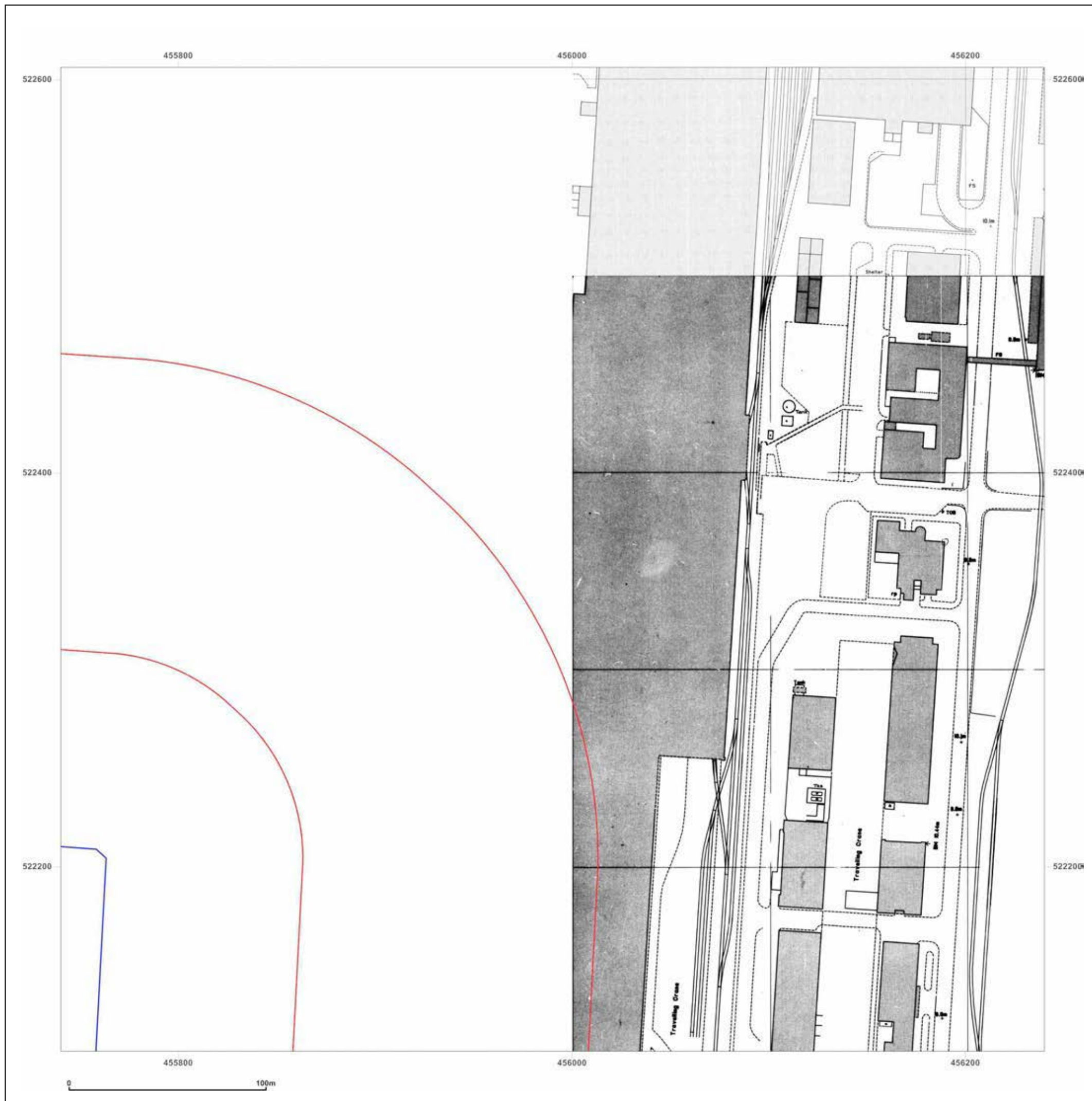
Supplied by:
www.emapsite.com
sales@emapsite.com

© Crown copyright and database rights 2019 Ordnance Survey 100035207

Production date: 03 June 2019

Map legend available at:
www.groundsure.com/sites/default/files/groundsure_legend.pdf





Site Details:

South Tees Development

Client Ref: EMS_546959_736031
Report Ref: EMS-546959_736031_1250scale_3_4
Grid Ref: 455990, 522356

Map Name: National Grid

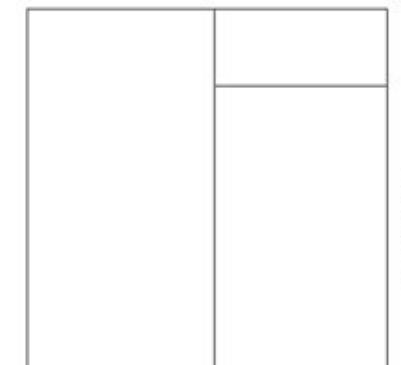
Map date: 1987-1989

Scale: 1:1,250

Printed at: 1:2,000



Surveyed 1953
 Revised 1986
 Edition N/A
 Copyright 1987
 Levelled 1959



Surveyed 1959
 Revised 1989
 Edition N/A
 Copyright 1989
 Levelled 1959



Produced by
 Groundsure Insights
www.groundsure.com



Supplied by:
www.emapsite.com
sales@emapsite.com

© Crown copyright and database rights 2019 Ordnance Survey 100035207

Production date: 03 June 2019

Map legend available at:
www.groundsure.com/sites/default/files/groundsure_legend.pdf

Site Details:

South Tees Development

Client Ref: EMS_546959_736031
Report Ref: EMS-546959_736031_1250scale_3_4
Grid Ref: 455990, 522356

Map Name: National Grid

Map date: 1993-1994

Scale: 1:1,250

Printed at: 1:2,000



Surveyed 1993
 Revised 1993
 Edition N/A
 Copyright N/A
 Levelled N/A

Surveyed 1993
 Revised 1993
 Edition N/A
 Copyright N/A
 Levelled N/A

Surveyed N/A
 Revised N/A
 Edition N/A
 Copyright 1994
 Levelled N/A

Surveyed N/A
 Revised N/A
 Edition N/A
 Copyright 1993
 Levelled N/A



Produced by
 Groundsure Insights
www.groundsure.com

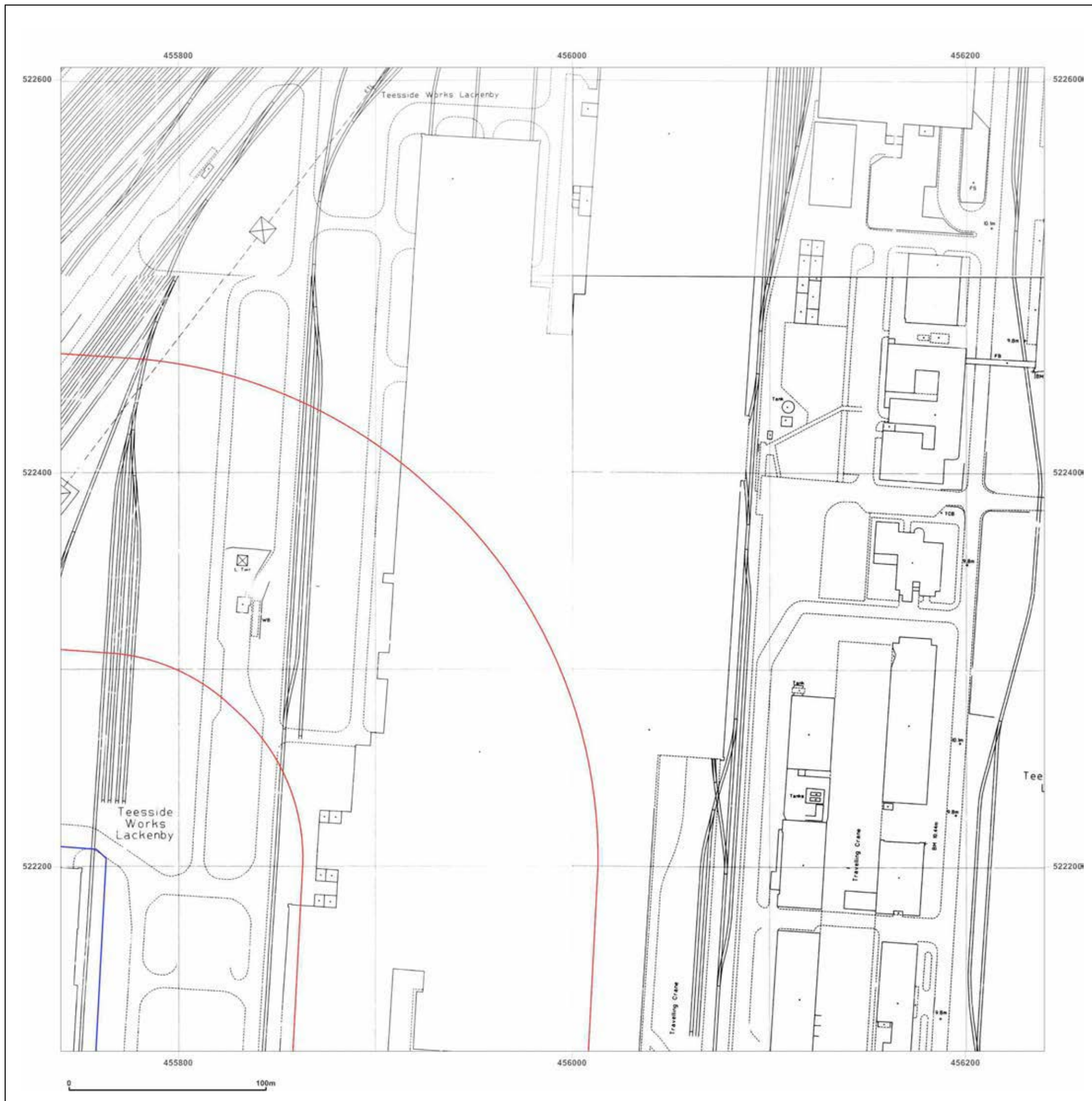


Supplied by:
www.emapsite.com
sales@emapsite.com

© Crown copyright and database rights 2019 Ordnance Survey 100035207

Production date: 03 June 2019

Map legend available at:
www.groundsure.com/sites/default/files/groundsure_legend.pdf



Site Details:

South Tees Development

Client Ref: EMS_546959_736031
Report Ref: EMS-546959_736031_1250scale_3_4
Grid Ref: 455990, 522356

Map Name: National Grid

Map date: 1994

Scale: 1:1,250

Printed at: 1:2,000



Surveyed 1994
Revised 1994
Edition N/A
Copyright 1994
Levelled N/A



Produced by
Groundsure Insights
www.groundsure.com



Supplied by:
www.emapsite.com
sales@emapsite.com

© Crown copyright and database rights 2019 Ordnance Survey 100035207

Production date: 03 June 2019

Map legend available at:
www.groundsure.com/sites/default/files/groundsure_legend.pdf

