

1:1250 Scale Sections 3-1 to 3-3





Site Details:

South Tees Development

Client Ref: EMS_546959_736022
Report Ref: EMS-546959_736022_1250scale_3_1
Grid Ref: 457673, 523522

Map Name: National Grid

Map date: 1953

Scale: 1:1,250

Printed at: 1:2,000



Surveyed 1953
 Revised 1953
 Edition N/A
 Copyright N/A
 Levelled 1948

Surveyed 1953
 Revised 1953
 Edition N/A
 Copyright N/A
 Levelled 1948

Surveyed 1953
 Revised 1953
 Edition N/A
 Copyright N/A
 Levelled 1948

Surveyed 1953
 Revised 1953
 Edition N/A
 Copyright N/A
 Levelled 1948



Produced by
 Groundsure Insights
www.groundsure.com

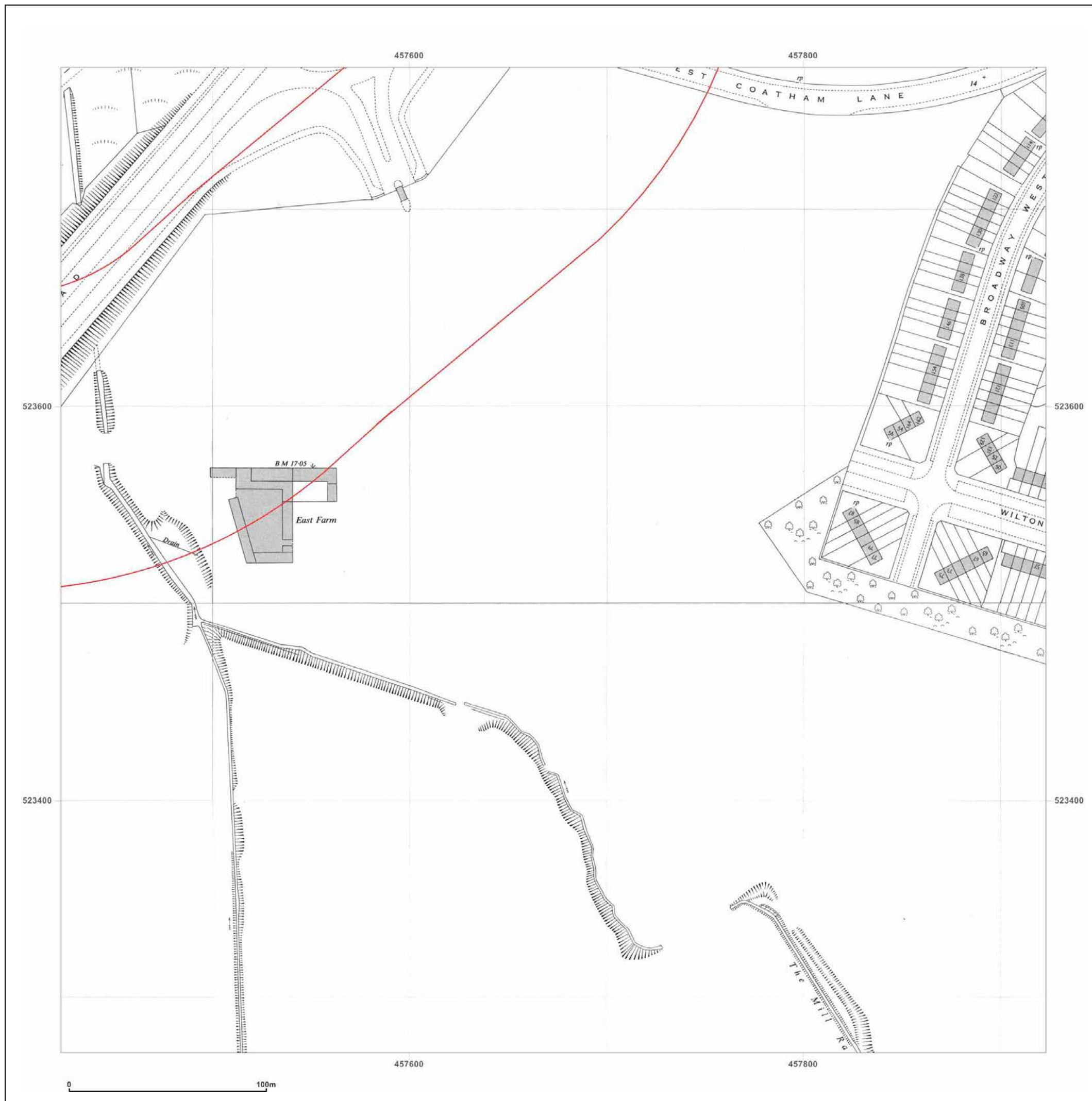


Supplied by:
www.emapsite.com
sales@emapsite.com

© Crown copyright and database rights 2019 Ordnance Survey 100035207

Production date: 10 June 2019

Map legend available at:
www.groundsure.com/sites/default/files/groundsure_legend.pdf



Site Details:

South Tees Development

Client Ref: EMS_546959_736022
Report Ref: EMS-546959_736022_1250scale_3_1
Grid Ref: 457673, 523522

Map Name: National Grid

Map date: 1954

Scale: 1:1,250

Printed at: 1:2,000



Surveyed N/A	Surveyed N/A
Revised N/A	Revised N/A
Edition N/A	Edition N/A
Copyright N/A	Copyright N/A
Levelled N/A	Levelled N/A

Surveyed N/A	Surveyed N/A
Revised N/A	Revised N/A
Edition N/A	Edition N/A
Copyright N/A	Copyright N/A
Levelled N/A	Levelled N/A



Produced by
Groundsure Insights
www.groundsure.com

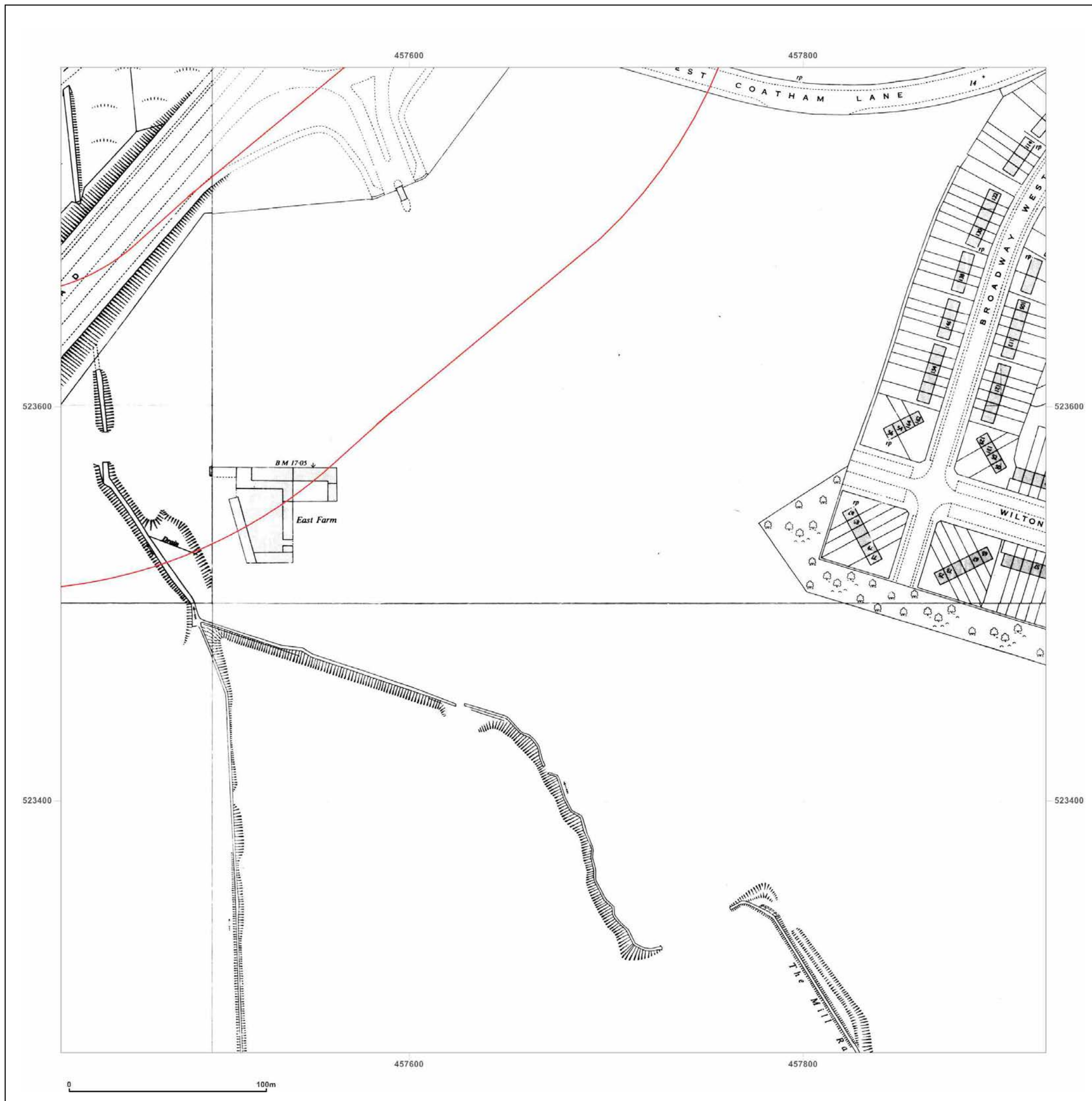


Supplied by:
www.emapsite.com
sales@emapsite.com

© Crown copyright and database rights 2019 Ordnance Survey 100035207

Production date: 10 June 2019

Map legend available at:
www.groundsure.com/sites/default/files/groundsure_legend.pdf



Site Details:

South Tees Development

Client Ref: EMS_546959_736022
Report Ref: EMS-546959_736022_1250scale_3_1
Grid Ref: 457673, 523522

Map Name: National Grid

Map date: 1960-1963

Scale: 1:1,250

Printed at: 1:2,000



Surveyed 1953
 Revised 1962
 Edition N/A
 Copyright 1963
 Levelled 1959

Surveyed 1953
 Revised 1960
 Edition N/A
 Copyright 1961
 Levelled 1959

Surveyed 1953
 Revised 1960
 Edition N/A
 Copyright 1961
 Levelled 1959

Surveyed 1953
 Revised 1960
 Edition N/A
 Copyright 1961
 Levelled 1959



Produced by
 Groundsure Insights
www.groundsure.com

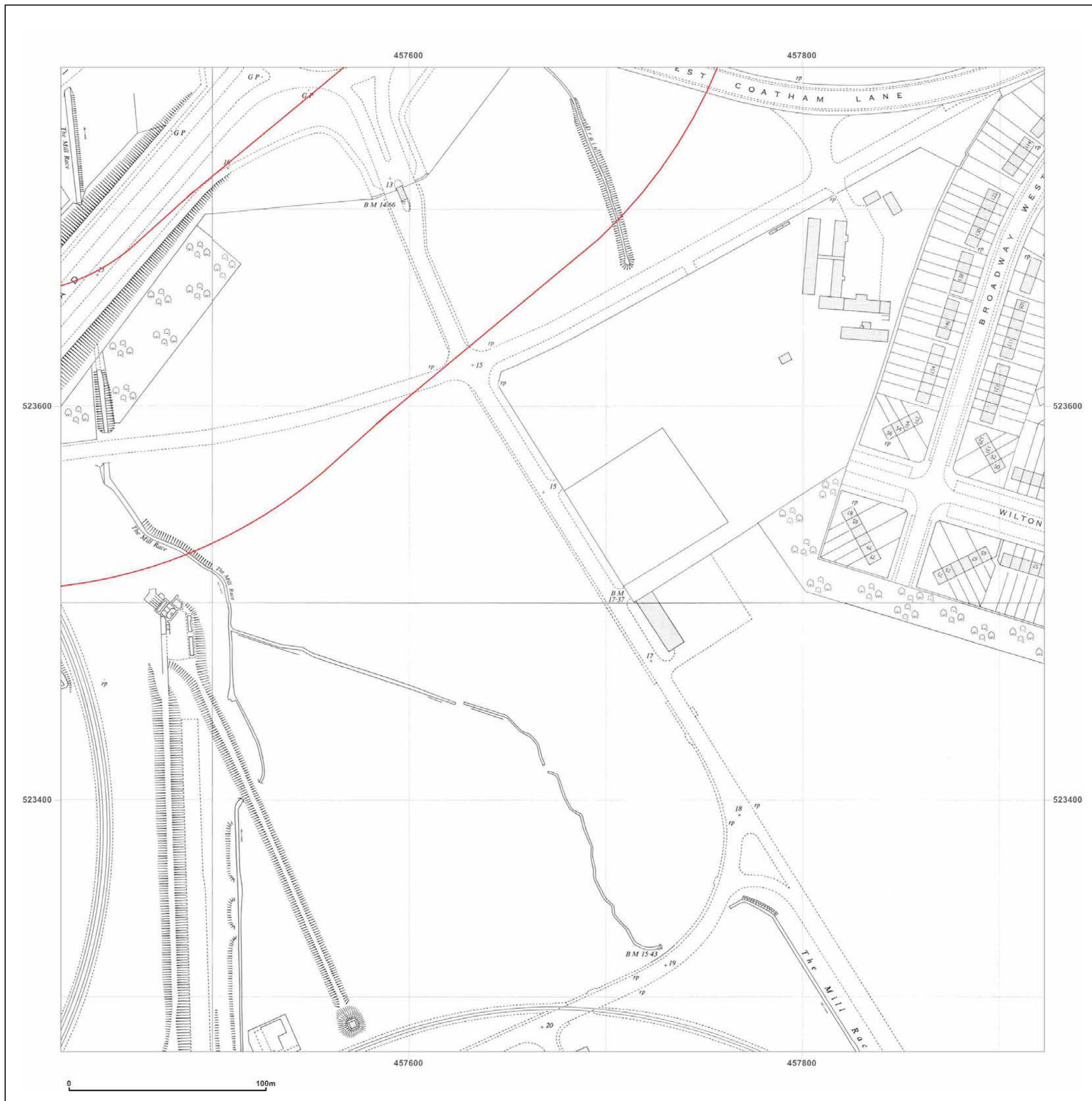


Supplied by:
www.emapsite.com
sales@emapsite.com

© Crown copyright and database rights 2019 Ordnance Survey 100035207

Production date: 10 June 2019

Map legend available at:
www.groundsure.com/sites/default/files/groundsure_legend.pdf



Site Details:

South Tees Development

Client Ref: EMS_546959_736022
Report Ref: EMS-546959_736022_1250scale_3_1
Grid Ref: 457673, 523522

Map Name: National Grid

Map date: 1972

Scale: 1:1,250

Printed at: 1:2,000



Surveyed 1953
Revised 1971
Edition N/A
Copyright 1972
Levelled 1959



Produced by
Groundsure Insights
www.groundsure.com

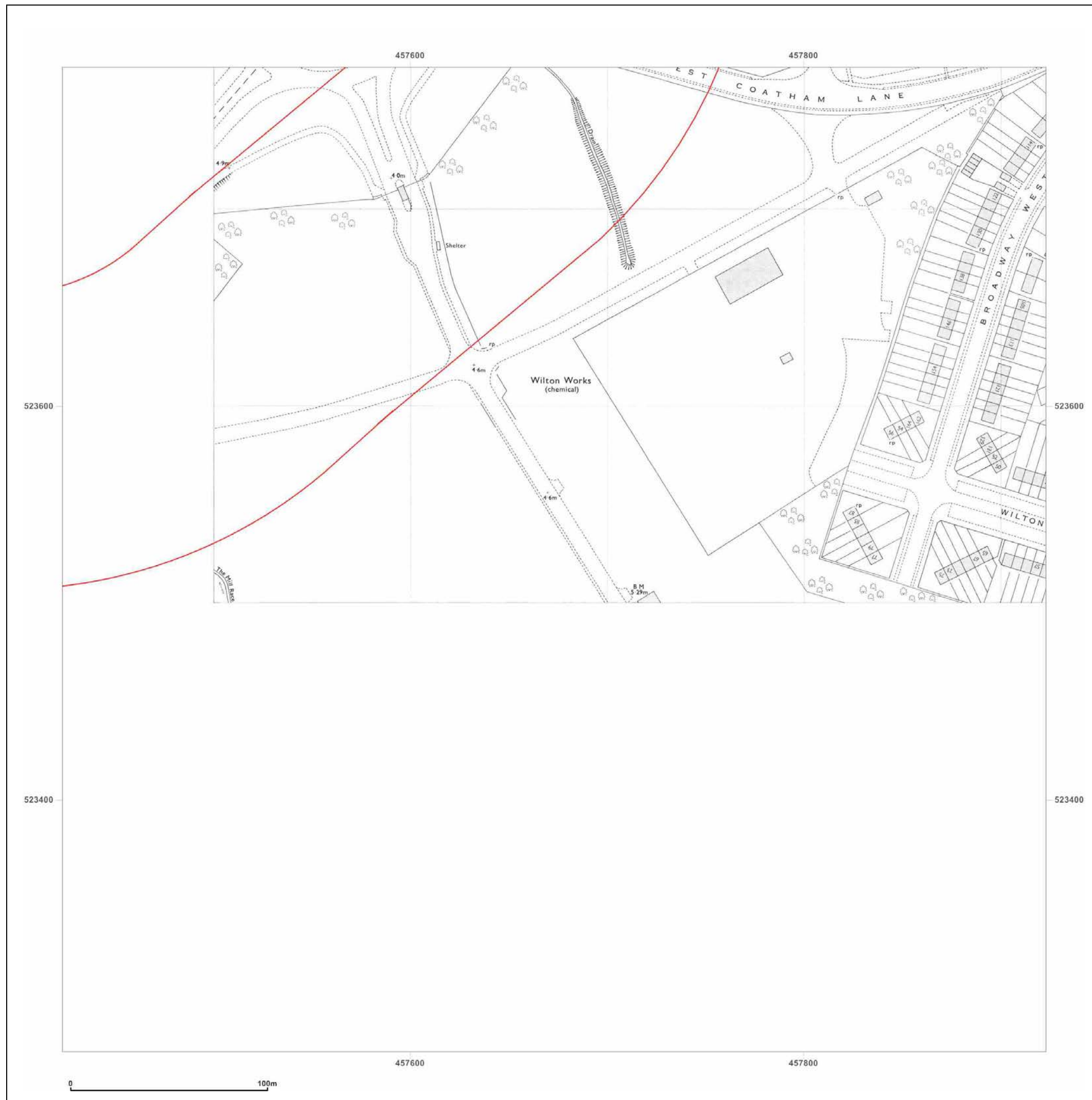


Supplied by:
www.emapsite.com
sales@emapsite.com

© Crown copyright and database rights 2019 Ordnance Survey 100035207

Production date: 10 June 2019

Map legend available at:
www.groundsure.com/sites/default/files/groundsure_legend.pdf



Site Details:

South Tees Development

Client Ref: EMS_546959_736022
Report Ref: EMS-546959_736022_1250scale_3_1
Grid Ref: 457673, 523522

Map Name: National Grid

Map date: 1974-1978

Scale: 1:1,250

Printed at: 1:2,000



Surveyed N/A
 Revised N/A
 Edition N/A
 Copyright N/A
 Levelled N/A

Surveyed N/A
 Revised N/A
 Edition N/A
 Copyright N/A
 Levelled N/A



Produced by
 Groundsure Insights
www.groundsure.com

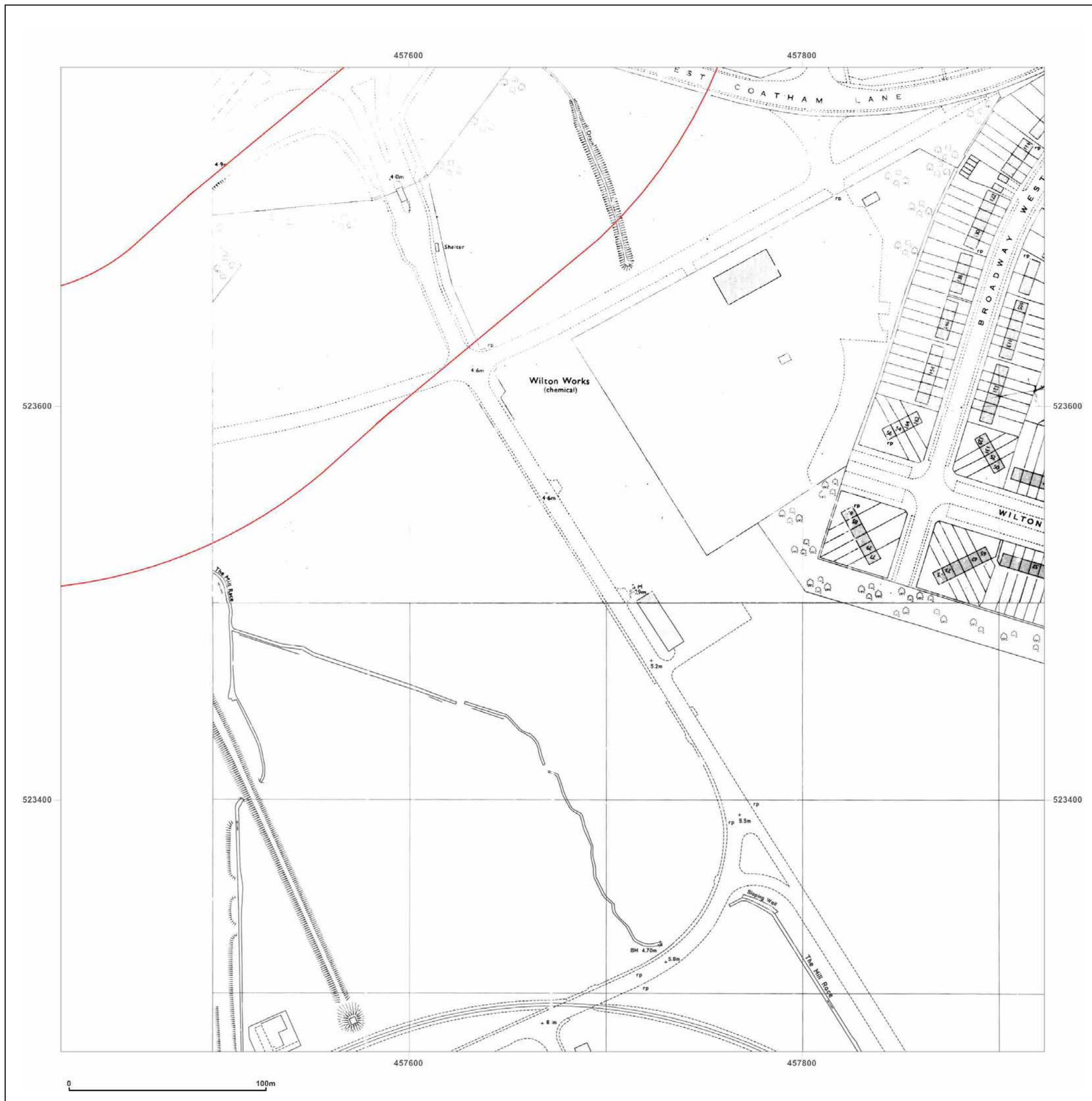


Supplied by:
www.emapsite.com
sales@emapsite.com

© Crown copyright and database rights 2019 Ordnance Survey 100035207

Production date: 10 June 2019

Map legend available at:
www.groundsure.com/sites/default/files/groundsure_legend.pdf



Site Details:

South Tees Development

Client Ref: EMS_546959_736022
Report Ref: EMS-546959_736022_1250scale_3_1
Grid Ref: 457673, 523522

Map Name: National Grid

Map date: 1979-1983

Scale: 1:1,250

Printed at: 1:2,000



Surveyed N/A
 Revised N/A
 Edition N/A
 Copyright 1980
 Levelled 1959

Surveyed N/A
 Revised N/A
 Edition N/A
 Copyright 1983
 Levelled 1959

Surveyed 1959
 Revised 1983
 Edition N/A
 Copyright 1983
 Levelled 1959

Surveyed N/A
 Revised N/A
 Edition N/A
 Copyright N/A
 Levelled N/A



Produced by
 Groundsure Insights
www.groundsure.com



Supplied by:
www.emapsite.com
sales@emapsite.com

© Crown copyright and database rights 2019 Ordnance Survey 100035207

Production date: 10 June 2019

Map legend available at:
www.groundsure.com/sites/default/files/groundsure_legend.pdf



Site Details:

South Tees Development

Client Ref: EMS_546959_736022
Report Ref: EMS-546959_736022_1250scale_3_1
Grid Ref: 457673, 523522

Map Name: National Grid


Map date: 1985-1989

Scale: 1:1,250

Printed at: 1:2,000



Surveyed 1953
 Revised 1984
 Edition N/A
 Copyright 1985
 Levelled 1959



Surveyed 1958
 Revised 1989
 Edition N/A
 Copyright 1989
 Levelled 1958

Surveyed N/A
 Revised N/A
 Edition N/A
 Copyright N/A
 Levelled N/A



Produced by
 Groundsure Insights
www.groundsure.com

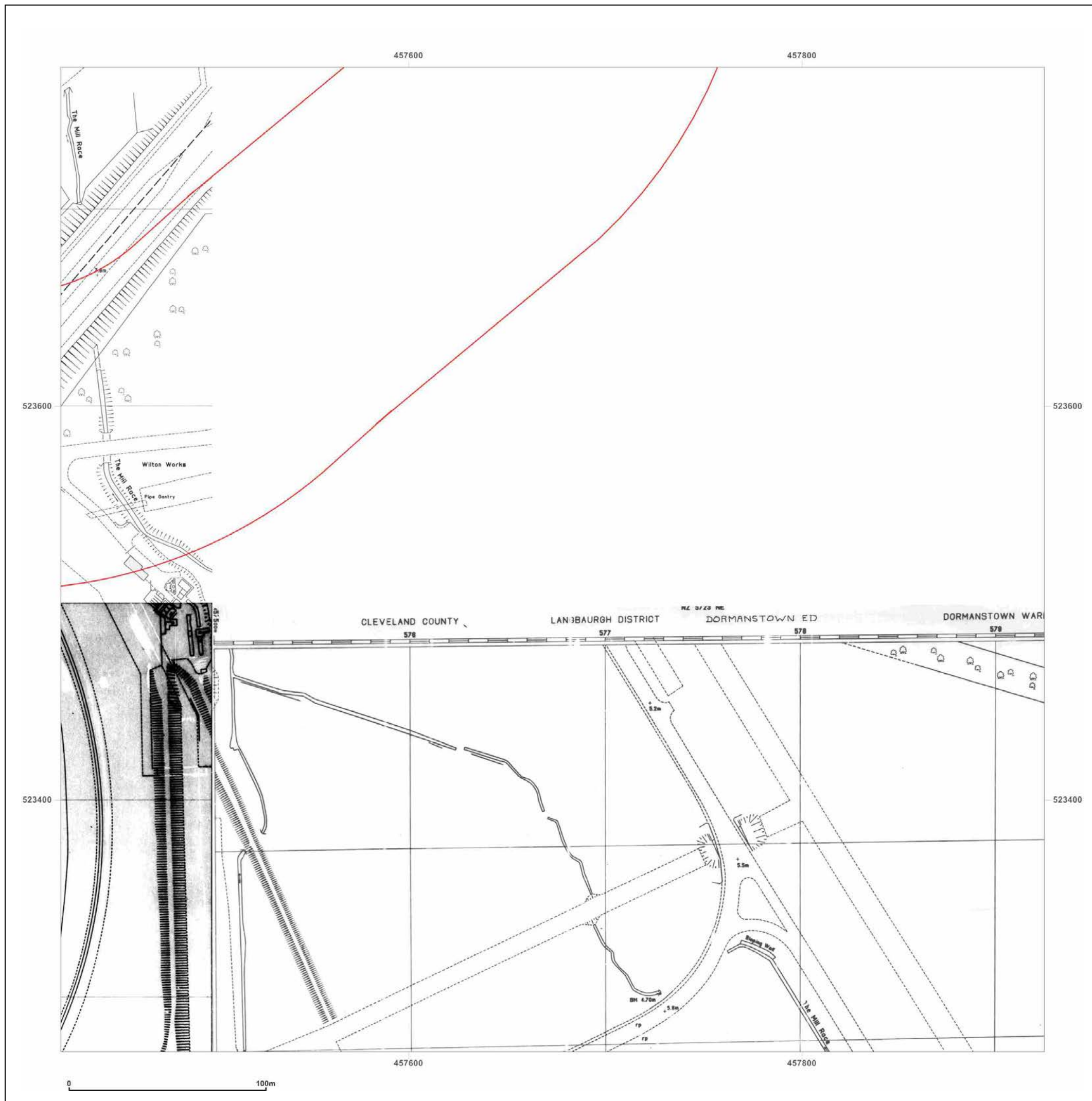


Supplied by:
www.emapsite.com
sales@emapsite.com

© Crown copyright and database rights 2019 Ordnance Survey 100035207

Production date: 10 June 2019

Map legend available at:
www.groundsure.com/sites/default/files/groundsure_legend.pdf



Site Details:

South Tees Development

Client Ref: EMS_546959_736022
Report Ref: EMS-546959_736022_1250scale_3_1
Grid Ref: 457673, 523522

Map Name: National Grid

Map date: 1993

Scale: 1:1,250

Printed at: 1:2,000



Surveyed 1993
 Revised 1993
 Edition N/A
 Copyright N/A
 Levelled N/A

Surveyed 1993
 Revised 1993
 Edition N/A
 Copyright N/A
 Levelled N/A

Surveyed 1993
 Revised 1993
 Edition N/A
 Copyright N/A
 Levelled N/A

Surveyed 1993
 Revised 1993
 Edition N/A
 Copyright N/A
 Levelled N/A



Produced by
 Groundsure Insights
www.groundsure.com

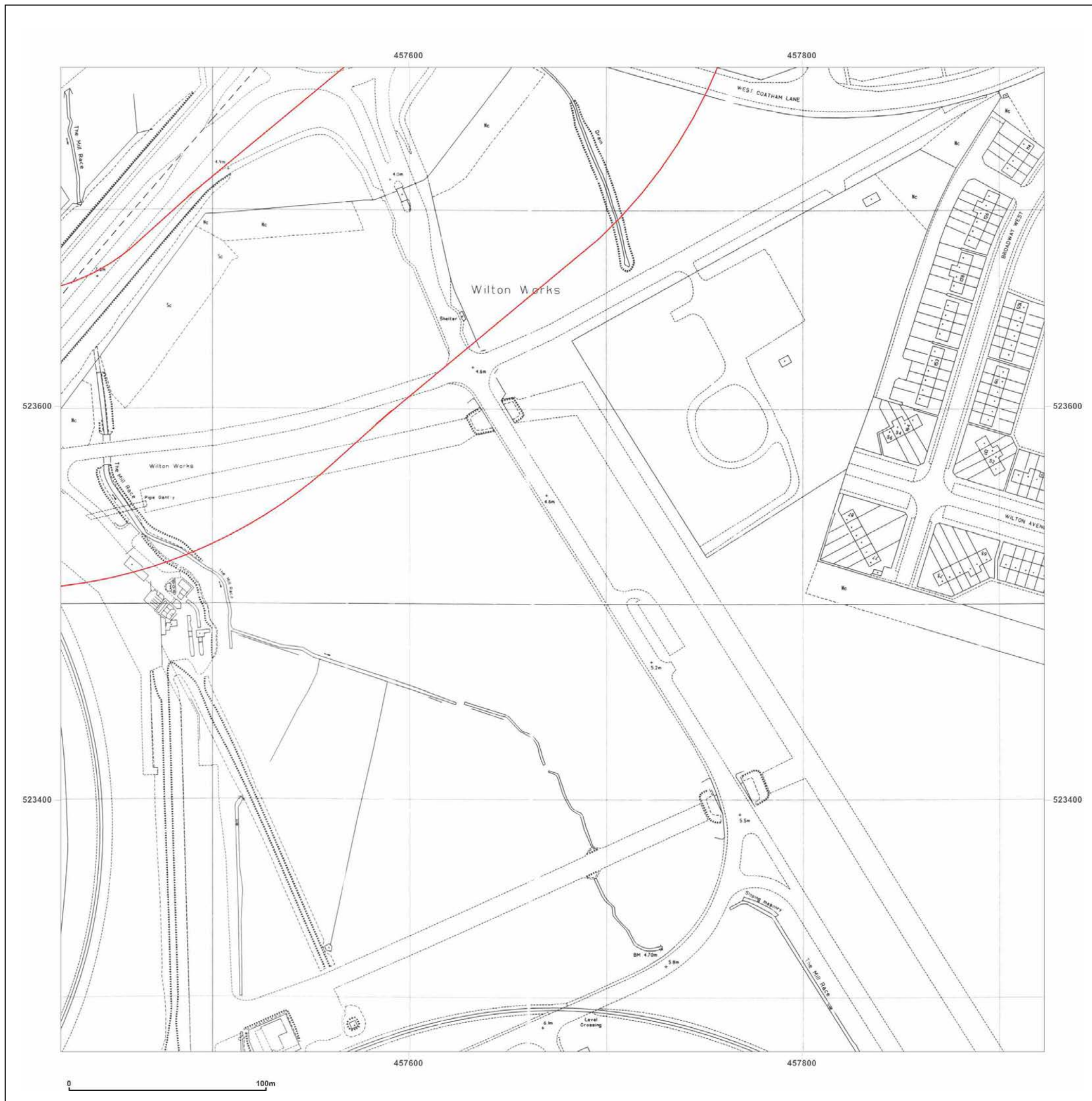


Supplied by:
www.emapsite.com
sales@emapsite.com

© Crown copyright and database rights 2019 Ordnance Survey 100035207

Production date: 10 June 2019

Map legend available at:
www.groundsure.com/sites/default/files/groundsure_legend.pdf



Site Details:

South Tees Development

Client Ref: EMS_546959_736022
Report Ref: EMS-546959_736022_1250scale_3_2
Grid Ref: 457673, 524022

Map Name: National Grid

Map date: 1952-1953

Scale: 1:1,250

Printed at: 1:2,000

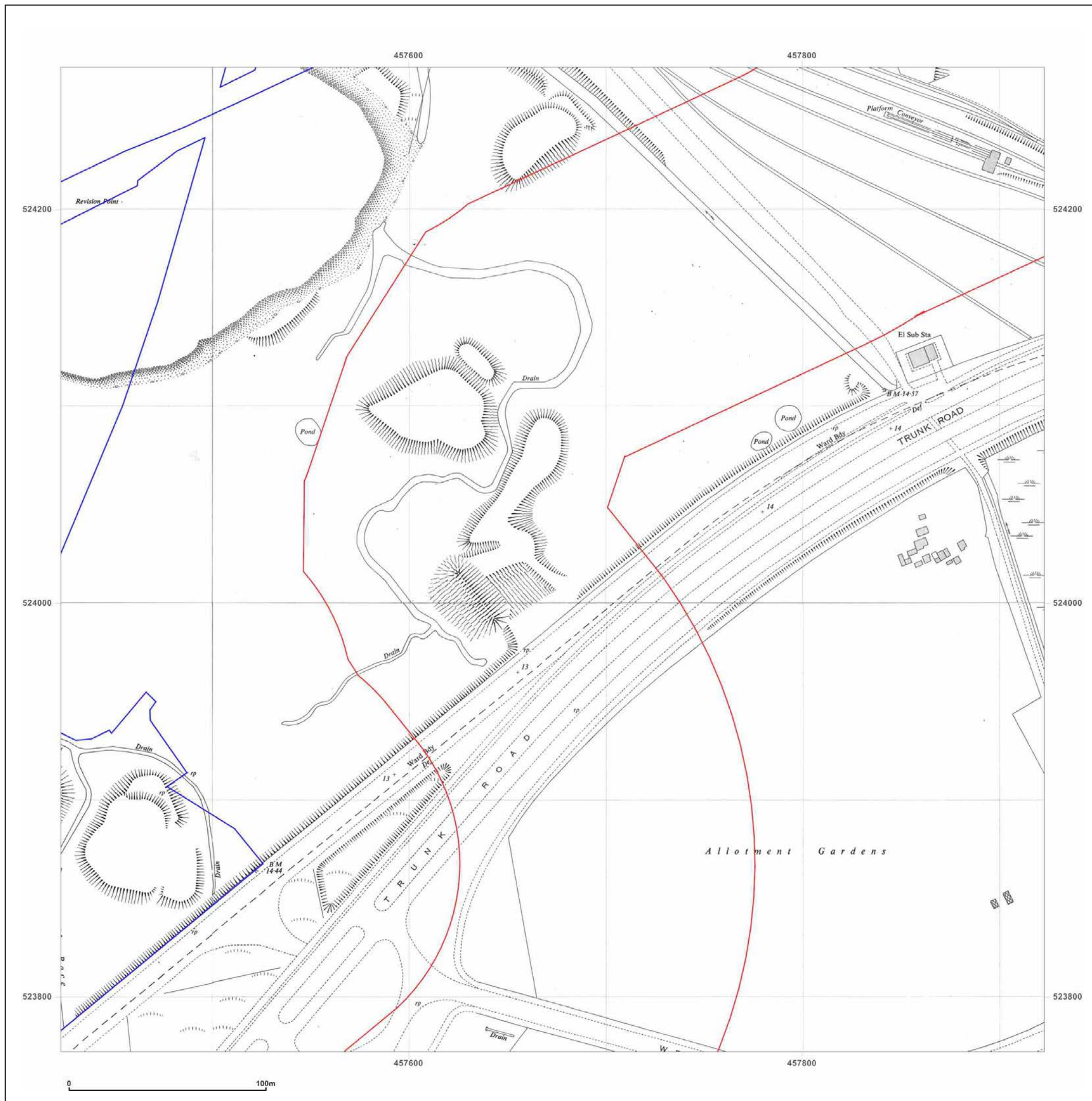


Surveyed 1952
 Revised 1952
 Edition N/A
 Copyright N/A
 Levelled 1948

Surveyed 1952
 Revised 1952
 Edition N/A
 Copyright N/A
 Levelled 1948

Surveyed 1953
 Revised 1953
 Edition N/A
 Copyright N/A
 Levelled 1948

Surveyed 1953
 Revised 1953
 Edition N/A
 Copyright N/A
 Levelled 1948



Produced by
 Groundsure Insights
www.groundsure.com



Supplied by:
www.emapsite.com
sales@emapsite.com

© Crown copyright and database rights 2019 Ordnance Survey 100035207

Production date: 10 June 2019

Map legend available at:
www.groundsure.com/sites/default/files/groundsure_legend.pdf

Site Details:

South Tees Development

Client Ref: EMS_546959_736022
Report Ref: EMS-546959_736022_1250scale_3_2
Grid Ref: 457673, 524022

Map Name: National Grid

Map date: 1954

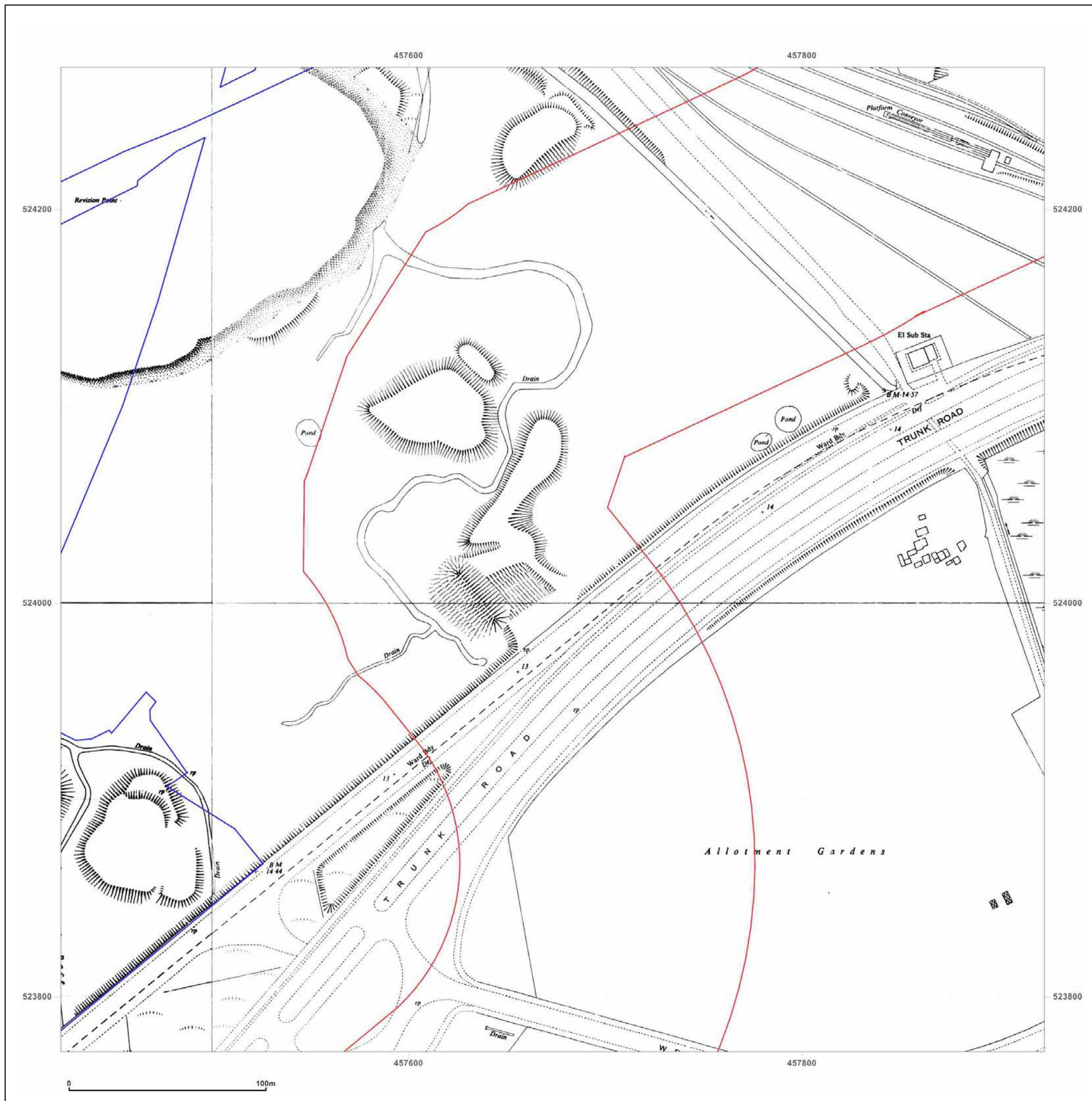
Scale: 1:1,250

Printed at: 1:2,000



Surveyed N/A	Surveyed N/A
Revised N/A	Revised N/A
Edition N/A	Edition N/A
Copyright N/A	Copyright N/A
Levelled N/A	Levelled N/A

Surveyed N/A	Surveyed N/A
Revised N/A	Revised N/A
Edition N/A	Edition N/A
Copyright N/A	Copyright N/A
Levelled N/A	Levelled N/A



Produced by
Groundsure Insights
www.groundsure.com



Supplied by:
www.emapsite.com
sales@emapsite.com

© Crown copyright and database rights 2019 Ordnance Survey 100035207

Production date: 10 June 2019

Map legend available at:
www.groundsure.com/sites/default/files/groundsure_legend.pdf

Site Details:

South Tees Development

Client Ref: EMS_546959_736022
Report Ref: EMS-546959_736022_1250scale_3_2
Grid Ref: 457673, 524022

Map Name: National Grid

Map date: 1961-1963

Scale: 1:1,250

Printed at: 1:2,000



Surveyed 1953
 Revised 1962
 Edition N/A
 Copyright 1963
 Levelled 1959

Surveyed 1953
 Revised 1960
 Edition N/A
 Copyright 1961
 Levelled 1959



Produced by
 Groundsure Insights
www.groundsure.com

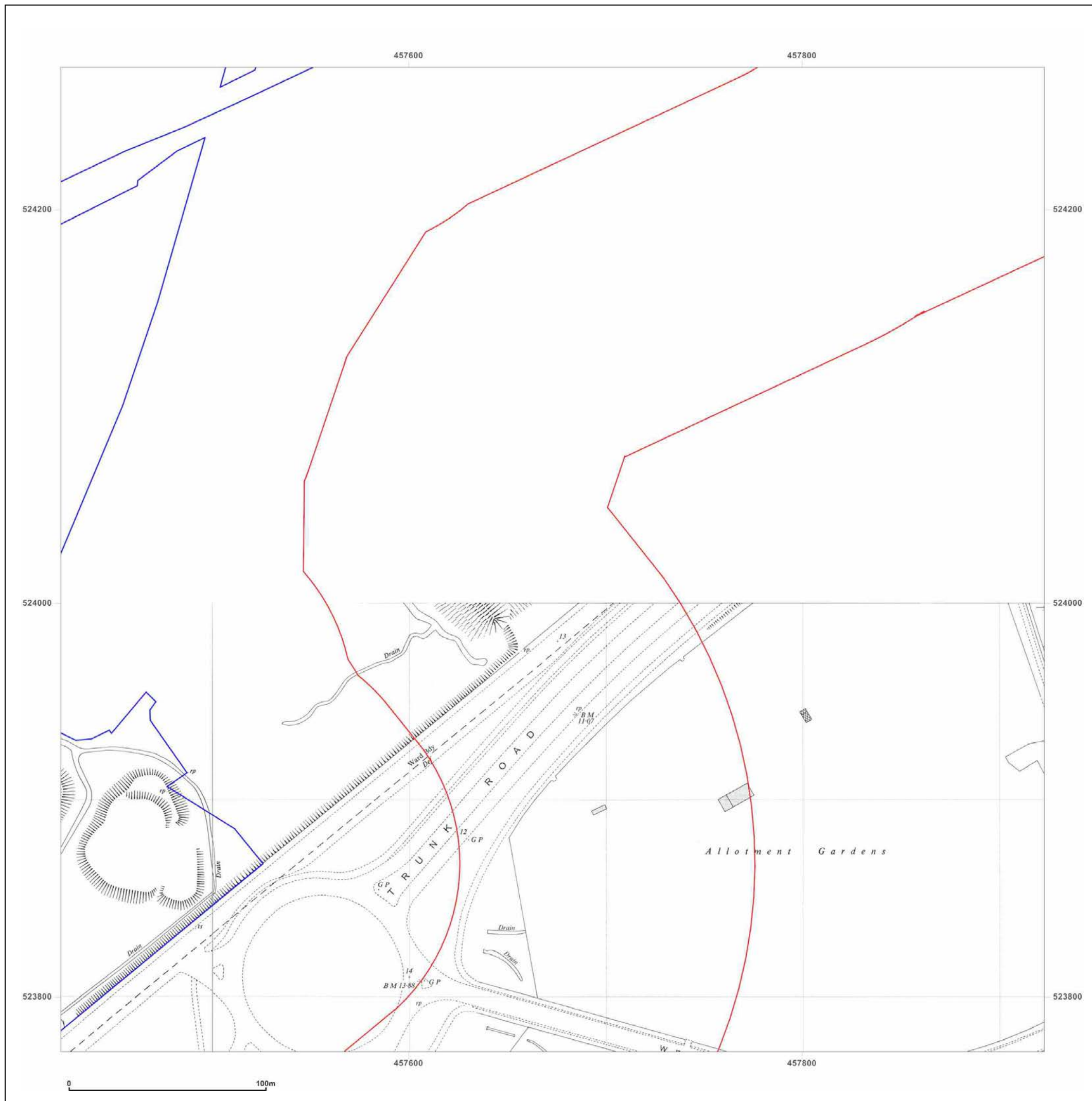


Supplied by:
www.emapsite.com
sales@emapsite.com

© Crown copyright and database rights 2019 Ordnance Survey 100035207

Production date: 10 June 2019

Map legend available at:
www.groundsure.com/sites/default/files/groundsure_legend.pdf



Site Details:

South Tees Development

Client Ref: EMS_546959_736022
Report Ref: EMS-546959_736022_1250scale_3_2
Grid Ref: 457673, 524022

Map Name: National Grid

Map date: 1972-1973

Scale: 1:1,250

Printed at: 1:2,000



Surveyed 1952
 Revised 1972
 Edition N/A
 Copyright 1973
 Levelled 1959

Surveyed 1952
 Revised 1972
 Edition N/A
 Copyright 1973
 Levelled 1959

Surveyed 1953
 Revised 1971
 Edition N/A
 Copyright 1972
 Levelled 1959



Produced by
 Groundsure Insights
www.groundsure.com

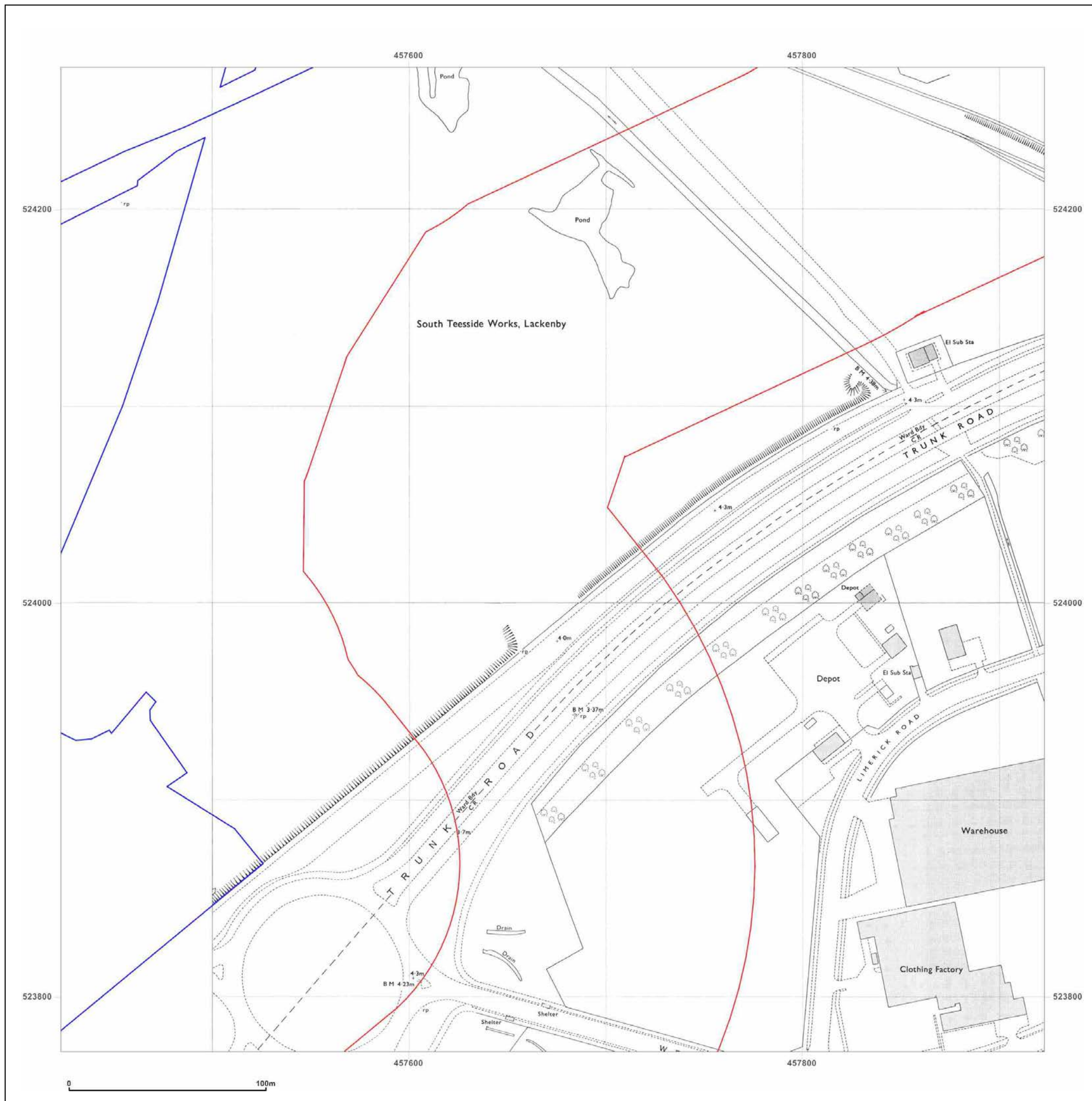


Supplied by:
www.emapsite.com
sales@emapsite.com

© Crown copyright and database rights 2019 Ordnance Survey 100035207

Production date: 10 June 2019

Map legend available at:
www.groundsure.com/sites/default/files/groundsure_legend.pdf



Site Details:

South Tees Development

Client Ref: EMS_546959_736022
Report Ref: EMS-546959_736022_1250scale_3_2
Grid Ref: 457673, 524022

Map Name: National Grid


Map date: 1974

Scale: 1:1,250

Printed at: 1:2,000



Surveyed N/A
 Revised N/A
 Edition N/A
 Copyright N/A
 Levelled N/A



Surveyed N/A
 Revised N/A
 Edition N/A
 Copyright N/A
 Levelled N/A



Produced by
 Groundsure Insights
www.groundsure.com

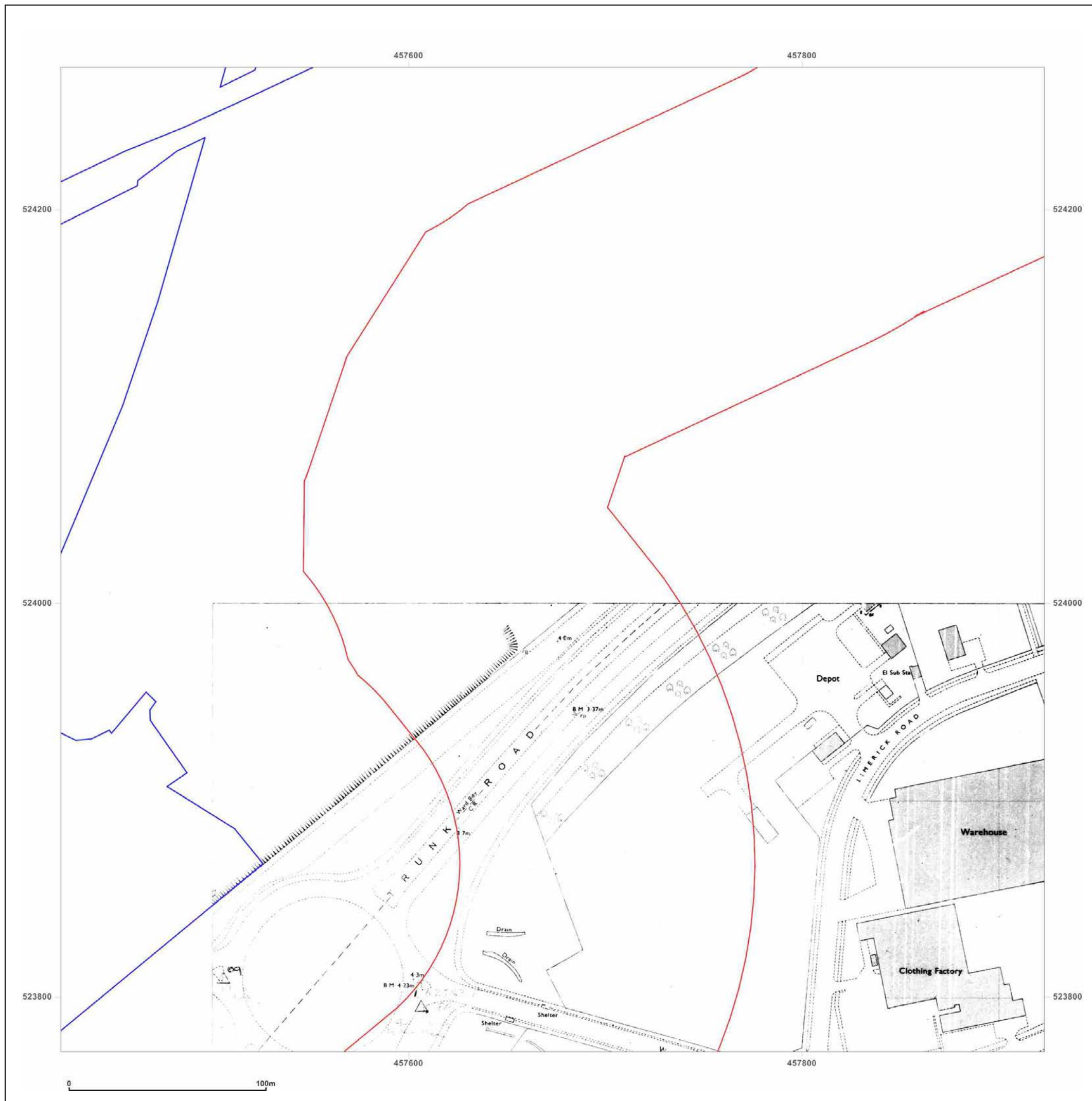


Supplied by:
www.emapsite.com
sales@emapsite.com

© Crown copyright and database rights 2019 Ordnance Survey 100035207

Production date: 10 June 2019

Map legend available at:
www.groundsure.com/sites/default/files/groundsure_legend.pdf



Site Details:

South Tees Development

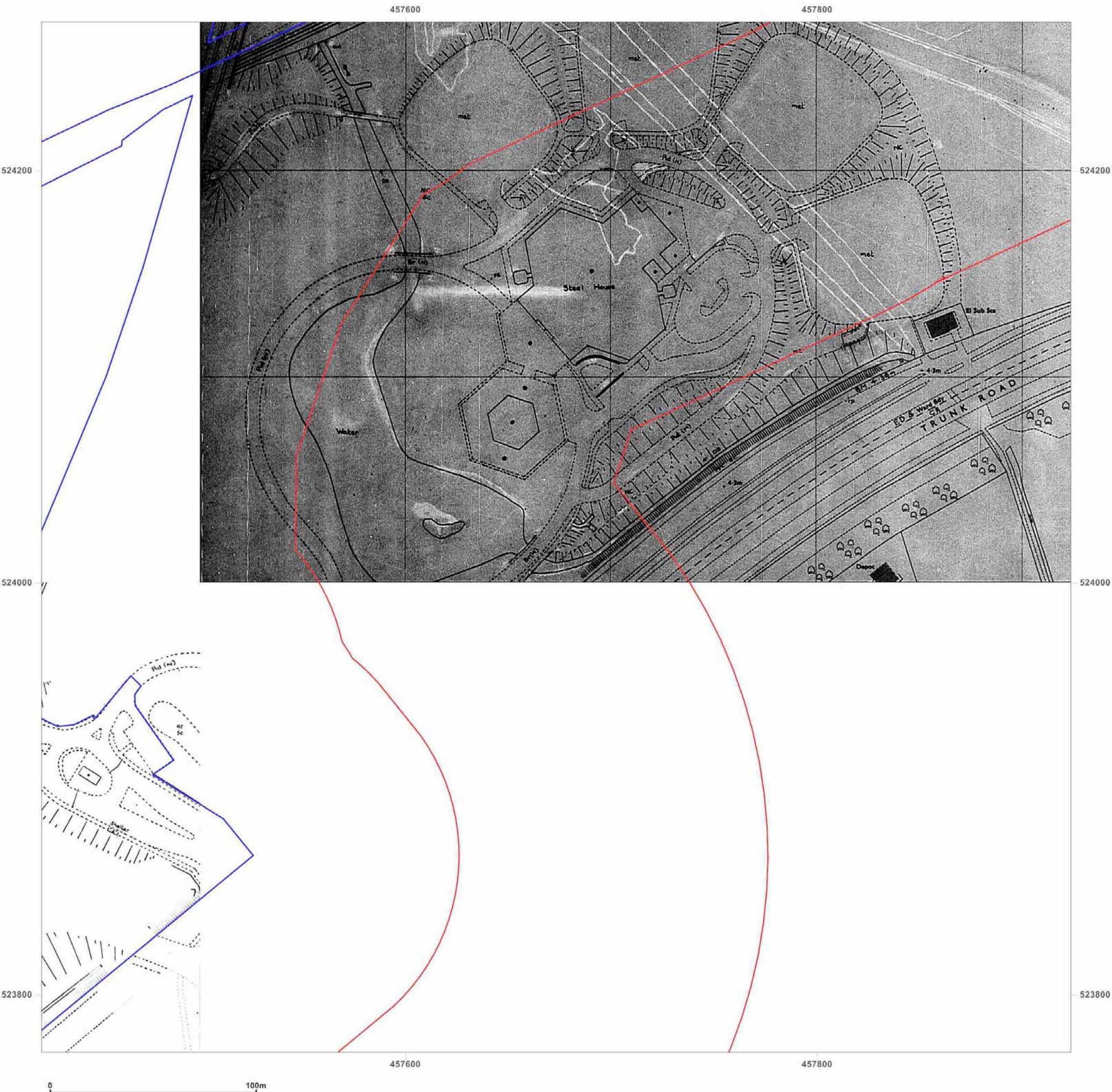
Client Ref: EMS_546959_736022
Report Ref: EMS-546959_736022_1250scale_3_2
Grid Ref: 457673, 524022

Map Name: National Grid

Map date: 1976-1980

Scale: 1:1,250

Printed at: 1:2,000



Surveyed N/A	Surveyed 1959
Revised N/A	Revised 1980
Edition N/A	Edition N/A
Copyright N/A	Copyright 1980
Levelled N/A	Levelled 1959

Surveyed N/A	
Revised N/A	
Edition N/A	
Copyright 1980	
Levelled 1959	



Produced by
Groundsure Insights
www.groundsure.com



Supplied by:
www.emapsite.com
sales@emapsite.com

Site Details:

South Tees Development

Client Ref: EMS_546959_736022
Report Ref: EMS-546959_736022_1250scale_3_2
Grid Ref: 457673, 524022

Map Name: National Grid

Map date: 1980-1985

Scale: 1:1,250

Printed at: 1:2,000



Surveyed 1959 Revised 1980 Edition N/A Copyright 1980 Levelled 1959	Surveyed 1959 Revised 1980 Edition N/A Copyright 1980 Levelled 1959
---------------------------------------------------------------------------------	---------------------------------------------------------------------------------

Surveyed 1953 Revised 1984 Edition N/A Copyright 1985 Levelled 1959	Surveyed N/A Revised N/A Edition N/A Copyright 1983 Levelled 1959
---------------------------------------------------------------------------------	-------------------------------------------------------------------------------



Produced by
Groundsure Insights
www.groundsure.com

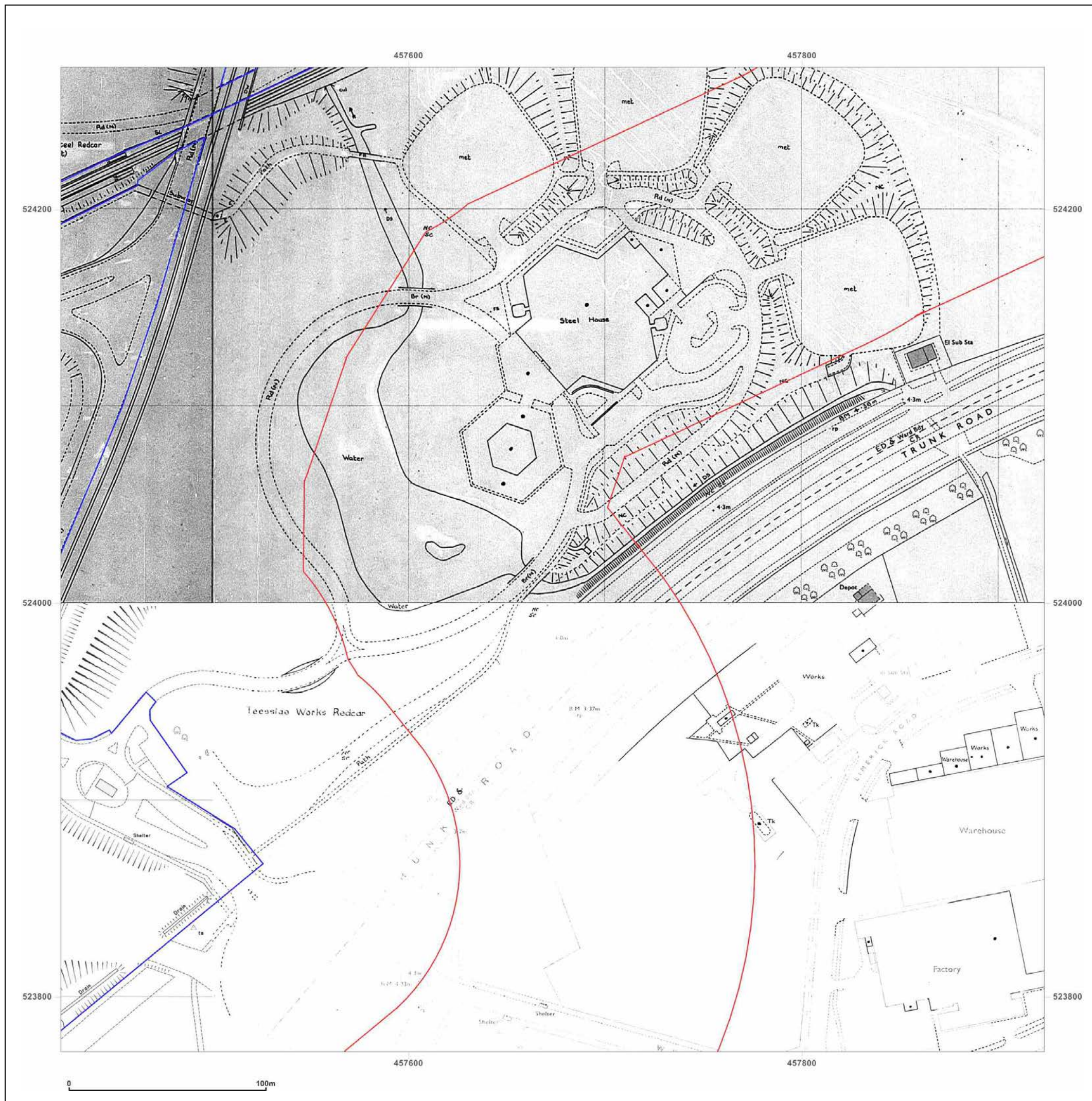


Supplied by:
www.emapsite.com
sales@emapsite.com

© Crown copyright and database rights 2019 Ordnance Survey 100035207

Production date: 10 June 2019

Map legend available at:
www.groundsure.com/sites/default/files/groundsure_legend.pdf



Site Details:

South Tees Development

Client Ref: EMS_546959_736022
Report Ref: EMS-546959_736022_1250scale_3_2
Grid Ref: 457673, 524022

Map Name: National Grid

Map date: 1986

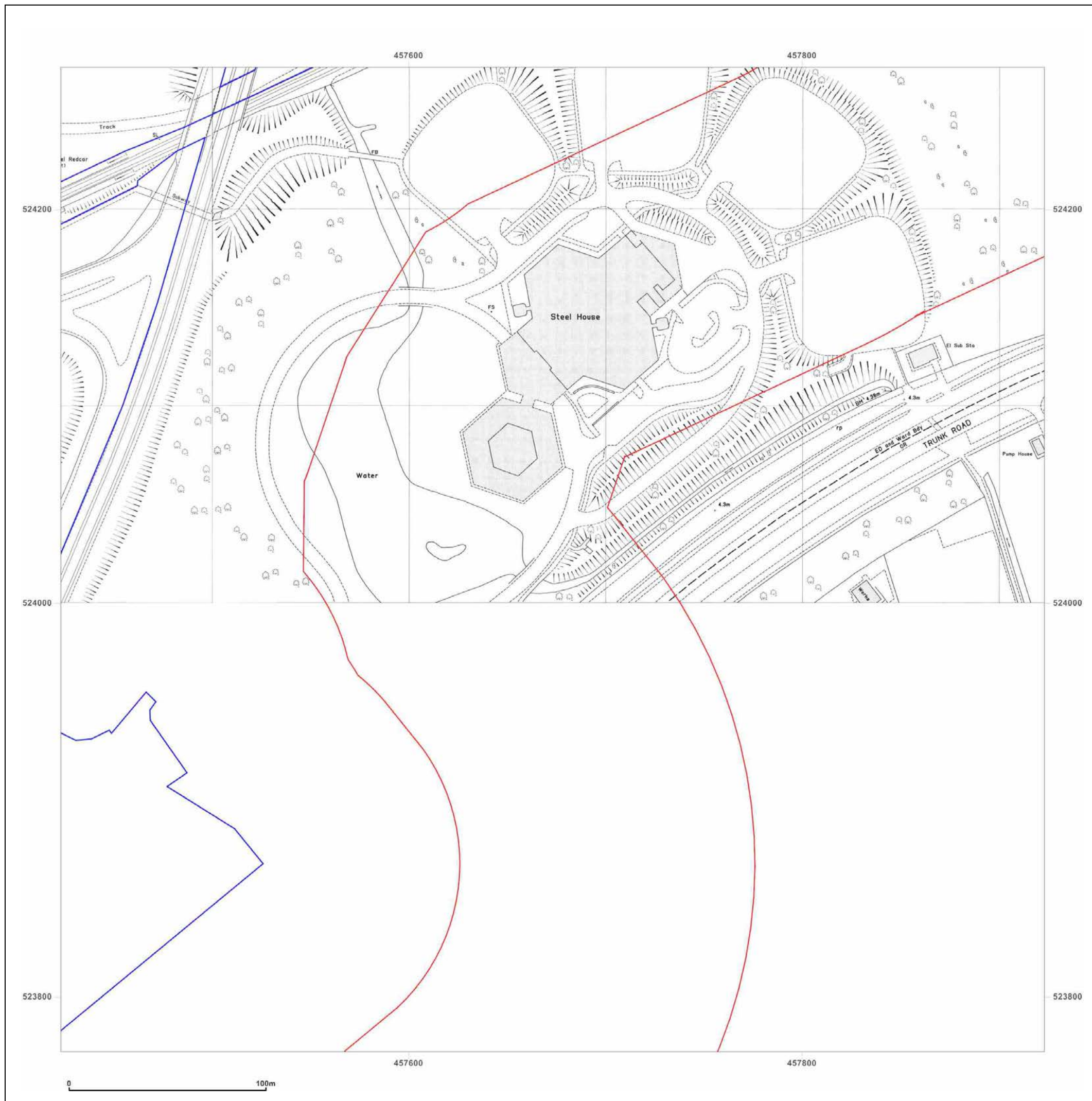

Scale: 1:1,250

Printed at: 1:2,000



Surveyed 1952
 Revised 1985
 Edition N/A
 Copyright 1986
 Levelled 1959

Surveyed 1952
 Revised 1985
 Edition N/A
 Copyright 1986
 Levelled 1959



Produced by
 Groundsure Insights
www.groundsure.com



Supplied by:
www.emapsite.com
sales@emapsite.com

© Crown copyright and database rights 2019 Ordnance Survey 100035207

Production date: 10 June 2019

Map legend available at:
www.groundsure.com/sites/default/files/groundsure_legend.pdf

Site Details:

South Tees Development

Client Ref: EMS_546959_736022
Report Ref: EMS-546959_736022_1250scale_3_2
Grid Ref: 457673, 524022

Map Name: National Grid

Map date: 1993

Scale: 1:1,250

Printed at: 1:2,000



Surveyed 1993
 Revised 1993
 Edition N/A
 Copyright N/A
 Levelled N/A

Surveyed 1993
 Revised 1993
 Edition N/A
 Copyright N/A
 Levelled N/A

Surveyed 1993
 Revised 1993
 Edition N/A
 Copyright N/A
 Levelled N/A

Surveyed 1993
 Revised 1993
 Edition N/A
 Copyright N/A
 Levelled N/A



Produced by
 Groundsure Insights
www.groundsure.com

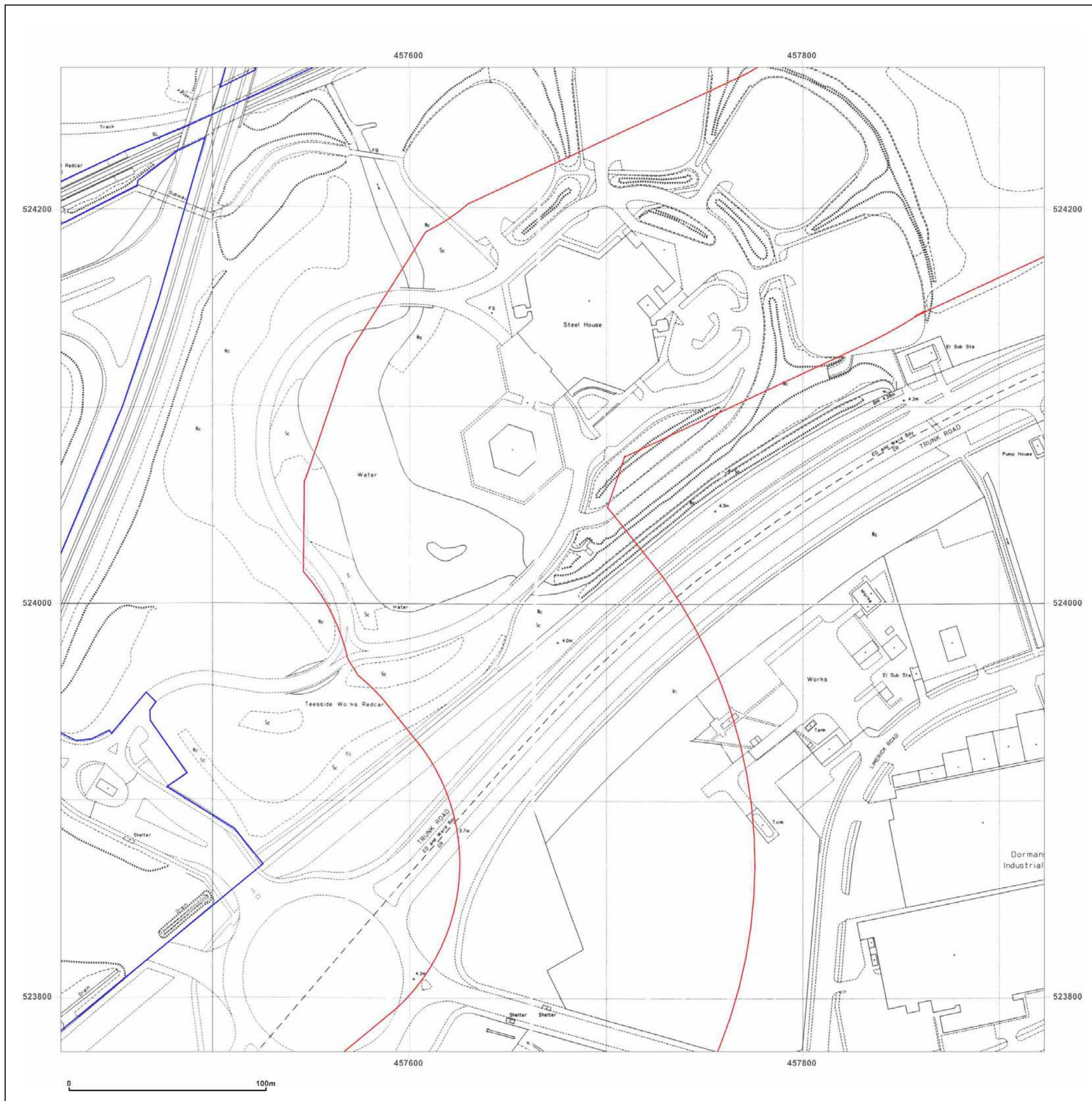


Supplied by:
www.emapsite.com
sales@emapsite.com

© Crown copyright and database rights 2019 Ordnance Survey 100035207

Production date: 10 June 2019

Map legend available at:
www.groundsure.com/sites/default/files/groundsure_legend.pdf



Site Details:

South Tees Development

Client Ref: EMS_546959_736022
Report Ref: EMS-546959_736022_1250scale_3_3
Grid Ref: 457673, 524522

Map Name: National Grid

Map date: 1952-1953

Scale: 1:1,250

Printed at: 1:2,000

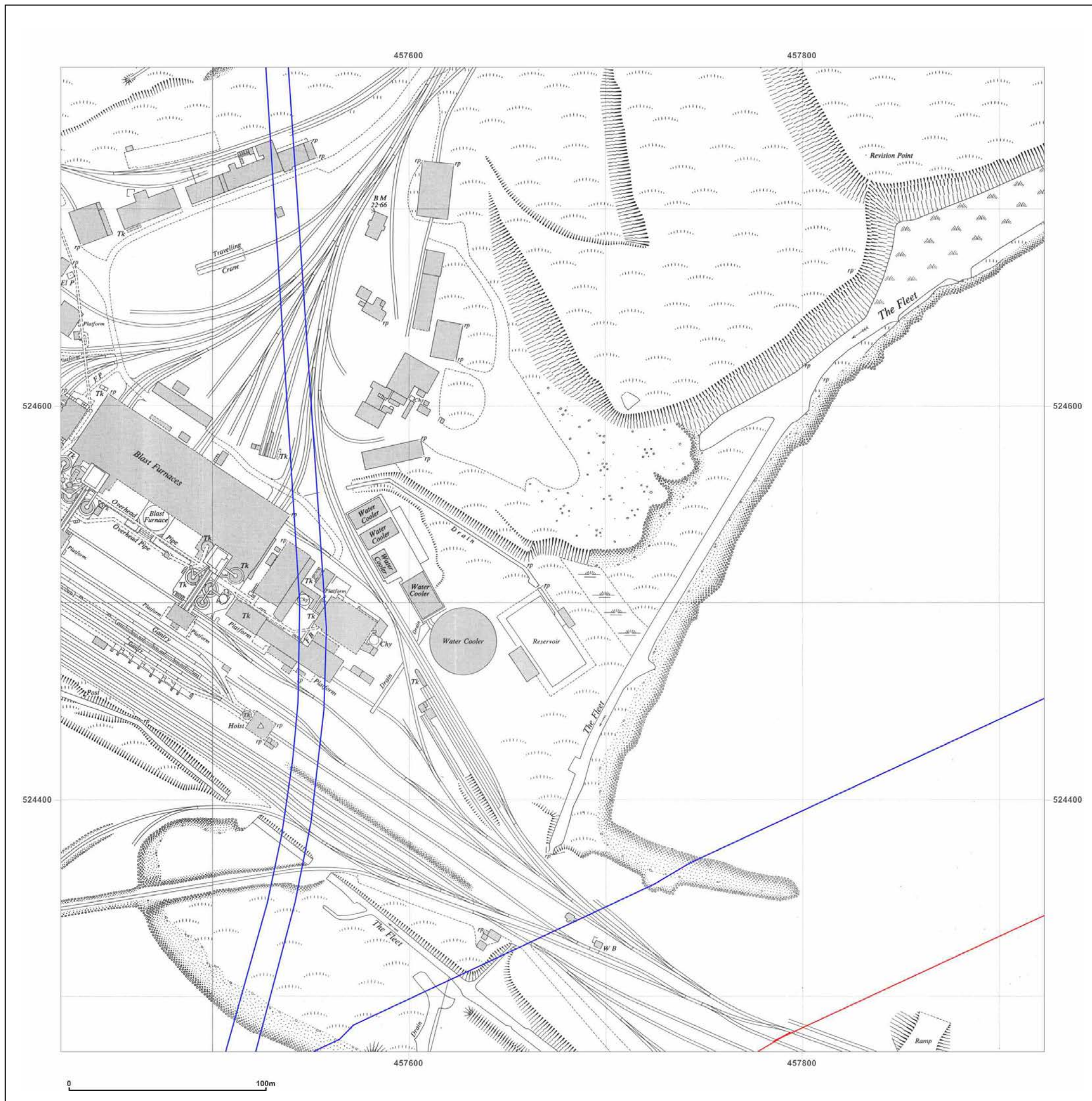


Surveyed 1952
 Revised 1952
 Edition N/A
 Copyright N/A
 Levelled 1948

Surveyed 1953
 Revised 1953
 Edition N/A
 Copyright N/A
 Levelled 1948

Surveyed 1952
 Revised 1952
 Edition N/A
 Copyright N/A
 Levelled 1948

Surveyed 1952
 Revised 1952
 Edition N/A
 Copyright N/A
 Levelled 1948



Produced by
 Groundsure Insights
www.groundsure.com



Supplied by:
www.emapsite.com
sales@emapsite.com

© Crown copyright and database rights 2019 Ordnance Survey 100035207

Production date: 10 June 2019

Map legend available at:
www.groundsure.com/sites/default/files/groundsure_legend.pdf

Site Details:

South Tees Development

Client Ref: EMS_546959_736022
Report Ref: EMS-546959_736022_1250scale_3_3
Grid Ref: 457673, 524522

Map Name: National Grid

Map date: 1954

Scale: 1:1,250

Printed at: 1:2,000



Surveyed N/A
 Revised N/A
 Edition N/A
 Copyright N/A
 Levelled N/A

Surveyed N/A
 Revised N/A
 Edition N/A
 Copyright N/A
 Levelled N/A

Surveyed N/A
 Revised N/A
 Edition N/A
 Copyright N/A
 Levelled N/A

Surveyed N/A
 Revised N/A
 Edition N/A
 Copyright N/A
 Levelled N/A



Produced by
 Groundsure Insights
www.groundsure.com

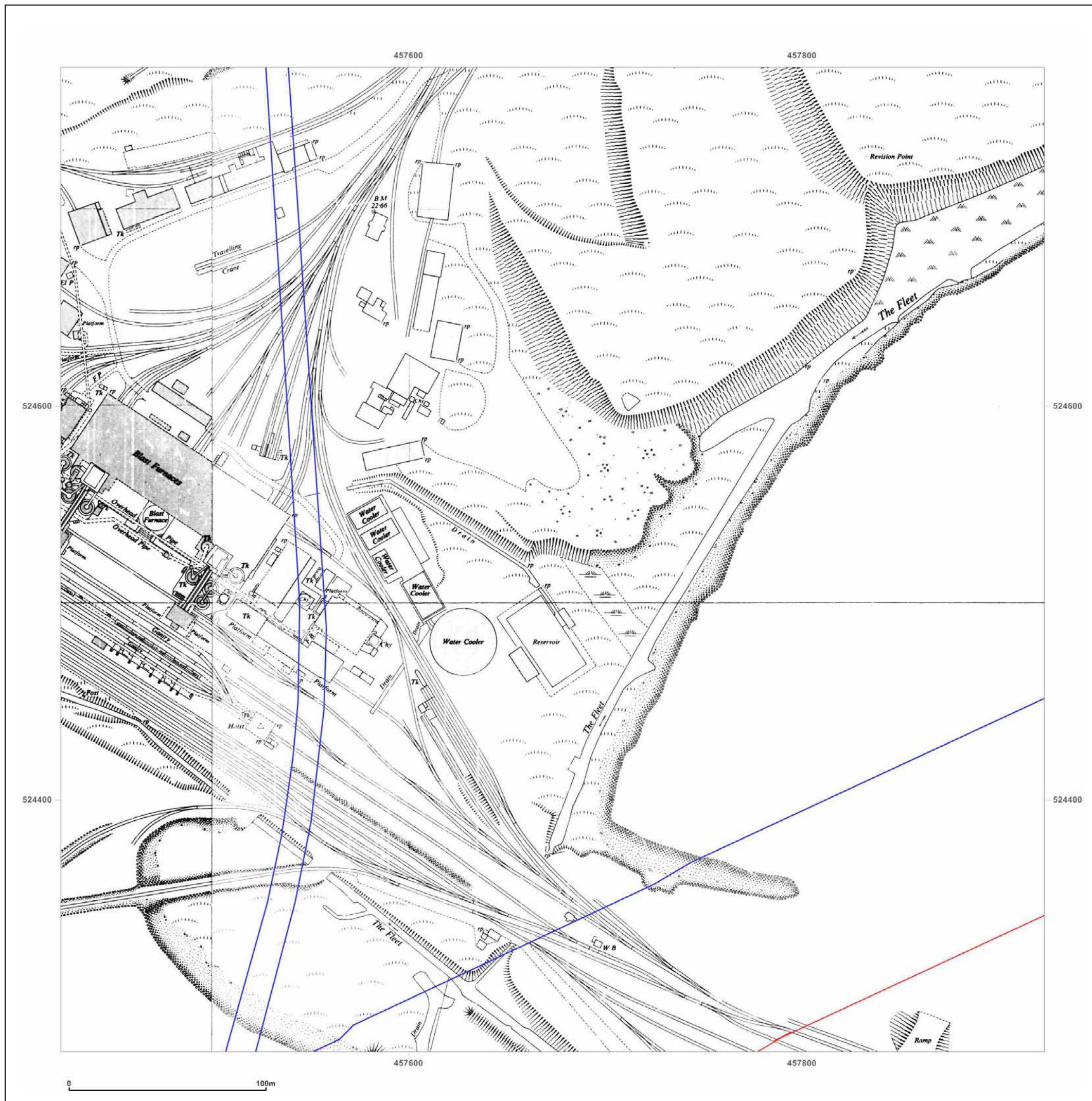


Supplied by:
www.emapsite.com
sales@emapsite.com

© Crown copyright and database rights 2019 Ordnance Survey 100035207

Production date: 10 June 2019

Map legend available at:
www.groundsure.com/sites/default/files/groundsure_legend.pdf



Site Details:

South Tees Development

Client Ref: EMS_546959_736022
Report Ref: EMS-546959_736022_1250scale_3_3
Grid Ref: 457673, 524522

Map Name: National Grid

Map date: 1973

Scale: 1:1,250

Printed at: 1:2,000

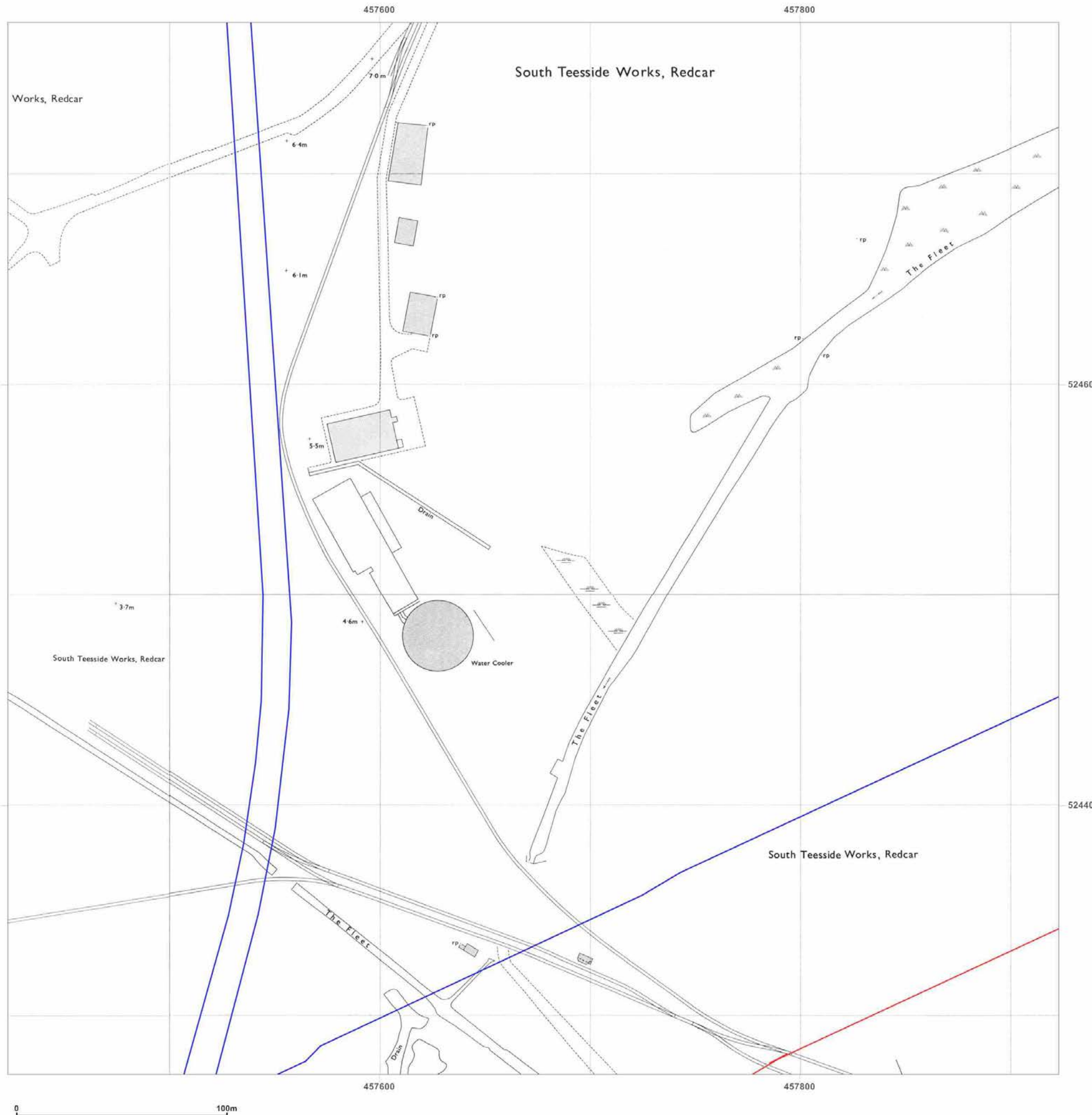


Surveyed 1952
 Revised 1972
 Edition N/A
 Copyright 1973
 Levelled 1959

Surveyed 1953
 Revised 1972
 Edition N/A
 Copyright 1973
 Levelled 1959

Surveyed 1952
 Revised 1972
 Edition N/A
 Copyright 1973
 Levelled 1959

Surveyed 1952
 Revised 1972
 Edition N/A
 Copyright 1973
 Levelled 1959



Produced by
 Groundsure Insights
www.groundsure.com



Supplied by:
www.emapsite.com
sales@emapsite.com

© Crown copyright and database rights 2019 Ordnance Survey 100035207

Production date: 10 June 2019

Map legend available at:
www.groundsure.com/sites/default/files/groundsure_legend.pdf

Site Details:

South Tees Development

Client Ref: EMS_546959_736022
Report Ref: EMS-546959_736022_1250scale_3_3
Grid Ref: 457673, 524522

Map Name: National Grid

Map date: 1976-1980

Scale: 1:1,250

Printed at: 1:2,000



Surveved N/A Revised N/A Edition N/A Copyright N/A Levelled N/A	Surveved 1980 Revised 1980 Edition N/A Copyright 1980 Levelled N/A
Surveved N/A Revised N/A Edition N/A Copyright N/A Levelled N/A	Surveved 1959 Revised 1980 Edition N/A Copyright 1980 Levelled 1959



Produced by
 Groundsure Insights
www.groundsure.com

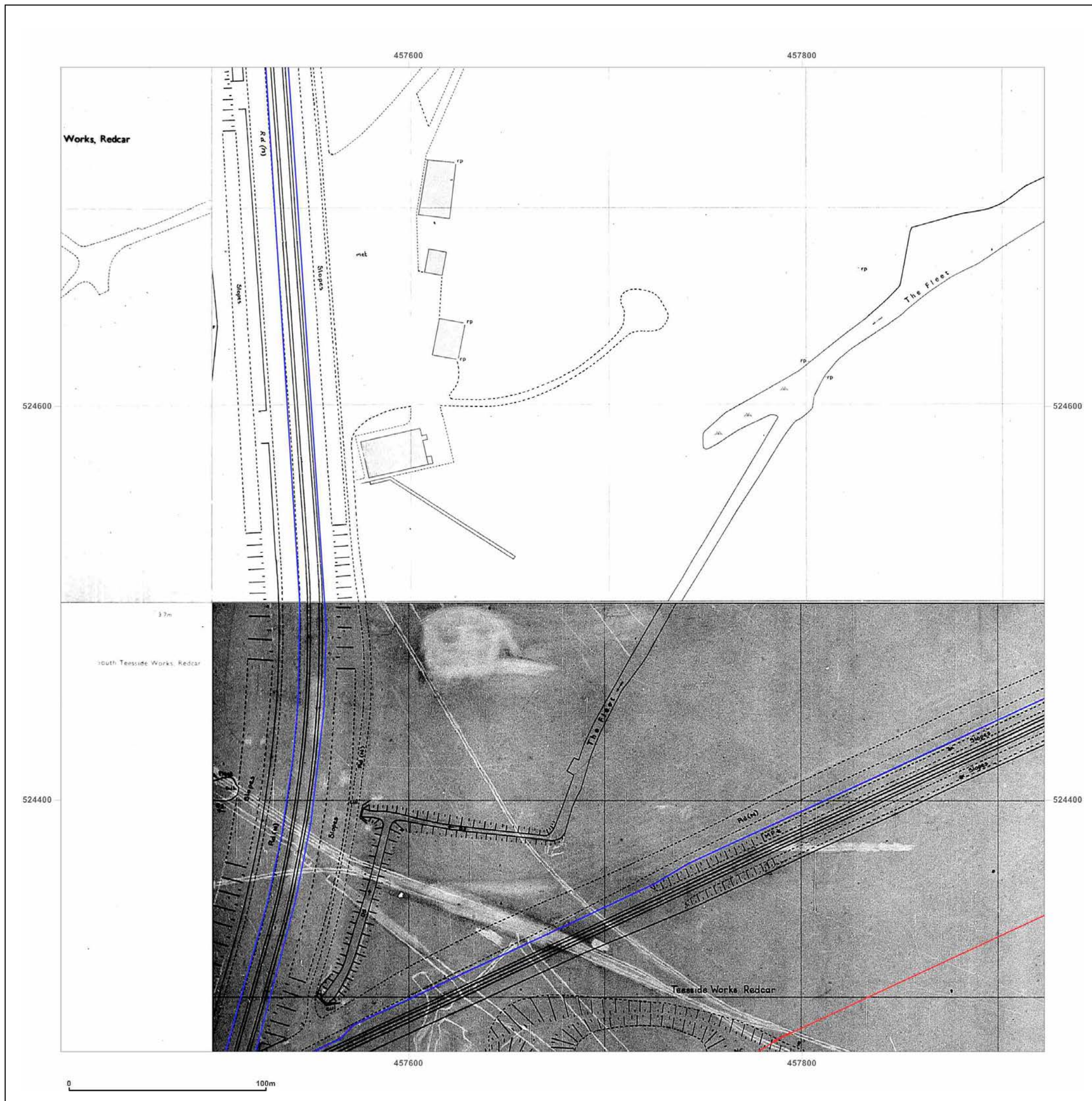


Supplied by:
www.emapsite.com
sales@emapsite.com

© Crown copyright and database rights 2019 Ordnance Survey 100035207

Production date: 10 June 2019

Map legend available at:
www.groundsure.com/sites/default/files/groundsure_legend.pdf



Site Details:

South Tees Development

Client Ref: EMS_546959_736022
Report Ref: EMS-546959_736022_1250scale_3_3
Grid Ref: 457673, 524522

Map Name: National Grid

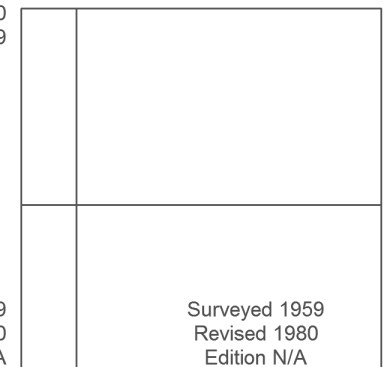
Map date: 1980

Scale: 1:1,250

Printed at: 1:2,000



Surveyed 1959
 Revised 1980
 Edition N/A
 Copyright 1980
 Levelled 1959



Surveyed 1959
 Revised 1980
 Edition N/A
 Copyright 1980
 Levelled 1959

Surveyed 1959
 Revised 1980
 Edition N/A
 Copyright 1980
 Levelled 1959



Produced by
 Groundsure Insights
www.groundsure.com

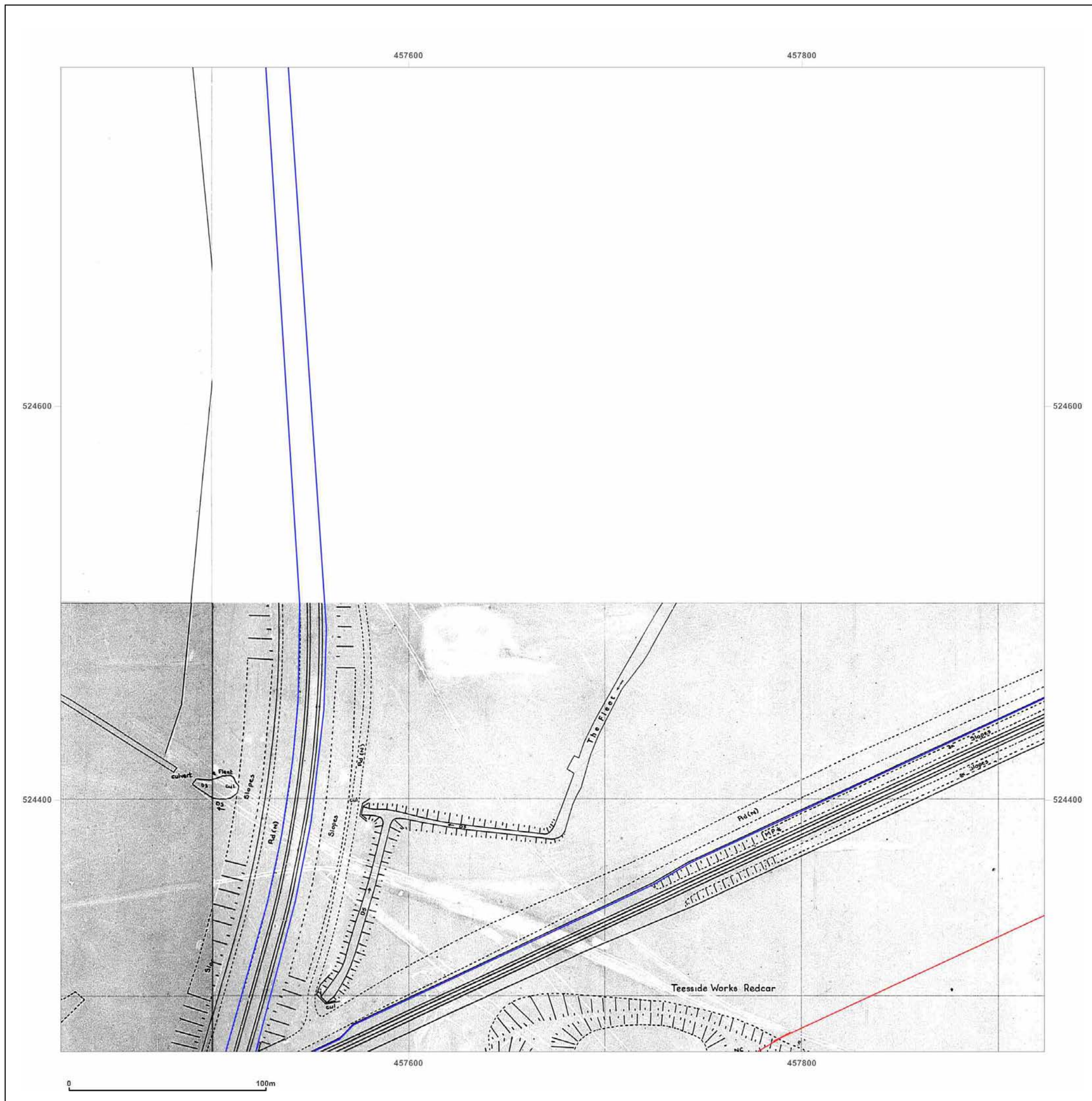


Supplied by:
www.emapsite.com
sales@emapsite.com

© Crown copyright and database rights 2019 Ordnance Survey 100035207

Production date: 10 June 2019

Map legend available at:
www.groundsure.com/sites/default/files/groundsure_legend.pdf



Site Details:

South Tees Development

Client Ref: EMS_546959_736022
Report Ref: EMS-546959_736022_1250scale_3_3
Grid Ref: 457673, 524522

Map Name: National Grid

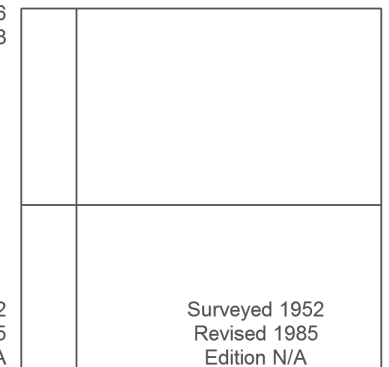
Map date: 1986

Scale: 1:1,250

Printed at: 1:2,000



Surveyed 1952
 Revised 1985
 Edition N/A
 Copyright 1986
 Levelled 1958



Surveyed 1952
 Revised 1985
 Edition N/A
 Copyright 1986
 Levelled 1959

Surveyed 1952
 Revised 1985
 Edition N/A
 Copyright 1986
 Levelled 1959



Produced by
 Groundsure Insights
www.groundsure.com

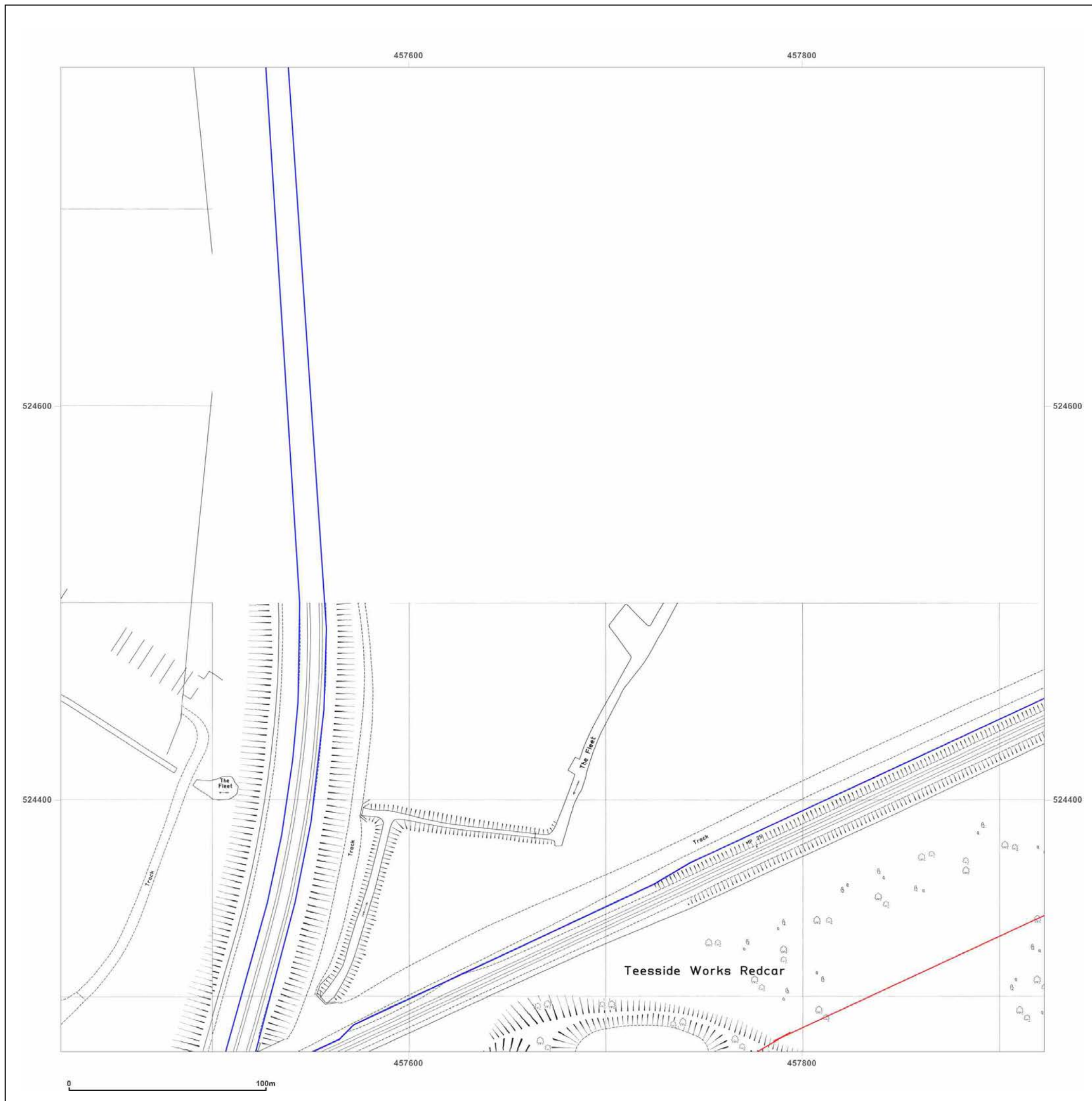


Supplied by:
www.emapsite.com
sales@emapsite.com

© Crown copyright and database rights 2019 Ordnance Survey 100035207

Production date: 10 June 2019

Map legend available at:
www.groundsure.com/sites/default/files/groundsure_legend.pdf



Site Details:

South Tees Development

Client Ref: EMS_546959_736022
Report Ref: EMS-546959_736022_1250scale_3_3
Grid Ref: 457673, 524522

Map Name: National Grid

Map date: 1993

Scale: 1:1,250

Printed at: 1:2,000



Surveyed 1993
 Revised 1993
 Edition N/A
 Copyright N/A
 Levelled N/A

Surveyed 1993
 Revised 1993
 Edition N/A
 Copyright N/A
 Levelled N/A

Surveyed 1993
 Revised 1993
 Edition N/A
 Copyright N/A
 Levelled N/A

Surveyed 1993
 Revised 1993
 Edition N/A
 Copyright N/A
 Levelled N/A



Produced by
 Groundsure Insights
www.groundsure.com



Supplied by:
www.emapsite.com
sales@emapsite.com

© Crown copyright and database rights 2019 Ordnance Survey 100035207

Production date: 10 June 2019

Map legend available at:
www.groundsure.com/sites/default/files/groundsure_legend.pdf

