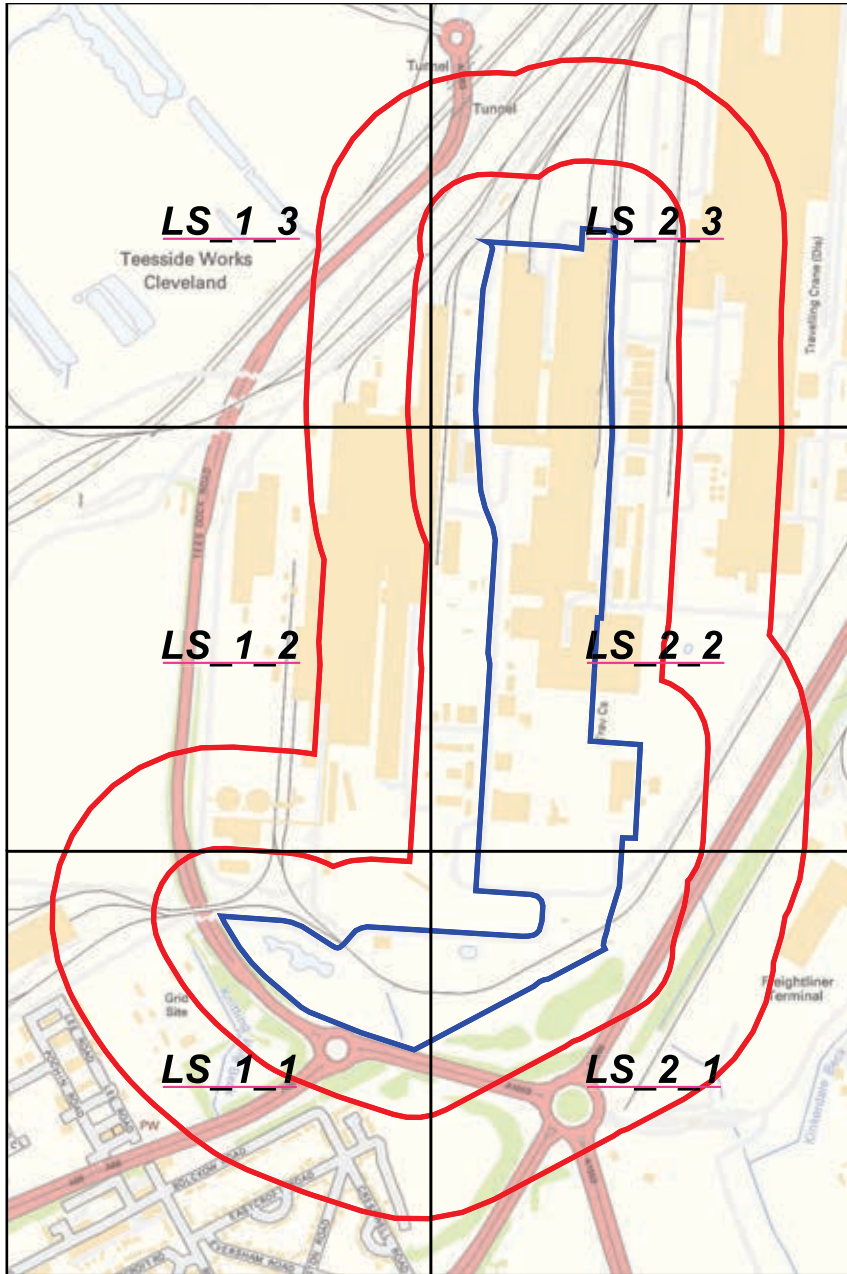




1:2500 Scale Maps







1:2500 Scale Grid Index

Site Details:

South Tees Development

Client Ref: EMS_546959_736031
Report Ref: EMS-546959_736031_LS_1_1
Grid Ref: 455177, 520981

Map Name: County Series

Map date: 1894-1895

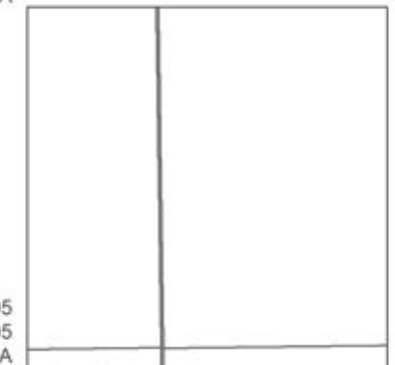
Scale: 1:2,500

Printed at: 1:2,500



Surveyed 1895
 Revised 1895
 Edition N/A
 Copyright N/A
 Levelled N/A

Surveyed 1894
 Revised 1894
 Edition N/A
 Copyright N/A
 Levelled N/A



Surveyed 1895
 Revised 1895
 Edition N/A
 Copyright N/A
 Levelled N/A

Surveyed 1894
 Revised 1894
 Edition N/A
 Copyright N/A
 Levelled N/A



Produced by
 Groundsure Insights
www.groundsure.com

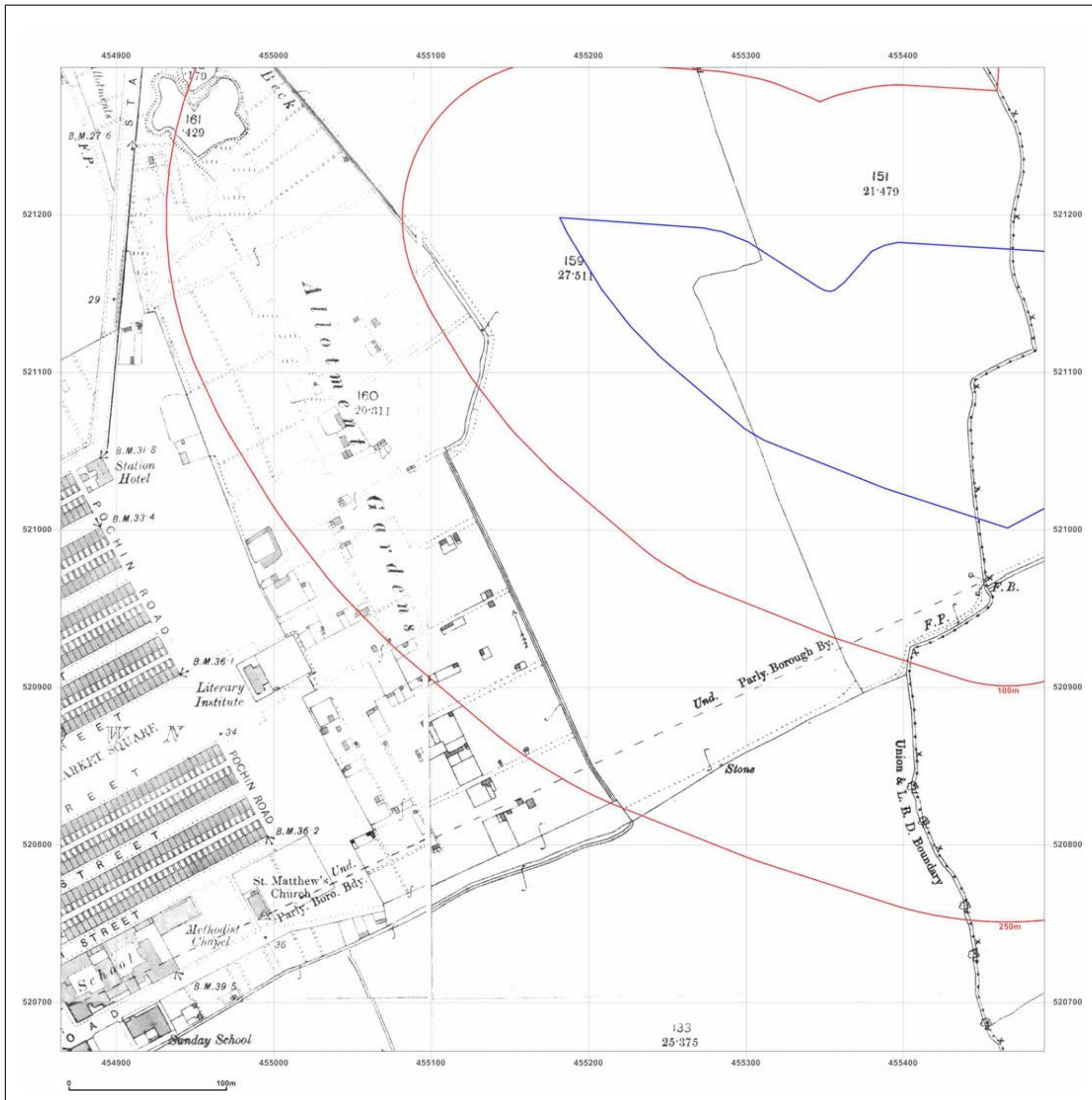


Supplied by:
www.emapsite.com
sales@emapsite.com

© Crown copyright and database rights 2019 Ordnance Survey 100035207

Production date: 03 June 2019

Map legend available at:
www.groundsure.com/sites/default/files/groundsure_legend.pdf



Site Details:

South Tees Development

Client Ref: EMS_546959_736031
Report Ref: EMS-546959_736031_LS_1_1
Grid Ref: 455177, 520981

Map Name: County Series

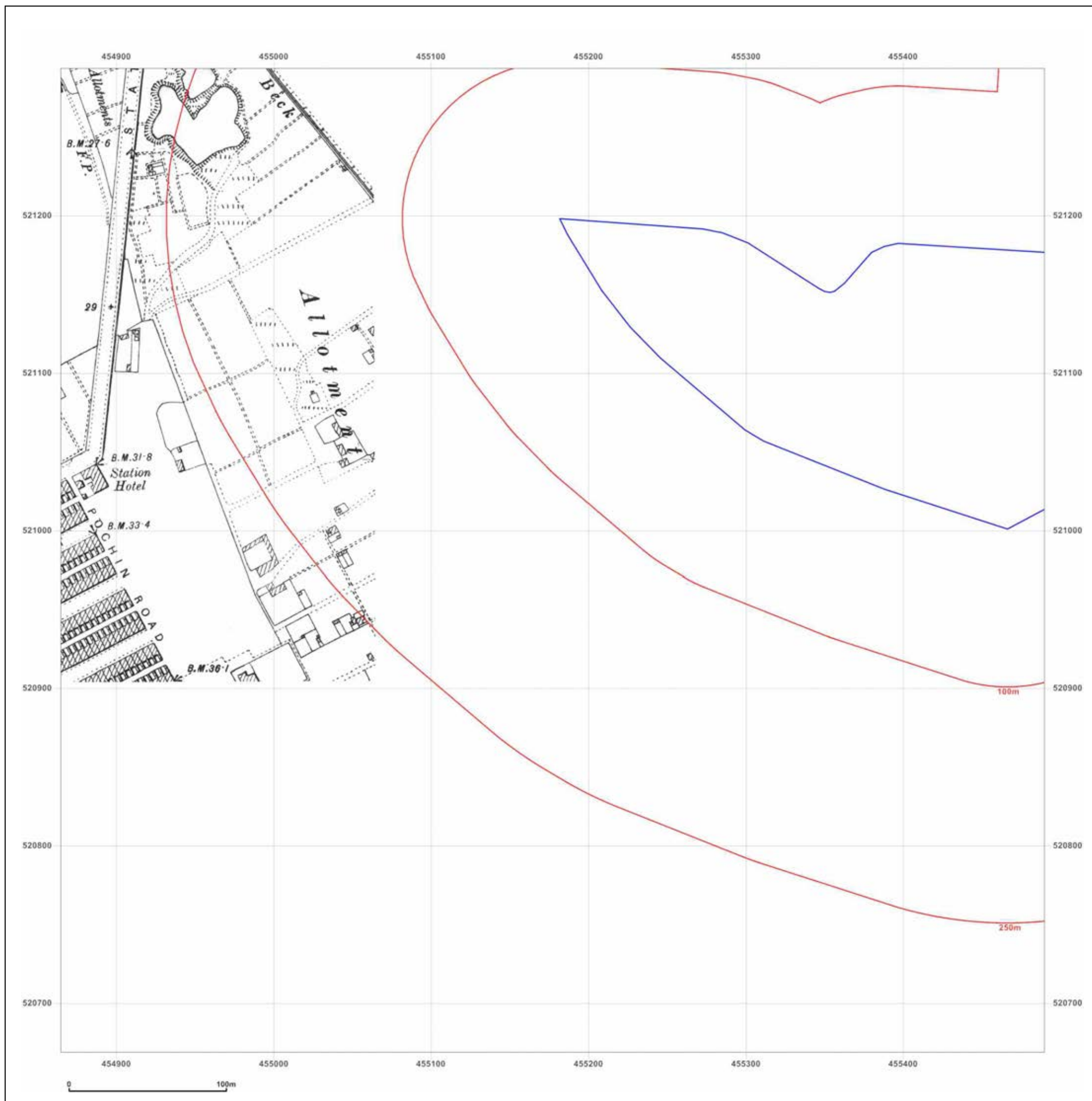
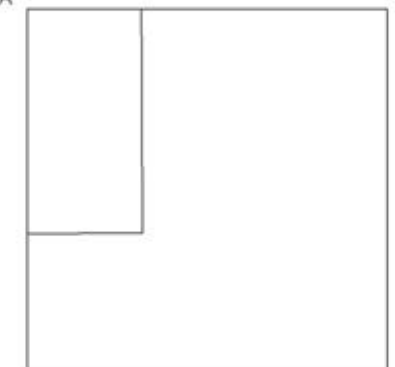
Map date: 1899

Scale: 1:2,500

Printed at: 1:2,500



Surveyed 1899
 Revised 1899
 Edition N/A
 Copyright N/A
 Levelled N/A



Produced by
 Groundsure Insights
www.groundsure.com



Supplied by:
www.emapsite.com
sales@emapsite.com

© Crown copyright and database rights 2019 Ordnance Survey 100035207

Production date: 03 June 2019

Map legend available at:
www.groundsure.com/sites/default/files/groundsure_legend.pdf

Site Details:

South Tees Development

Client Ref: EMS_546959_736031
Report Ref: EMS-546959_736031_LS_1_1
Grid Ref: 455177, 520981

Map Name: County Series

Map date: 1913-1915

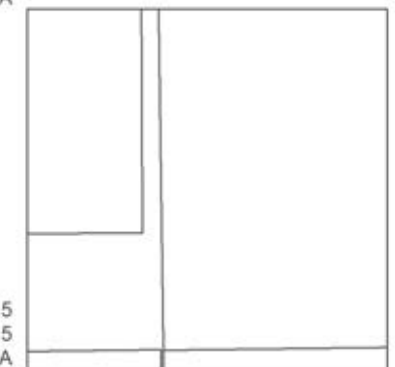
Scale: 1:2,500

Printed at: 1:2,500



Surveyed 1913
 Revised 1913
 Edition N/A
 Copyright N/A
 Levelled N/A

Surveyed 1915
 Revised 1915
 Edition N/A
 Copyright N/A
 Levelled N/A



Surveyed 1915
 Revised 1915
 Edition N/A
 Copyright N/A
 Levelled N/A

Surveyed 1915
 Revised 1915
 Edition N/A
 Copyright N/A
 Levelled N/A



Produced by
 Groundsure Insights
www.groundsure.com



Supplied by:
www.emapsite.com
sales@emapsite.com

© Crown copyright and database rights 2019 Ordnance Survey 100035207

Production date: 03 June 2019

Map legend available at:
www.groundsure.com/sites/default/files/groundsure_legend.pdf



Site Details:

South Tees Development

Client Ref: EMS_546959_736031
Report Ref: EMS-546959_736031_LS_1_1
Grid Ref: 455177, 520981

Map Name: County Series


Map date: 1915

Scale: 1:2,500

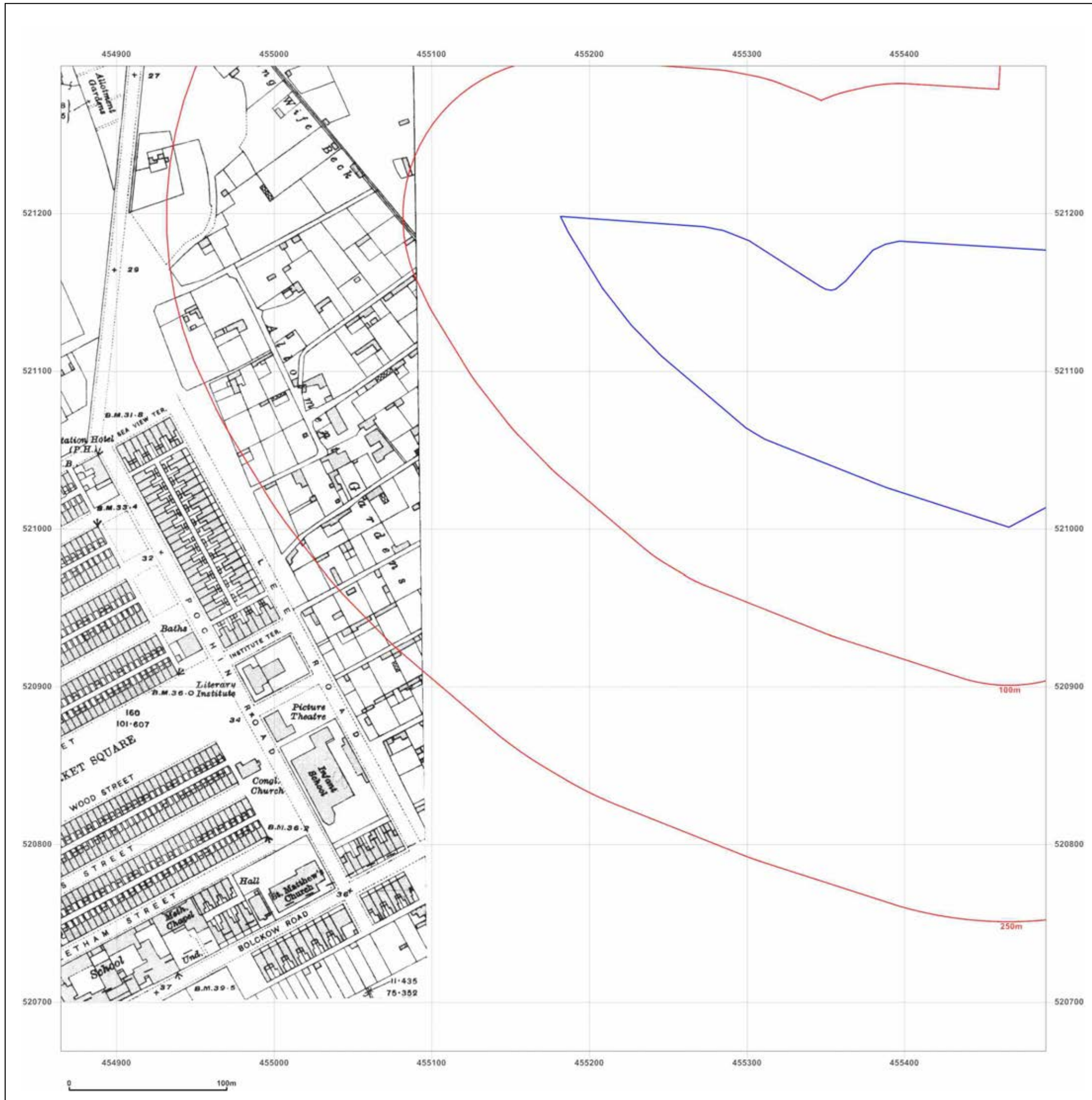
Printed at: 1:2,500



Surveyed 1915
 Revised 1915
 Edition N/A
 Copyright N/A
 Levelled N/A



Surveyed 1915
 Revised 1915
 Edition N/A
 Copyright N/A
 Levelled N/A



Produced by
 Groundsure Insights
www.groundsure.com



Supplied by:
www.emapsite.com
sales@emapsite.com

© Crown copyright and database rights 2019 Ordnance Survey 100035207

Production date: 03 June 2019

Map legend available at:
www.groundsure.com/sites/default/files/groundsure_legend.pdf

Site Details:

South Tees Development

Client Ref: EMS_546959_736031
Report Ref: EMS-546959_736031_LS_1_1
Grid Ref: 455177, 520981

Map Name: County Series

Map date: 1929

Scale: 1:2,500

Printed at: 1:2,500



Surveyed 1929
 Revised 1929
 Edition N/A
 Copyright N/A
 Levelled N/A

Surveyed 1929
 Revised 1929
 Edition N/A
 Copyright N/A
 Levelled N/A

Surveyed 1929
 Revised 1929
 Edition N/A
 Copyright N/A
 Levelled N/A

Surveyed 1929
 Revised 1929
 Edition N/A
 Copyright N/A
 Levelled N/A



Produced by
 Groundsure Insights
www.groundsure.com



Supplied by:
www.emapsite.com
sales@emapsite.com

© Crown copyright and database rights 2019 Ordnance Survey 100035207

Production date: 03 June 2019

Map legend available at:
www.groundsure.com/sites/default/files/groundsure_legend.pdf



Site Details:

South Tees Development

Client Ref: EMS_546959_736031
Report Ref: EMS-546959_736031_LS_1_1
Grid Ref: 455177, 520981

Map Name: County Series

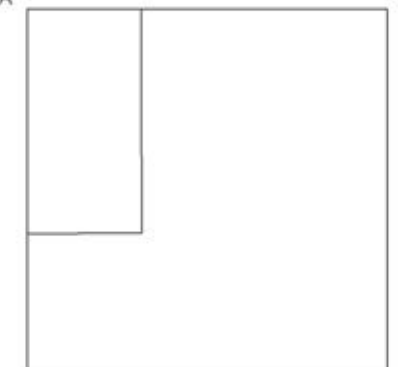
Map date: 1941

Scale: 1:2,500

Printed at: 1:2,500



Surveyed 1941
Revised 1941
Edition N/A
Copyright N/A
Levelled N/A



Produced by
Groundsure Insights
www.groundsure.com

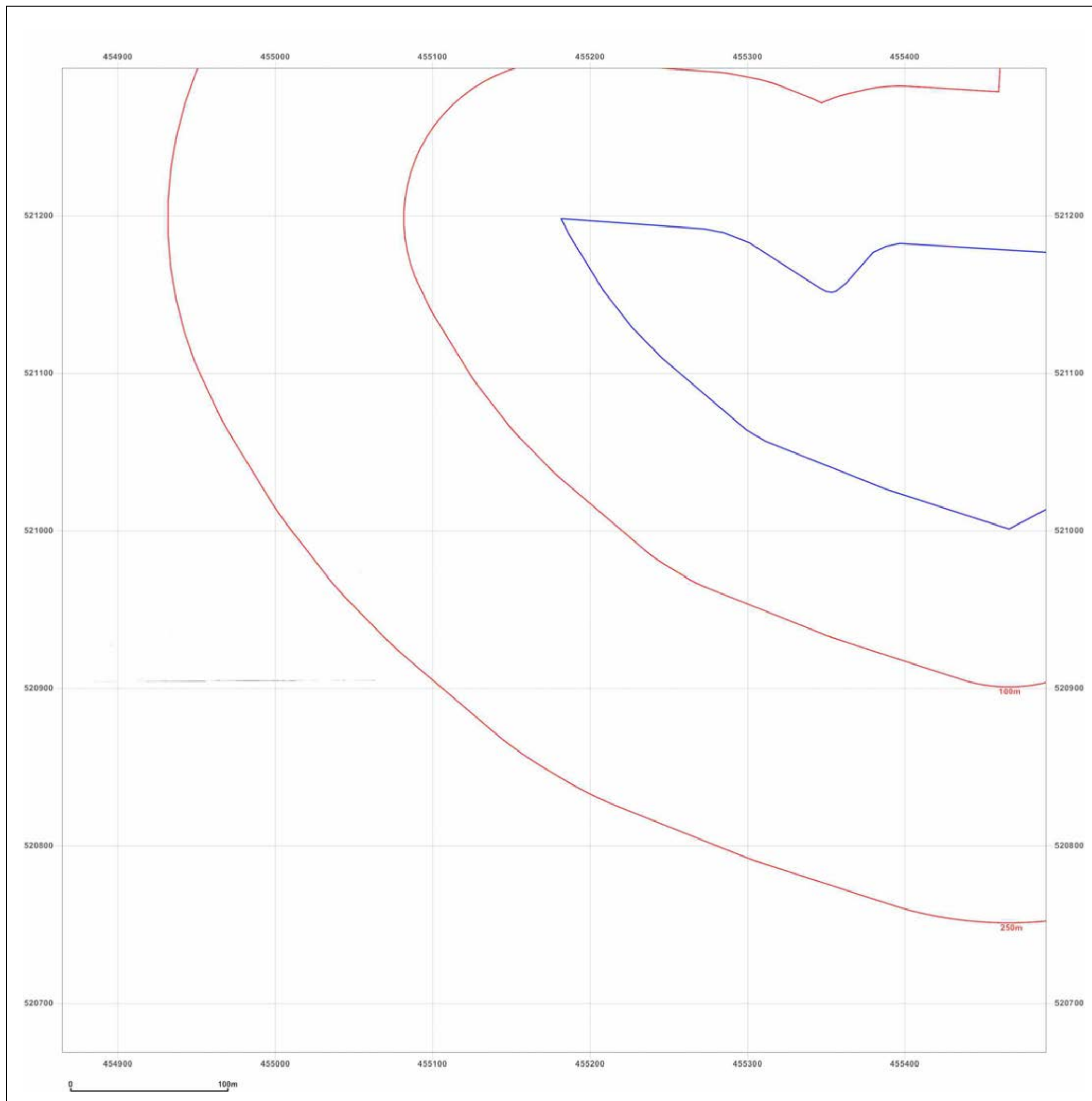


Supplied by:
www.emapsite.com
sales@emapsite.com

© Crown copyright and database rights 2019 Ordnance Survey 100035207

Production date: 03 June 2019

Map legend available at:
www.groundsure.com/sites/default/files/groundsure_legend.pdf



Site Details:

South Tees Development

Client Ref: EMS_546959_736031
Report Ref: EMS-546959_736031_LS_1_1
Grid Ref: 455177, 520981

Map Name: National Grid

Map date: 1952

Scale: 1:2,500

Printed at: 1:2,500



Surveyed 1952
 Revised 1952
 Edition 1954
 Copyright N/A
 Levelled 1948

Surveyed 1952
 Revised 1952
 Edition 1954
 Copyright N/A
 Levelled 1948

Surveyed 1952
 Revised 1952
 Edition 1954
 Copyright N/A
 Levelled 1948

Surveyed 1952
 Revised 1952
 Edition 1954
 Copyright N/A
 Levelled 1948



Produced by
 Groundsure Insights
www.groundsure.com



Supplied by:
www.emapsite.com
sales@emapsite.com

© Crown copyright and database rights 2019 Ordnance Survey 100035207

Production date: 03 June 2019

Map legend available at:
www.groundsure.com/sites/default/files/groundsure_legend.pdf



Site Details:

South Tees Development

Client Ref: EMS_546959_736031
Report Ref: EMS-546959_736031_LS_1_1
Grid Ref: 455177, 520981

Map Name: National Grid


Map date: 1957-1960

Scale: 1:2,500

Printed at: 1:2,500



Surveyed 1959
 Revised 1959
 Edition 1960
 Copyright 1960
 Levelled 1948



Surveyed 1957
 Revised 1957
 Edition 1958
 Copyright N/A
 Levelled 1948



Produced by
 Groundsure Insights
www.groundsure.com

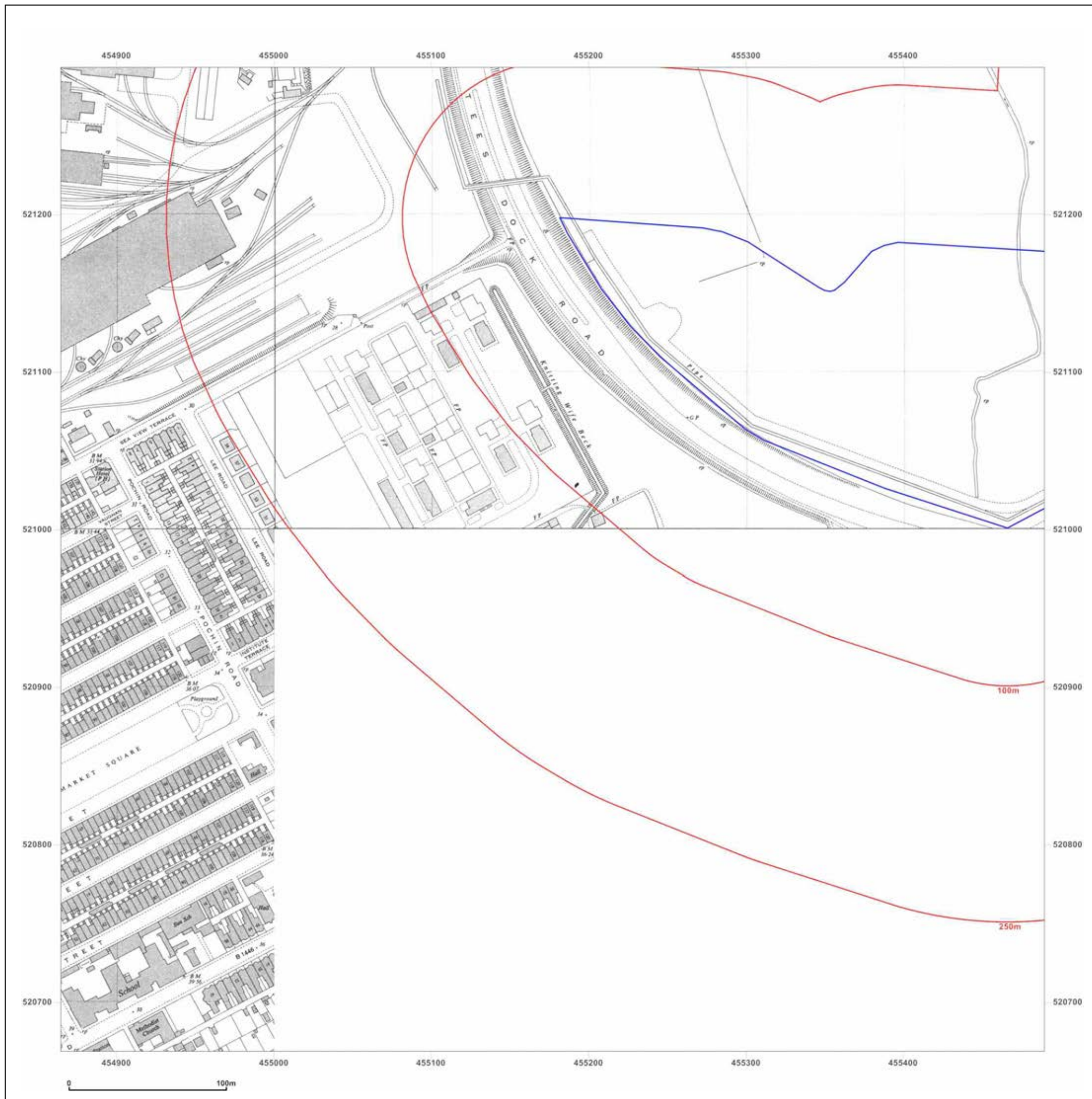


Supplied by:
www.emapsite.com
sales@emapsite.com

© Crown copyright and database rights 2019 Ordnance Survey 100035207

Production date: 03 June 2019

Map legend available at:
www.groundsure.com/sites/default/files/groundsure_legend.pdf



Site Details:

South Tees Development


Client Ref: EMS_546959_736031
Report Ref: EMS-546959_736031_LS_1_1
Grid Ref: 455177, 520981

Map Name: National Grid

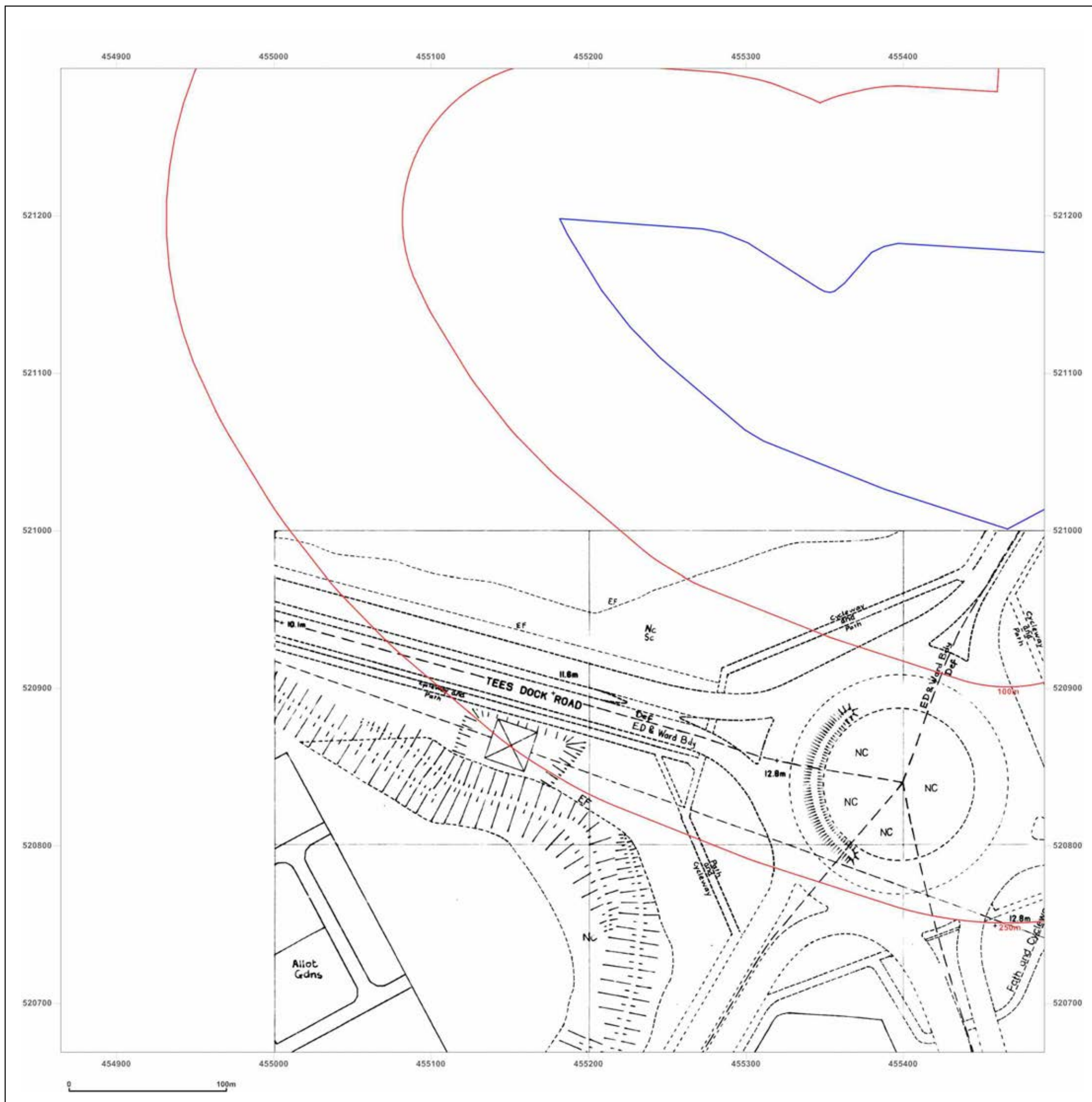
Map date: 1990

Scale: 1:2,500

Printed at: 1:2,500



Surveyed N/A
 Revised N/A
 Edition N/A
 Copyright N/A
 Levelled N/A



Produced by
 Groundsure Insights
www.groundsure.com



Supplied by:
www.emapsite.com
sales@emapsite.com

© Crown copyright and database rights 2019 Ordnance Survey 100035207

Production date: 03 June 2019

Map legend available at:
www.groundsure.com/sites/default/files/groundsure_legend.pdf

Site Details:

South Tees Development

Client Ref: EMS_546959_736031
Report Ref: EMS-546959_736031_LS_1_2
Grid Ref: 455177, 521606

Map Name: County Series

Map date: 1894-1895

Scale: 1:2,500

Printed at: 1:2,500



Surveyed 1895
 Revised 1895
 Edition N/A
 Copyright N/A
 Levelled N/A

Surveyed 1894
 Revised 1894
 Edition N/A
 Copyright N/A
 Levelled N/A



Produced by
 Groundsure Insights
www.groundsure.com

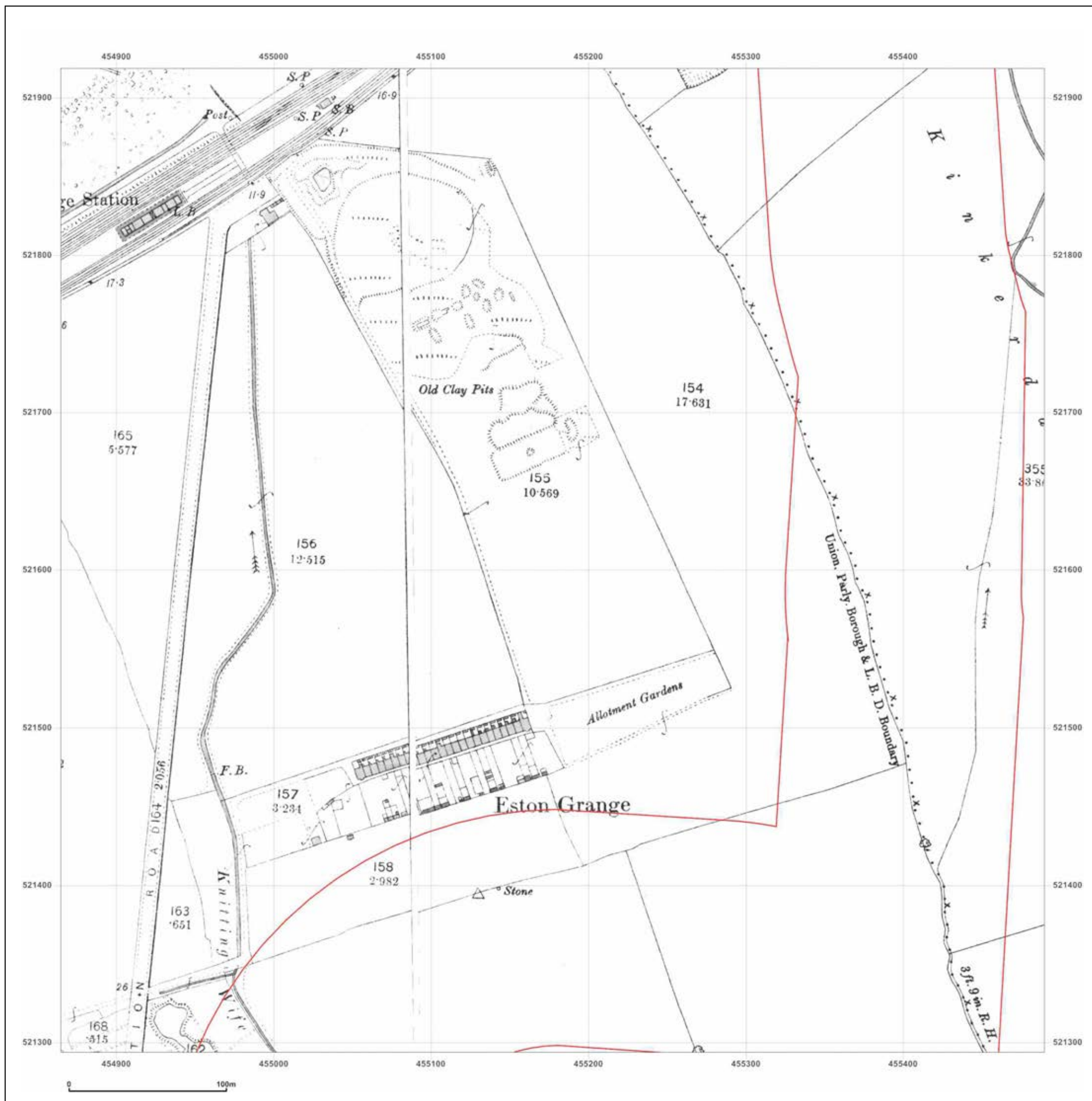


Supplied by:
www.emapsite.com
sales@emapsite.com

© Crown copyright and database rights 2019 Ordnance Survey 100035207

Production date: 03 June 2019

Map legend available at:
www.groundsure.com/sites/default/files/groundsure_legend.pdf



Site Details:

South Tees Development

Client Ref: EMS_546959_736031
Report Ref: EMS-546959_736031_LS_1_2
Grid Ref: 455177, 521606

Map Name: County Series


Map date: 1899

Scale: 1:2,500

Printed at: 1:2,500



Surveyed 1899
Revised 1899
Edition N/A
Copyright N/A
Levelled N/A



Produced by
Groundsure Insights
www.groundsure.com

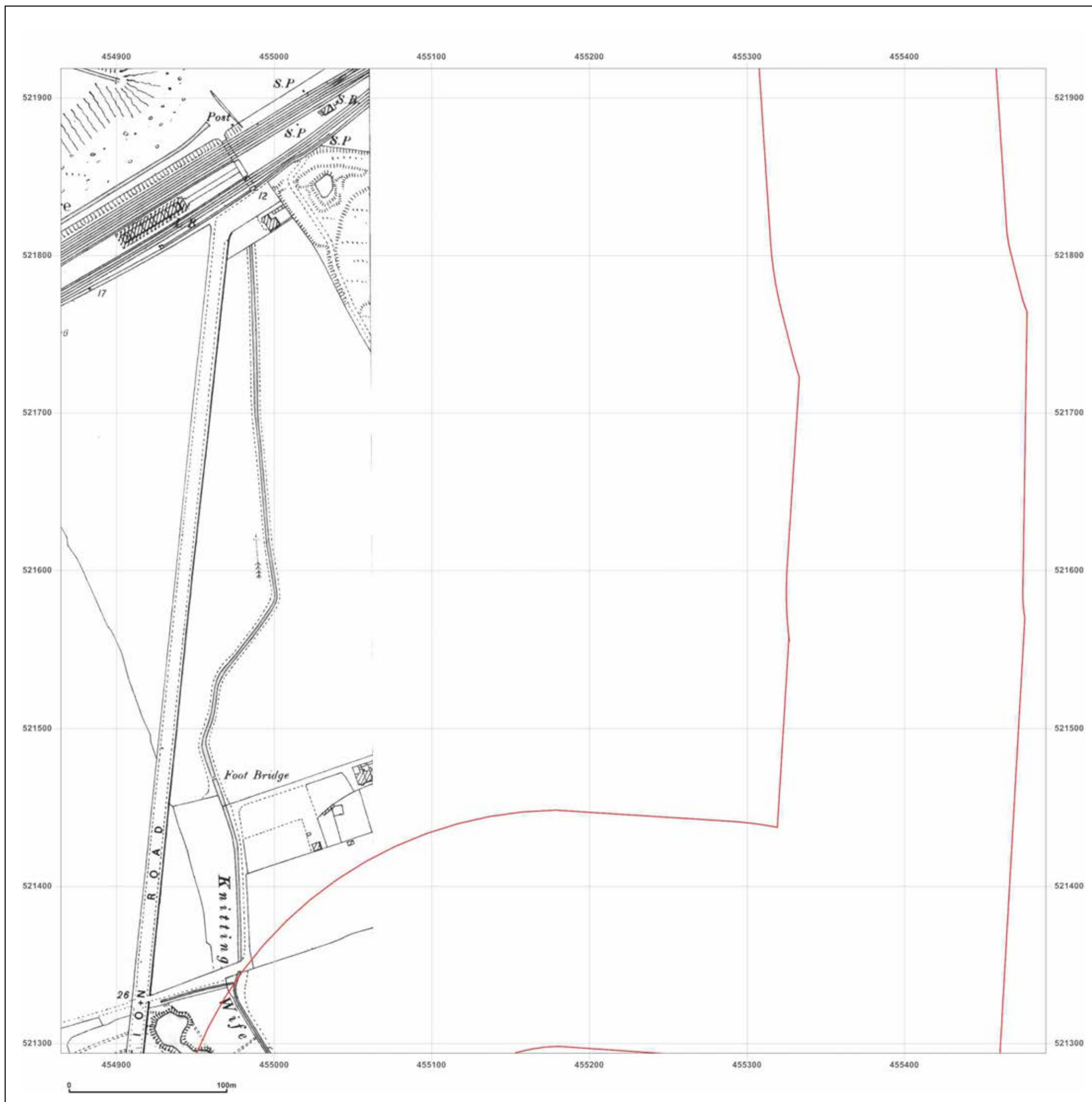


Supplied by:
www.emapsite.com
sales@emapsite.com

© Crown copyright and database rights 2019 Ordnance Survey 100035207

Production date: 03 June 2019

Map legend available at:
www.groundsure.com/sites/default/files/groundsure_legend.pdf



Site Details:

South Tees Development

Client Ref: EMS_546959_736031
Report Ref: EMS-546959_736031_LS_1_2
Grid Ref: 455177, 521606

Map Name: County Series


Map date: 1913-1915

Scale: 1:2,500

Printed at: 1:2,500



Surveyed 1913
 Revised 1913
 Edition N/A
 Copyright N/A
 Levelled N/A



Surveyed 1915
 Revised 1915
 Edition N/A
 Copyright N/A
 Levelled N/A



Produced by
 Groundsure Insights
www.groundsure.com



Supplied by:
www.emapsite.com
sales@emapsite.com

© Crown copyright and database rights 2019 Ordnance Survey 100035207

Production date: 03 June 2019

Map legend available at:
www.groundsure.com/sites/default/files/groundsure_legend.pdf



Site Details:

South Tees Development

Client Ref: EMS_546959_736031
Report Ref: EMS-546959_736031_LS_1_2
Grid Ref: 455177, 521606

Map Name: County Series

Map date: 1915

Scale: 1:2,500

Printed at: 1:2,500



Surveyed 1915
 Revised 1915
 Edition N/A
 Copyright N/A
 Levelled N/A



Produced by
 Groundsure Insights
www.groundsure.com

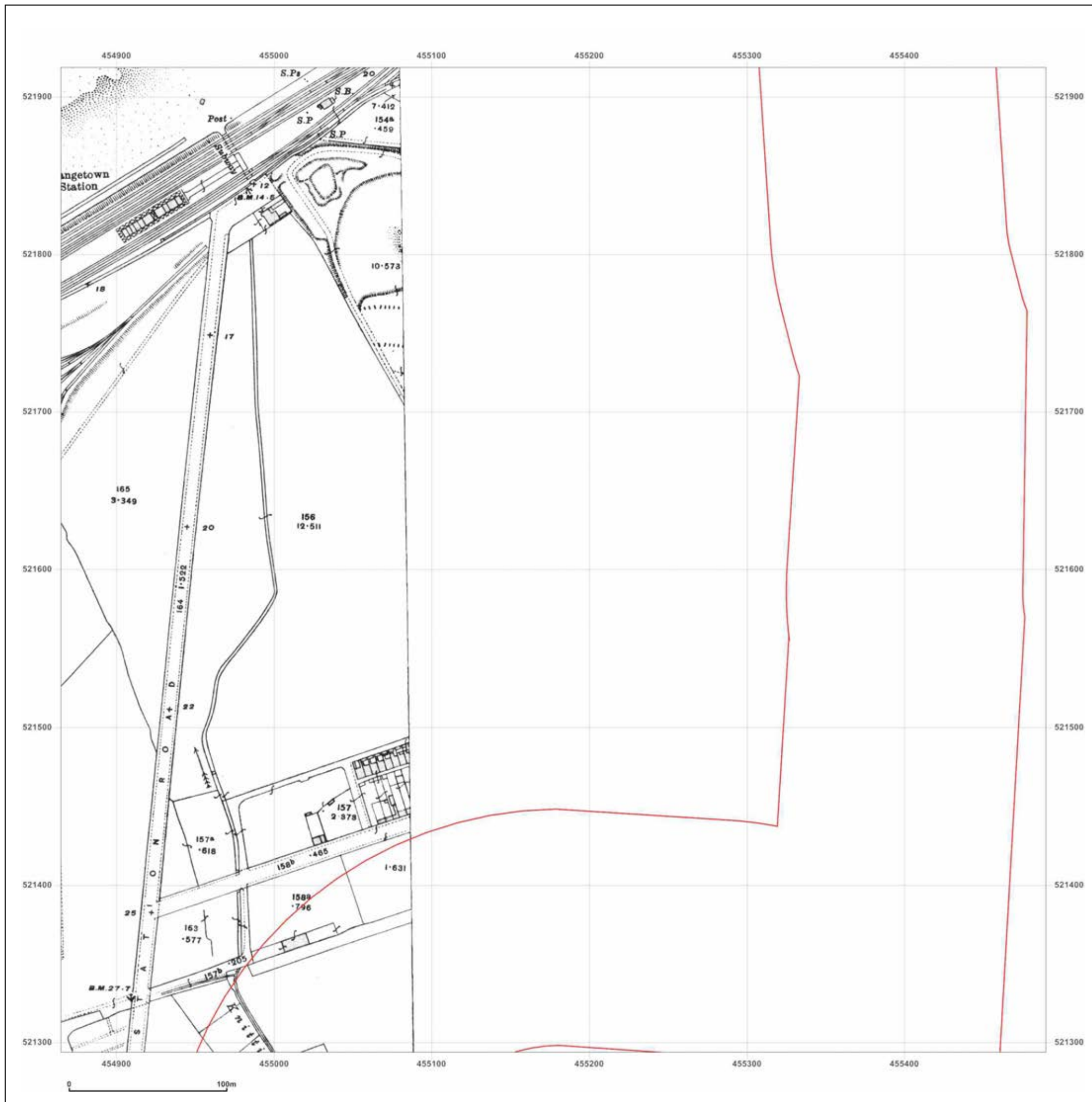


Supplied by:
www.emapsite.com
sales@emapsite.com

© Crown copyright and database rights 2019 Ordnance Survey 100035207

Production date: 03 June 2019

Map legend available at:
www.groundsure.com/sites/default/files/groundsure_legend.pdf



Site Details:

South Tees Development

Client Ref: EMS_546959_736031
Report Ref: EMS-546959_736031_LS_1_2
Grid Ref: 455177, 521606

Map Name: County Series

Map date: 1929

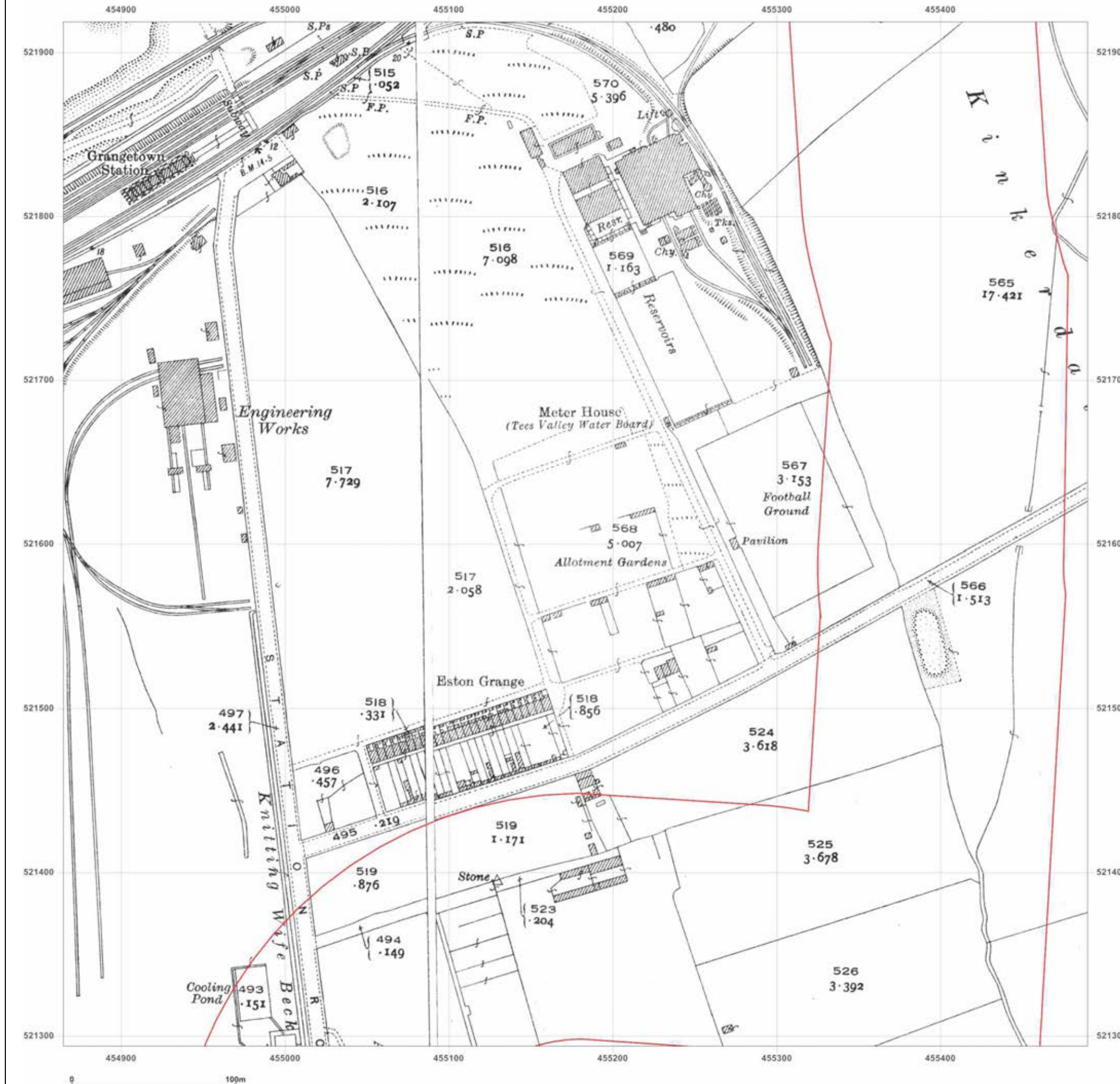
Scale: 1:2,500

Printed at: 1:2,500



Surveyed 1929
 Revised 1929
 Edition N/A
 Copyright N/A
 Levelled N/A

Surveyed 1929
 Revised 1929
 Edition N/A
 Copyright N/A
 Levelled N/A



Produced by
 Groundsure Insights
www.groundsure.com



Supplied by:
www.emapsite.com
sales@emapsite.com

© Crown copyright and database rights 2019 Ordnance Survey 100035207

Production date: 03 June 2019

Map legend available at:
www.groundsure.com/sites/default/files/groundsure_legend.pdf

Site Details:

South Tees Development

Client Ref: EMS_546959_736031
Report Ref: EMS-546959_736031_LS_1_2
Grid Ref: 455177, 521606

Map Name: County Series


Map date: 1941

Scale: 1:2,500

Printed at: 1:2,500



Surveyed 1941
Revised 1941
Edition N/A
Copyright N/A
Levelled N/A



Produced by
Groundsure Insights
www.groundsure.com

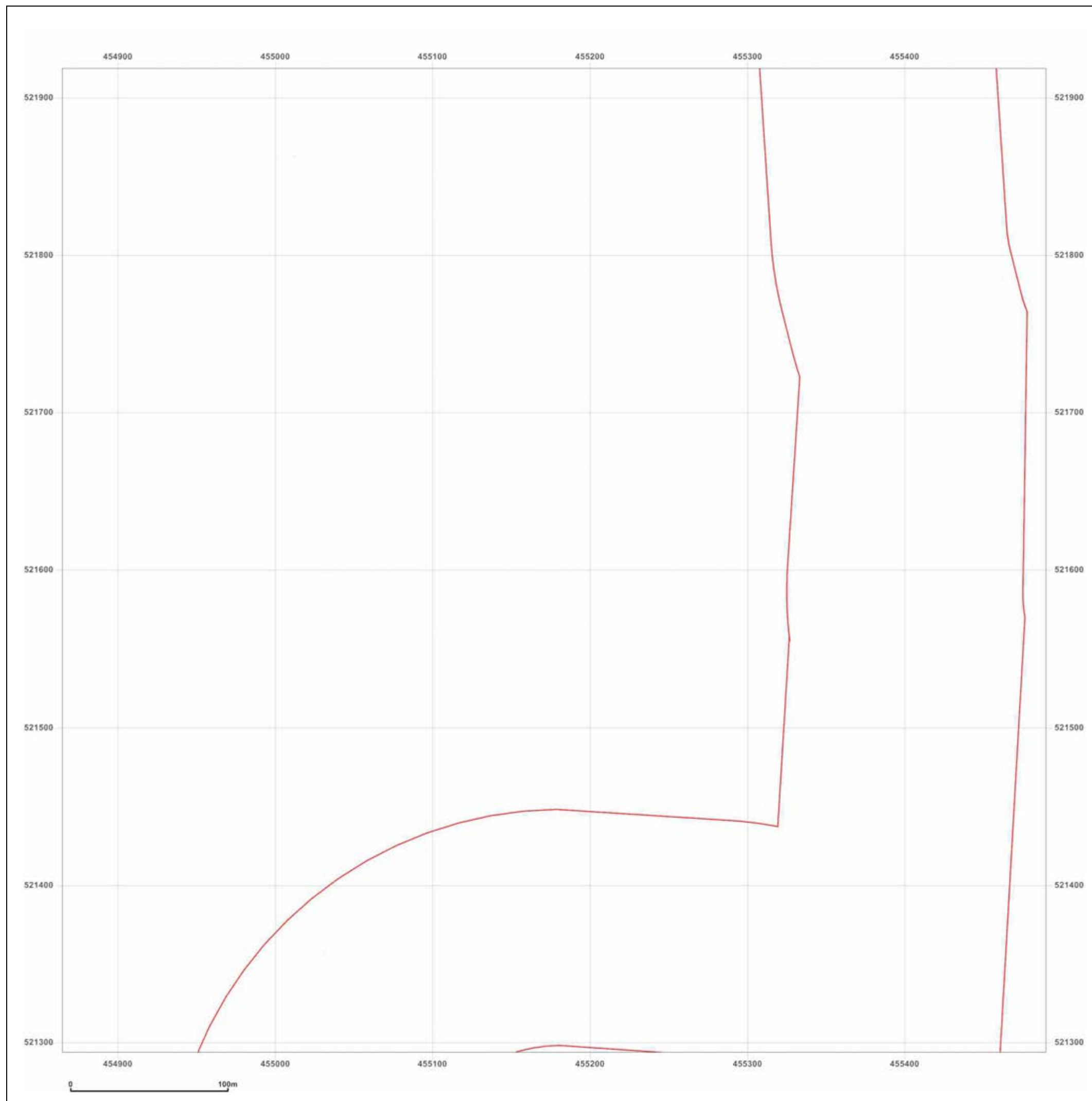


Supplied by:
www.emapsite.com
sales@emapsite.com

© Crown copyright and database rights 2019 Ordnance Survey 100035207

Production date: 03 June 2019

Map legend available at:
www.groundsure.com/sites/default/files/groundsure_legend.pdf



Site Details:

South Tees Development

Client Ref: EMS_546959_736031
Report Ref: EMS-546959_736031_LS_1_2
Grid Ref: 455177, 521606

Map Name: National Grid

Map date: 1952

Scale: 1:2,500

Printed at: 1:2,500



Surveyed 1952
 Revised 1952
 Edition 1954
 Copyright N/A
 Levelled 1948

Surveyed 1952
 Revised 1952
 Edition 1954
 Copyright N/A
 Levelled 1948



Produced by
 Groundsure Insights
www.groundsure.com



Supplied by:
www.emapsite.com
sales@emapsite.com

© Crown copyright and database rights 2019 Ordnance Survey 100035207

Production date: 03 June 2019

Map legend available at:
www.groundsure.com/sites/default/files/groundsure_legend.pdf



Site Details:

South Tees Development

Client Ref: EMS_546959_736031
Report Ref: EMS-546959_736031_LS_1_2
Grid Ref: 455177, 521606

Map Name: National Grid

Map date: 1960

Scale: 1:2,500

Printed at: 1:2,500



Surveyed 1959
Revised 1959
Edition 1960
Copyright 1960
Levelled 1948



Produced by
Groundsure Insights
www.groundsure.com

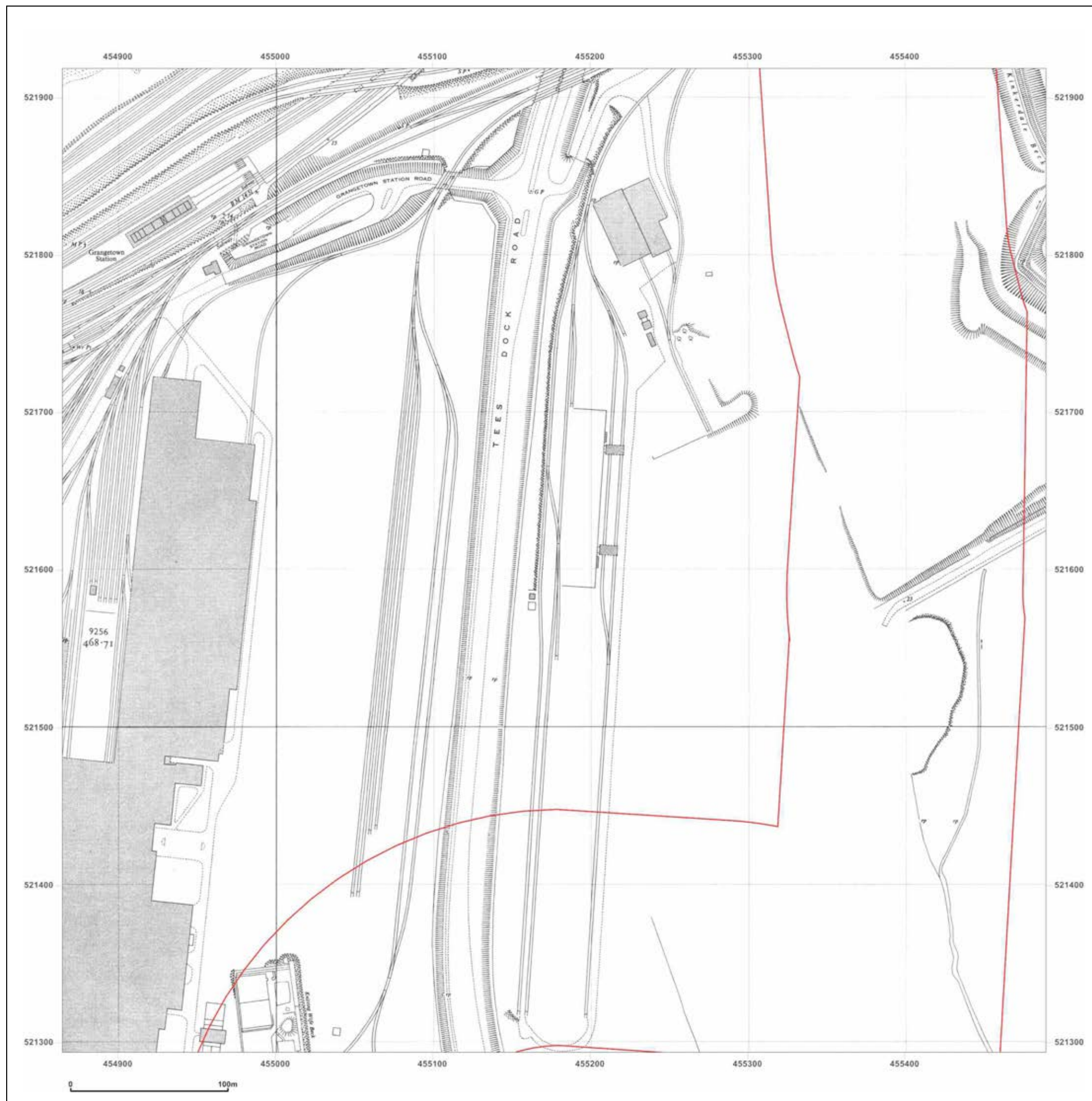


Supplied by:
www.emapsite.com
sales@emapsite.com

© Crown copyright and database rights 2019 Ordnance Survey 100035207

Production date: 03 June 2019

Map legend available at:
www.groundsure.com/sites/default/files/groundsure_legend.pdf



Site Details:

South Tees Development

Client Ref: EMS_546959_736031
Report Ref: EMS-546959_736031_LS_1_3
Grid Ref: 455177, 522232

Map Name: County Series

Map date: 1893-1895

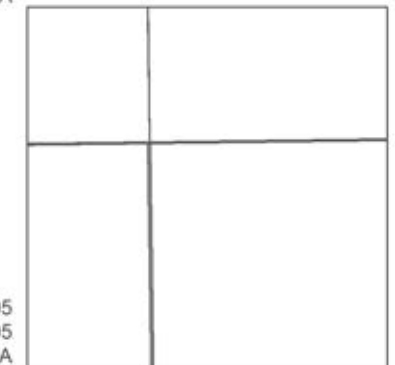
Scale: 1:2,500

Printed at: 1:2,500



Surveyed 1894
 Revised 1894
 Edition N/A
 Copyright N/A
 Levelled N/A

Surveyed 1893
 Revised 1893
 Edition N/A
 Copyright N/A
 Levelled N/A



Surveyed 1895
 Revised 1895
 Edition N/A
 Copyright N/A
 Levelled N/A

Surveyed 1894
 Revised 1894
 Edition N/A
 Copyright N/A
 Levelled N/A



Produced by
 Groundsure Insights
www.groundsure.com

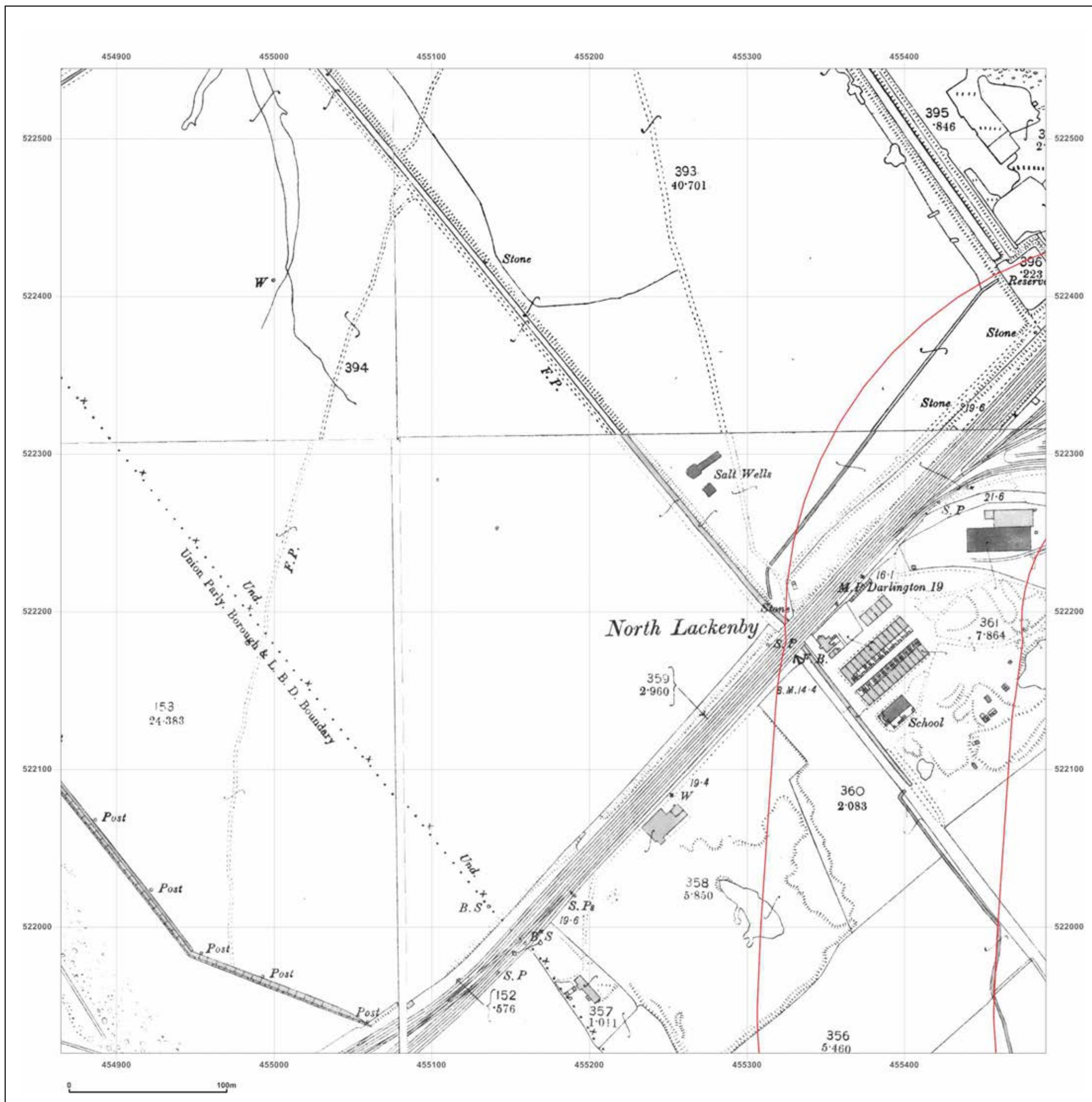


Supplied by:
www.emapsite.com
sales@emapsite.com

© Crown copyright and database rights 2019 Ordnance Survey 100035207

Production date: 03 June 2019

Map legend available at:
www.groundsure.com/sites/default/files/groundsure_legend.pdf



Site Details:

South Tees Development

Client Ref: EMS_546959_736031
Report Ref: EMS-546959_736031_LS_1_3
Grid Ref: 455177, 522232

Map Name: County Series

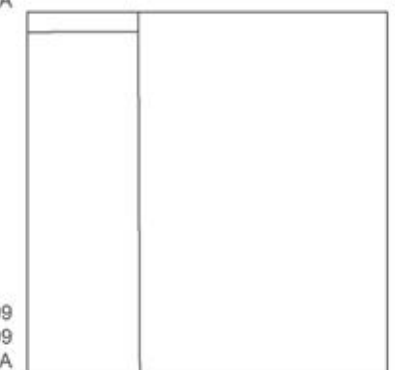
Map date: 1898-1899

Scale: 1:2,500

Printed at: 1:2,500



Surveyed 1898
 Revised 1898
 Edition N/A
 Copyright N/A
 Levelled N/A



Surveyed 1899
 Revised 1899
 Edition N/A
 Copyright N/A
 Levelled N/A



Produced by
 Groundsure Insights
www.groundsure.com

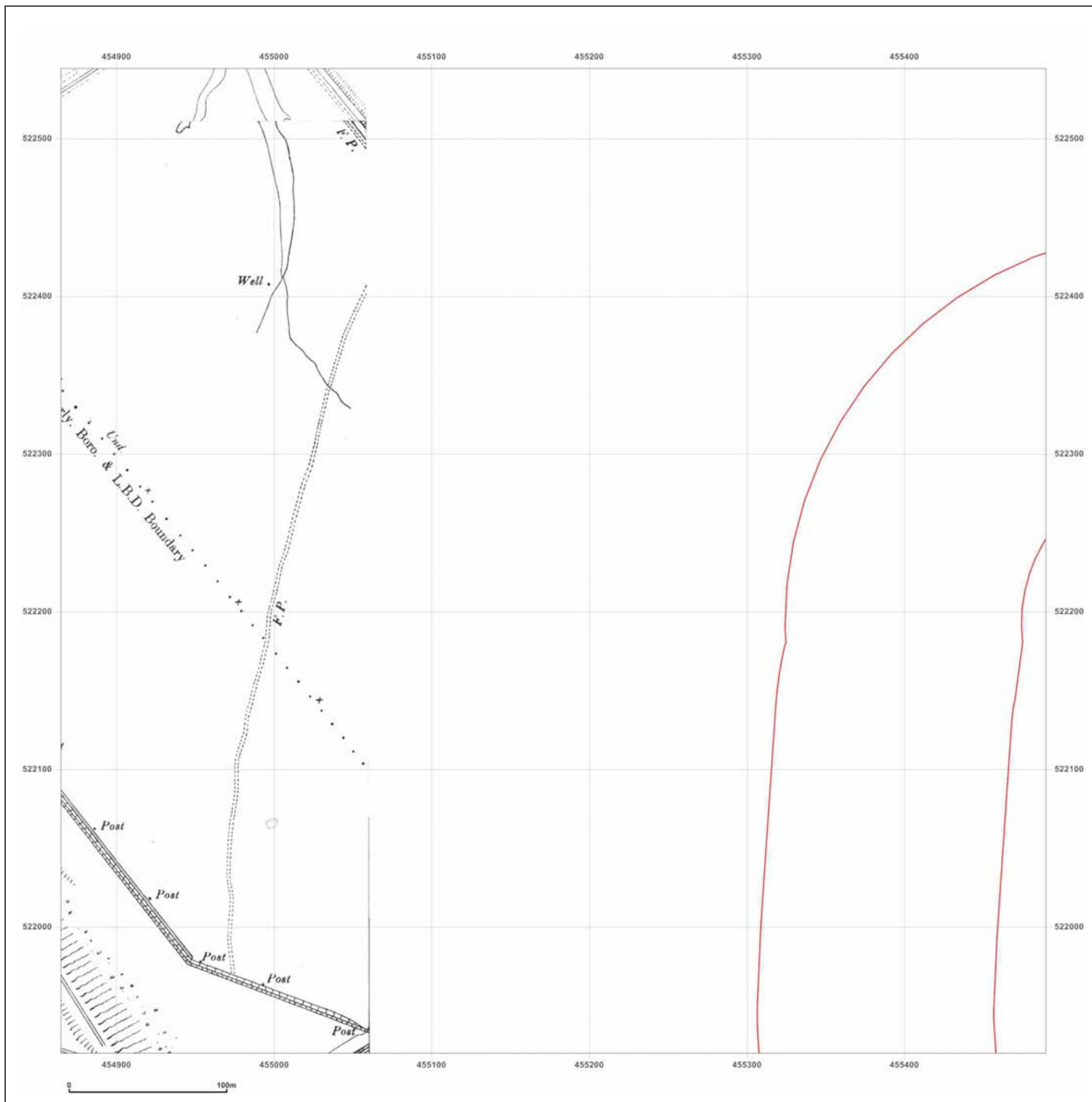


Supplied by:
www.emapsite.com
sales@emapsite.com

© Crown copyright and database rights 2019 Ordnance Survey 100035207

Production date: 03 June 2019

Map legend available at:
www.groundsure.com/sites/default/files/groundsure_legend.pdf



Site Details:

South Tees Development

Client Ref: EMS_546959_736031
Report Ref: EMS-546959_736031_LS_1_3
Grid Ref: 455177, 522232

Map Name: County Series

Map date: 1913-1915

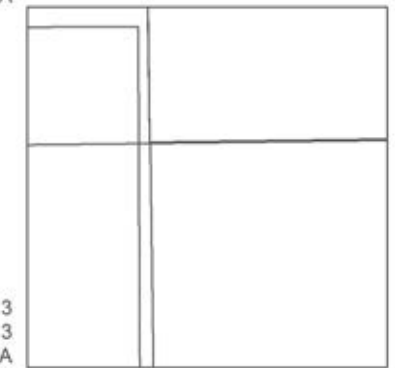
Scale: 1:2,500

Printed at: 1:2,500



Surveyed 1915
 Revised 1915
 Edition N/A
 Copyright N/A
 Levelled N/A

Surveyed 1915
 Revised 1915
 Edition N/A
 Copyright N/A
 Levelled N/A



Surveyed 1913
 Revised 1913
 Edition N/A
 Copyright N/A
 Levelled N/A

Surveyed 1915
 Revised 1915
 Edition N/A
 Copyright N/A
 Levelled N/A



Produced by
 Groundsure Insights
www.groundsure.com

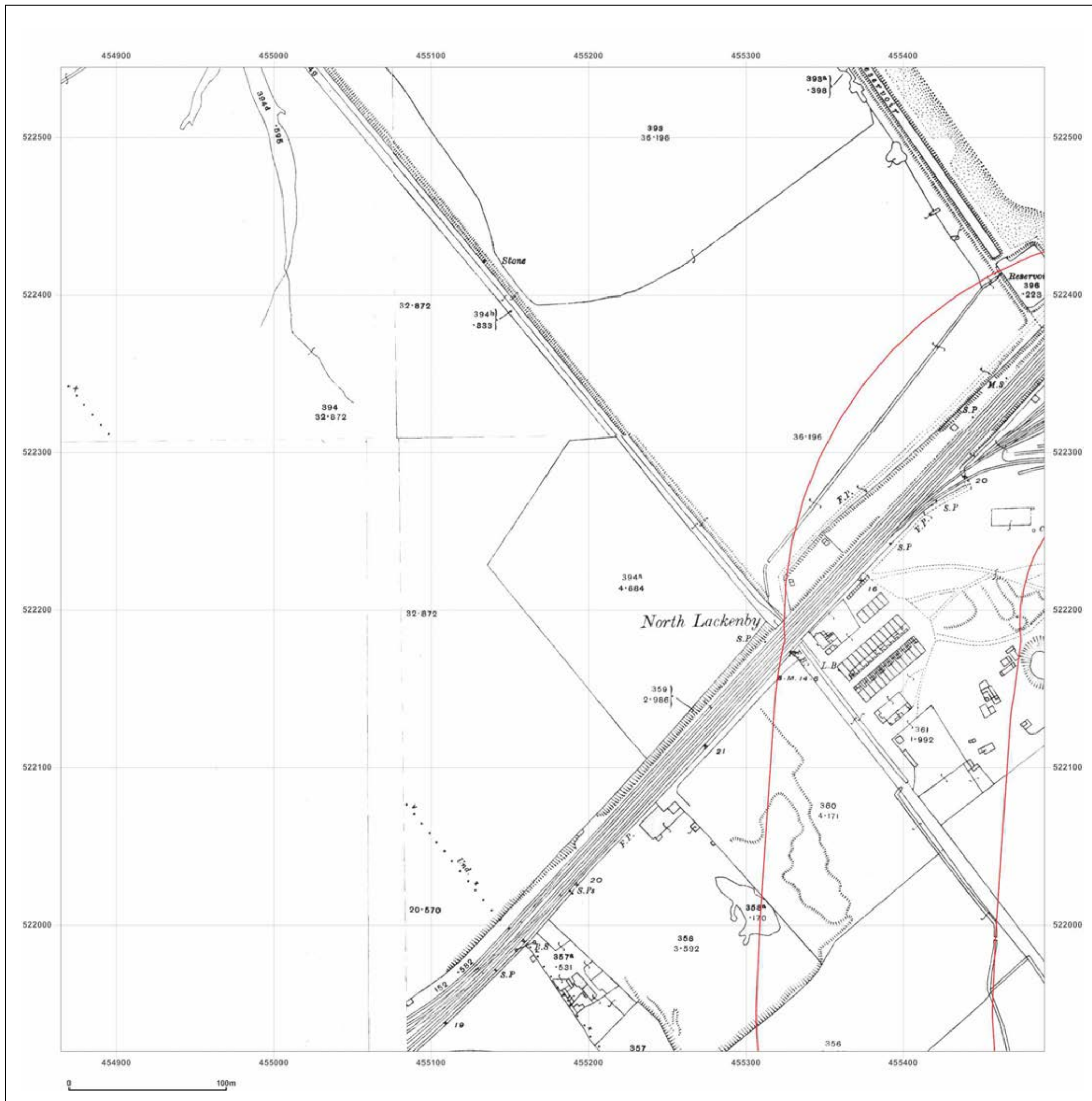


Supplied by:
www.emapsite.com
sales@emapsite.com

© Crown copyright and database rights 2019 Ordnance Survey 100035207

Production date: 03 June 2019

Map legend available at:
www.groundsure.com/sites/default/files/groundsure_legend.pdf



Site Details:

South Tees Development

Client Ref: EMS_546959_736031
Report Ref: EMS-546959_736031_LS_1_3
Grid Ref: 455177, 522232

Map Name: County Series


Map date: 1915

Scale: 1:2,500

Printed at: 1:2,500



Surveyed 1915
Revised 1915
Edition N/A
Copyright N/A
Levelled N/A



Produced by
Groundsure Insights
www.groundsure.com

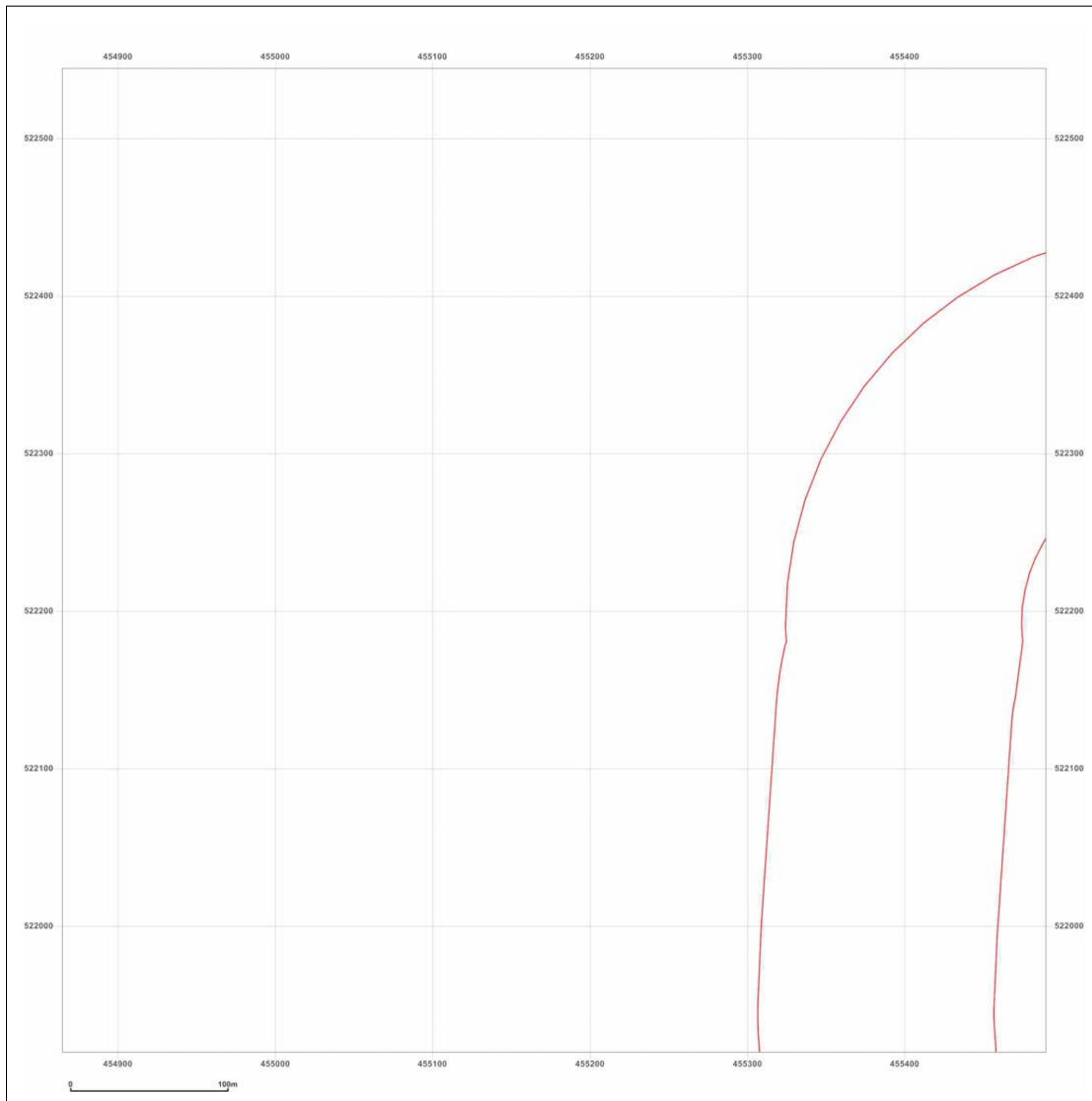


Supplied by:
www.emapsite.com
sales@emapsite.com

© Crown copyright and database rights 2019 Ordnance Survey 100035207

Production date: 03 June 2019

Map legend available at:
www.groundsure.com/sites/default/files/groundsure_legend.pdf



Site Details:

South Tees Development

Client Ref: EMS_546959_736031
Report Ref: EMS-546959_736031_LS_1_3
Grid Ref: 455177, 522232

Map Name: County Series

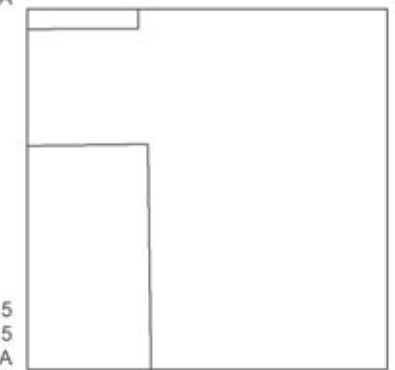
Map date: 1915-1917

Scale: 1:2,500

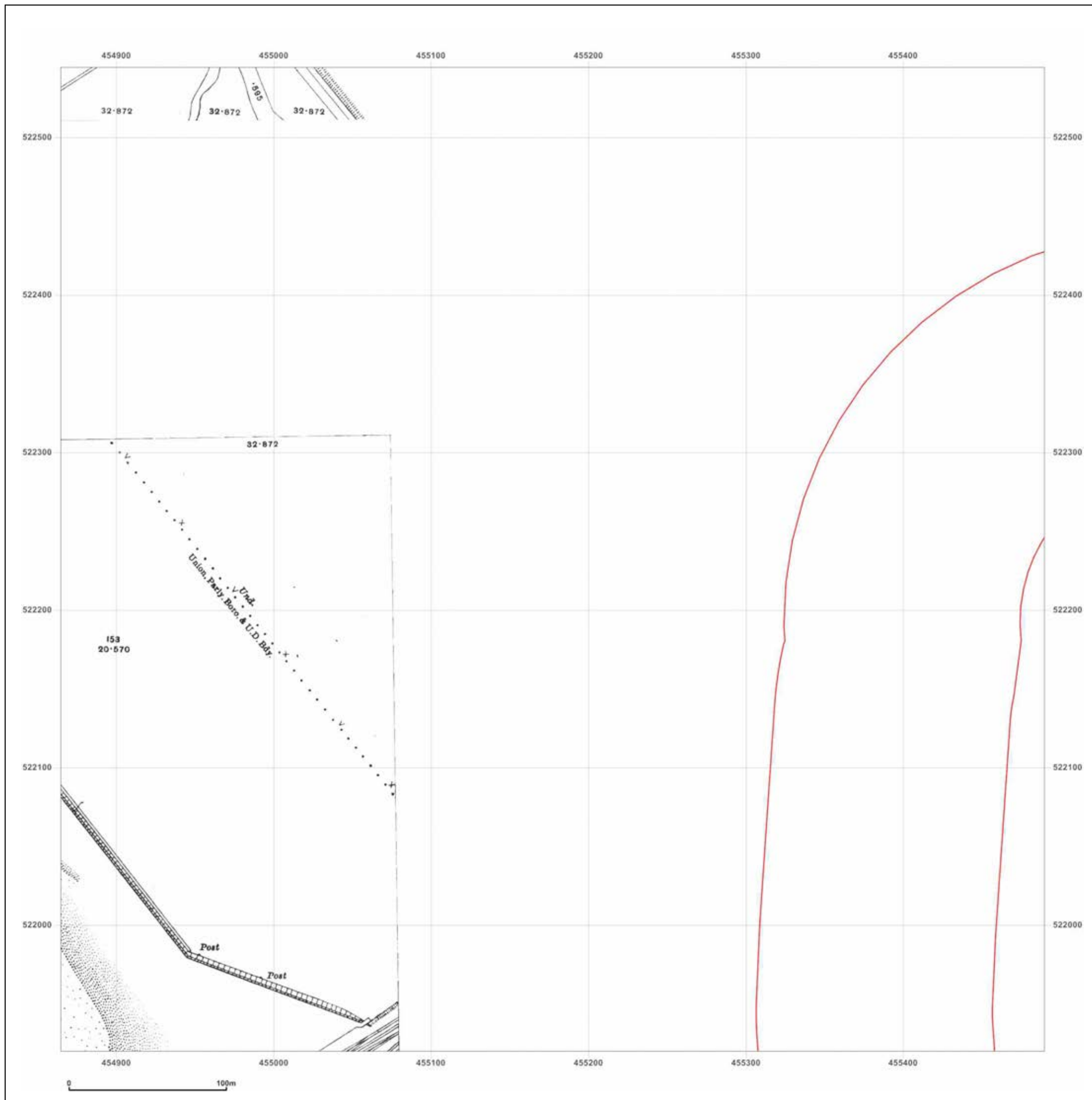
Printed at: 1:2,500



Surveyed 1917
 Revised 1917
 Edition N/A
 Copyright N/A
 Levelled N/A



Surveyed 1915
 Revised 1915
 Edition N/A
 Copyright N/A
 Levelled N/A



Produced by
 Groundsure Insights
www.groundsure.com



Supplied by:
www.emapsite.com
sales@emapsite.com

© Crown copyright and database rights 2019 Ordnance Survey 100035207

Production date: 03 June 2019

Map legend available at:
www.groundsure.com/sites/default/files/groundsure_legend.pdf

Site Details:

South Tees Development

Client Ref: EMS_546959_736031
Report Ref: EMS-546959_736031_LS_1_3
Grid Ref: 455177, 522232

Map Name: County Series

Map date: 1927-1929

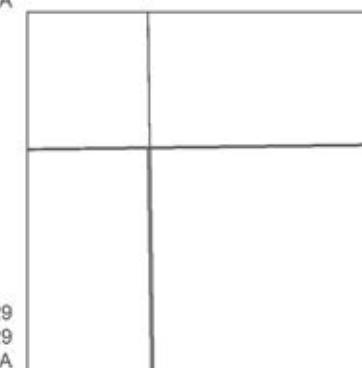
Scale: 1:2,500

Printed at: 1:2,500



Surveyed 1929
 Revised 1929
 Edition N/A
 Copyright N/A
 Levelled N/A

Surveyed 1927
 Revised 1927
 Edition N/A
 Copyright N/A
 Levelled N/A



Surveyed 1929
 Revised 1929
 Edition N/A
 Copyright N/A
 Levelled N/A

Surveyed 1929
 Revised 1929
 Edition N/A
 Copyright N/A
 Levelled N/A



Produced by
 Groundsure Insights
www.groundsure.com

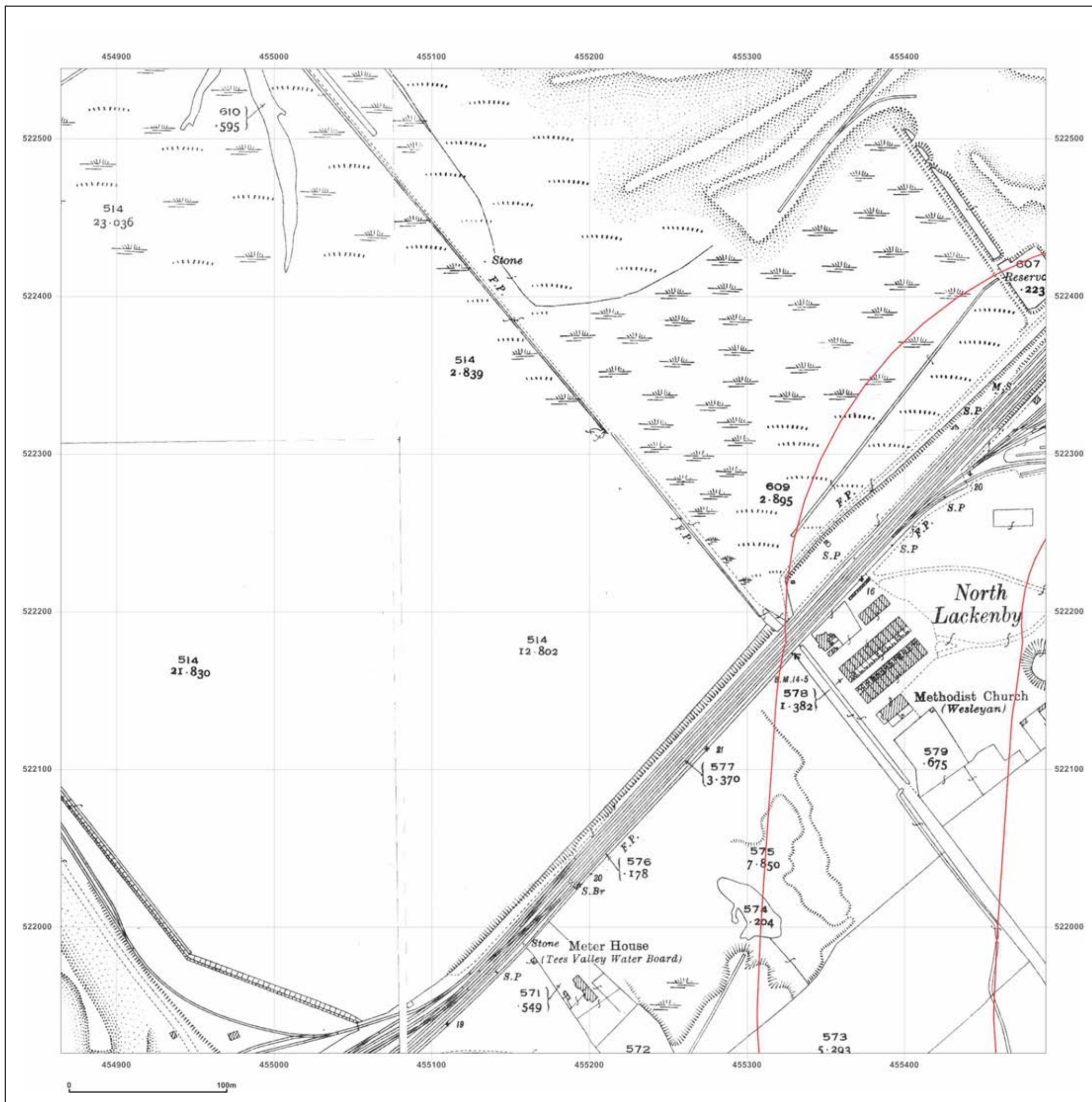


Supplied by:
www.emapsite.com
sales@emapsite.com

© Crown copyright and database rights 2019 Ordnance Survey 100035207

Production date: 03 June 2019

Map legend available at:
www.groundsure.com/sites/default/files/groundsure_legend.pdf



Site Details:

South Tees Development

Client Ref: EMS_546959_736031
Report Ref: EMS-546959_736031_LS_1_3
Grid Ref: 455177, 522232

Map Name: County Series

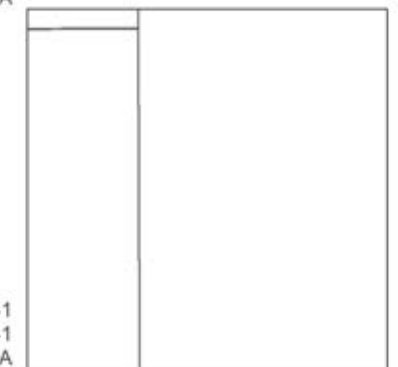
Map date: 1940-1941

Scale: 1:2,500

Printed at: 1:2,500



Surveyed 1940
Revised 1940
Edition N/A
Copyright N/A
Levelled N/A



Surveyed 1941
Revised 1941
Edition N/A
Copyright N/A
Levelled N/A



Produced by
Groundsure Insights
www.groundsure.com

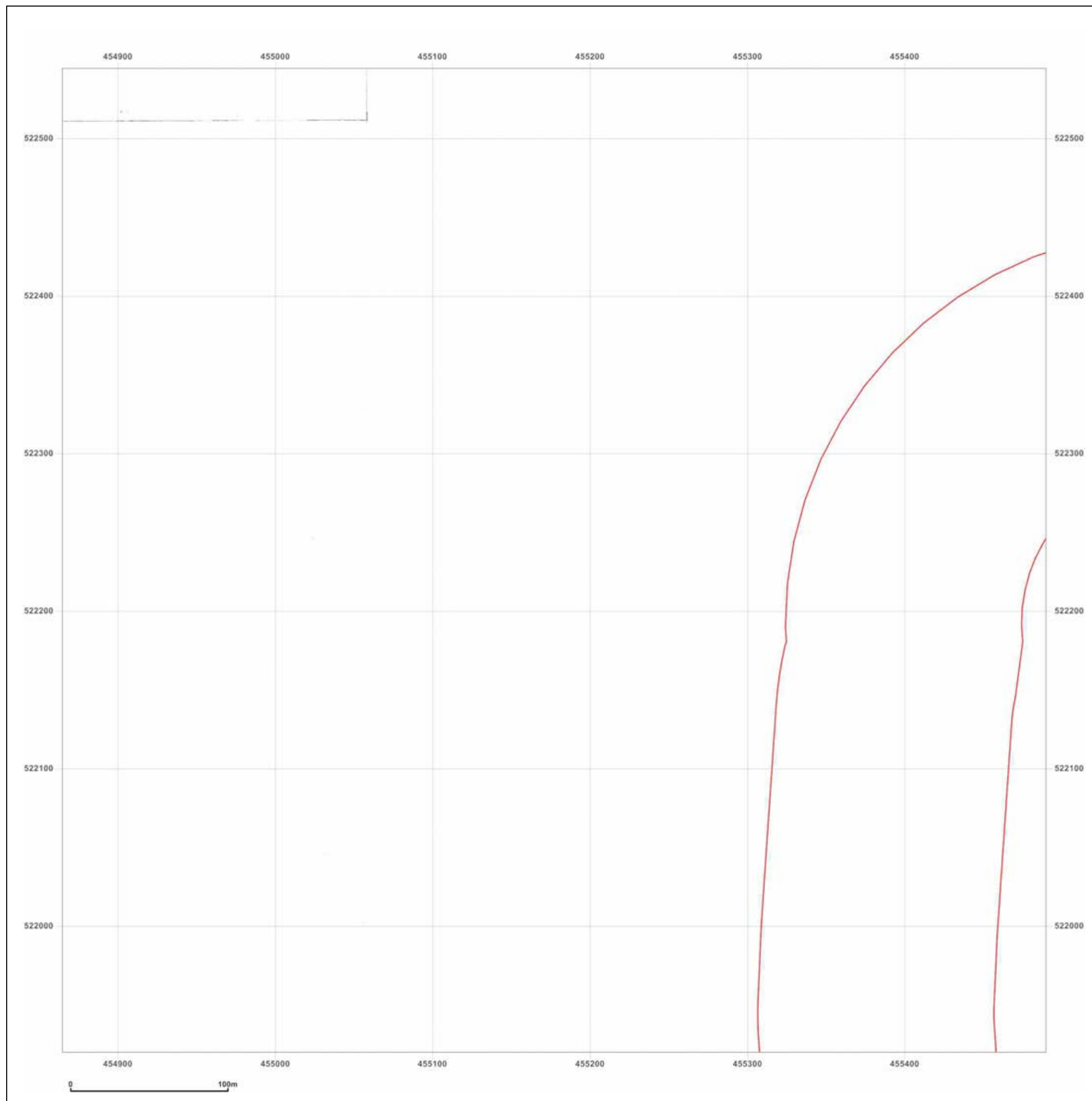


Supplied by:
www.emapsite.com
sales@emapsite.com

© Crown copyright and database rights 2019 Ordnance Survey 100035207

Production date: 03 June 2019

Map legend available at:
www.groundsure.com/sites/default/files/groundsure_legend.pdf



Site Details:

South Tees Development

Client Ref: EMS_546959_736031
Report Ref: EMS-546959_736031_LS_1_3
Grid Ref: 455177, 522232

Map Name: National Grid

Map date: 1952

Scale: 1:2,500

Printed at: 1:2,500



Surveyed 1952
 Revised 1952
 Edition 1954
 Copyright N/A
 Levelled 1948

Surveyed 1952
 Revised 1952
 Edition 1954
 Copyright N/A
 Levelled 1948

Surveyed 1952
 Revised 1952
 Edition 1954
 Copyright N/A
 Levelled 1948

Surveyed 1952
 Revised 1952
 Edition 1954
 Copyright N/A
 Levelled 1948



Produced by
 Groundsure Insights
www.groundsure.com

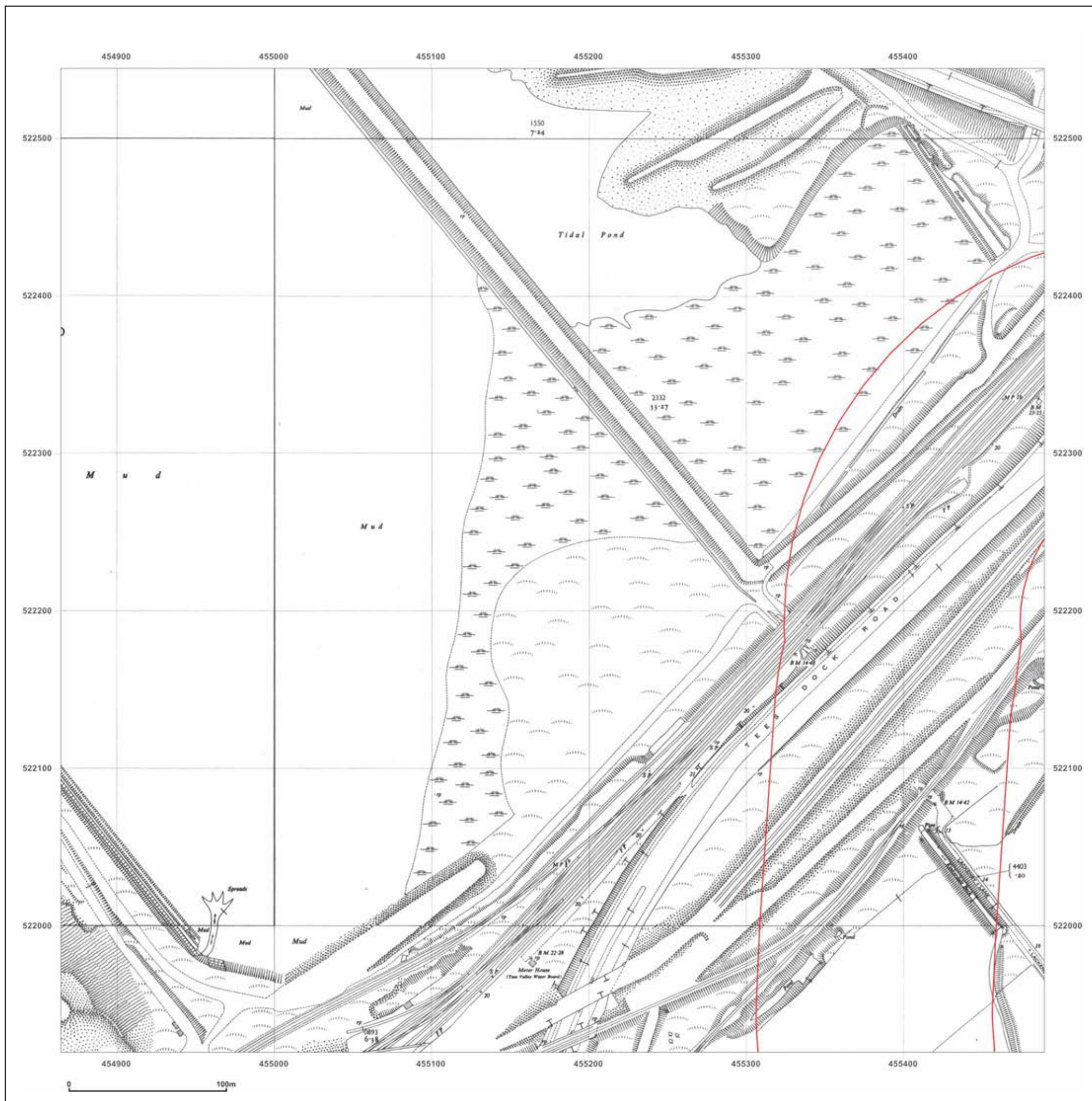


Supplied by:
www.emapsite.com
sales@emapsite.com

© Crown copyright and database rights 2019 Ordnance Survey 100035207

Production date: 03 June 2019

Map legend available at:
www.groundsure.com/sites/default/files/groundsure_legend.pdf



Site Details:

South Tees Development

Client Ref: EMS_546959_736031
Report Ref: EMS-546959_736031_LS_2_1
Grid Ref: 455803, 520981

Map Name: County Series

Map date: 1894

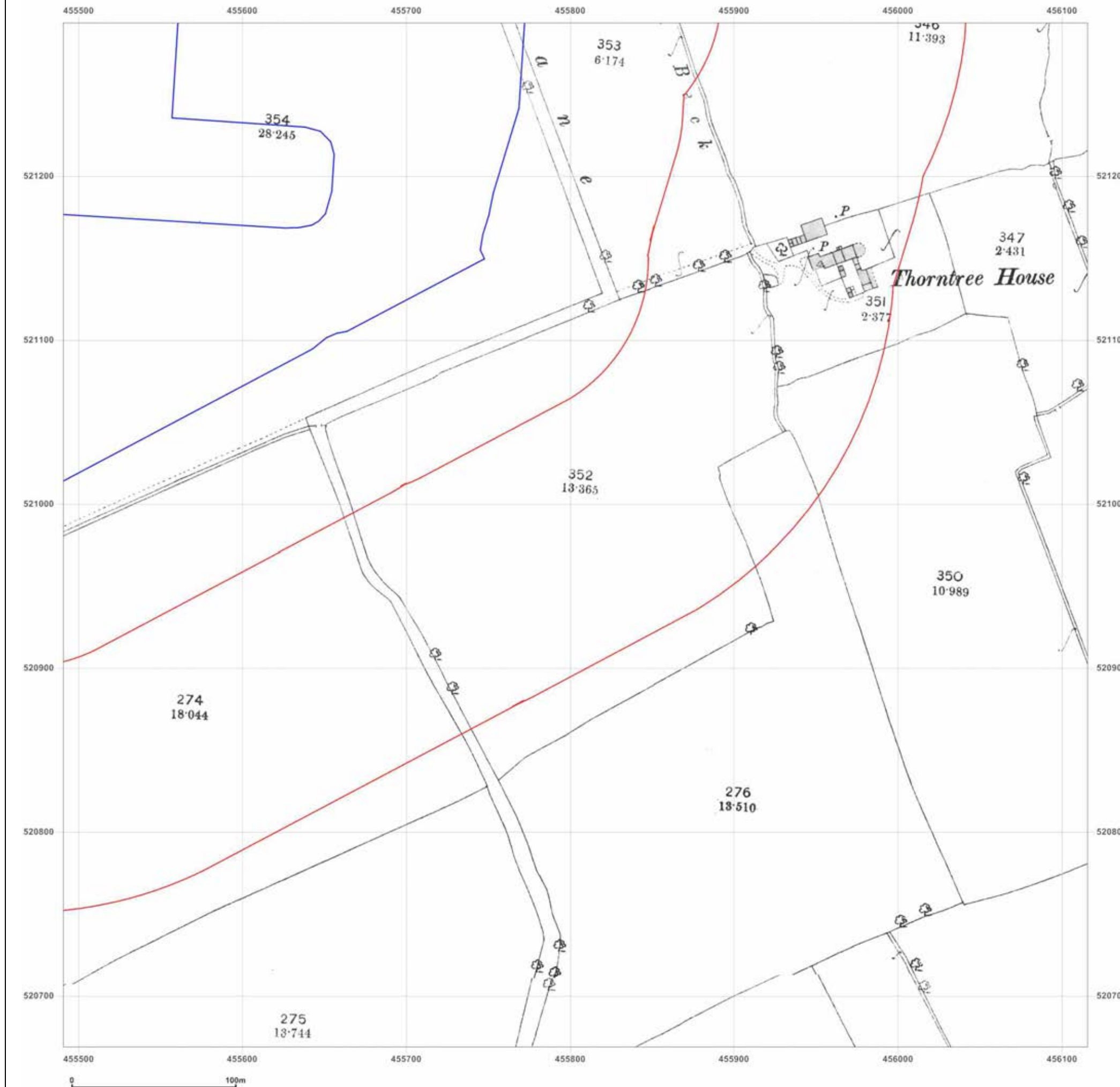
Scale: 1:2,500

Printed at: 1:2,500



Surveyed 1894
 Revised 1894
 Edition N/A
 Copyright N/A
 Levelled N/A

Surveyed 1894
 Revised 1894
 Edition N/A
 Copyright N/A
 Levelled N/A



Produced by
 Groundsure Insights
www.groundsure.com



Supplied by:
www.emapsite.com
sales@emapsite.com

© Crown copyright and database rights 2019 Ordnance Survey 100035207

Production date: 03 June 2019

Map legend available at:
www.groundsure.com/sites/default/files/groundsure_legend.pdf

Site Details:

South Tees Development

Client Ref: EMS_546959_736031
Report Ref: EMS-546959_736031_LS_2_1
Grid Ref: 455803, 520981

Map Name: County Series

Map date: 1915

Scale: 1:2,500

Printed at: 1:2,500



Surveyed 1915
 Revised 1915
 Edition N/A
 Copyright N/A
 Levelled N/A

Surveyed 1915
 Revised 1915
 Edition N/A
 Copyright N/A
 Levelled N/A



Produced by
 Groundsure Insights
www.groundsure.com

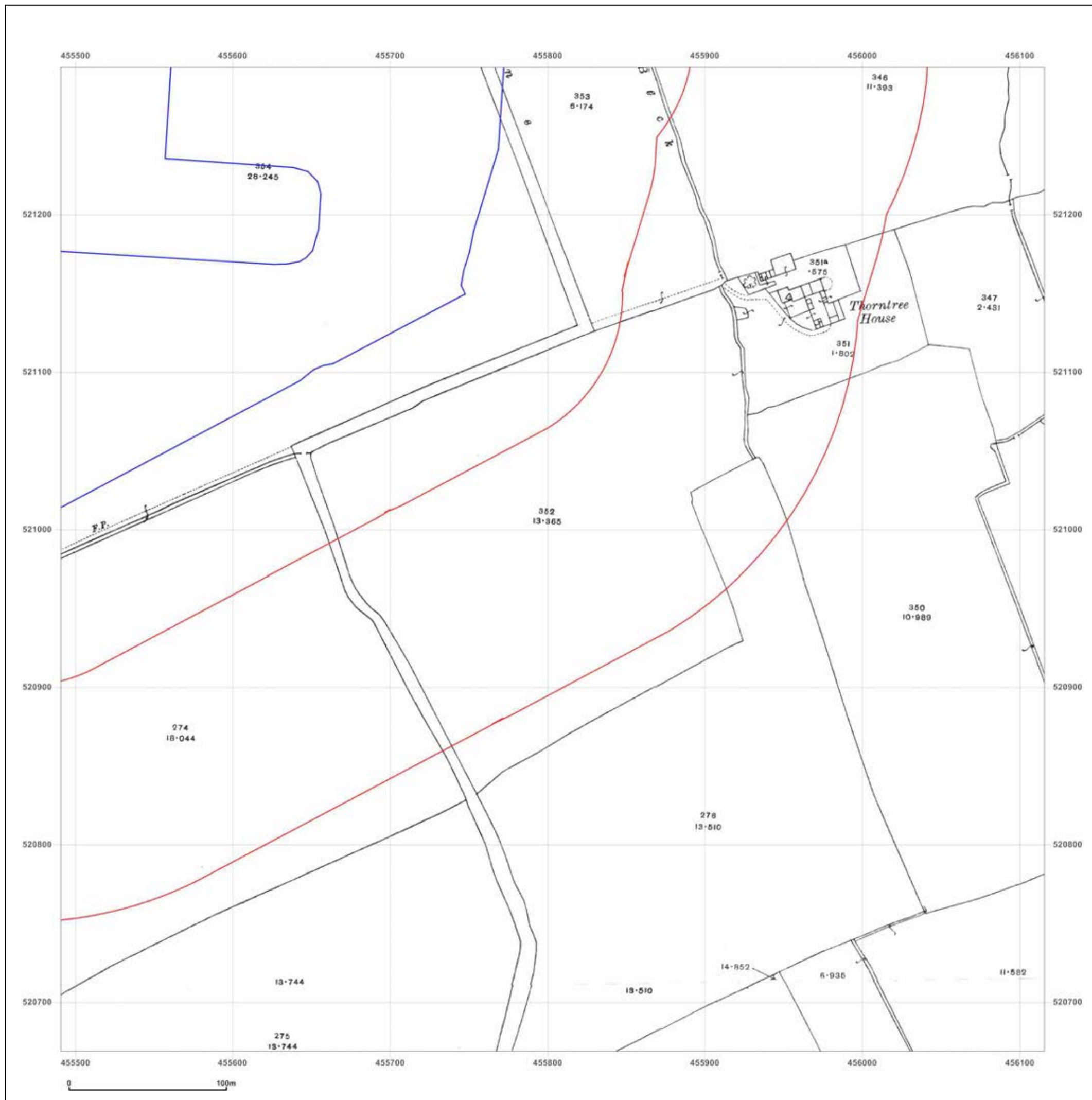


Supplied by:
www.emapsite.com
sales@emapsite.com

© Crown copyright and database rights 2019 Ordnance Survey 100035207

Production date: 03 June 2019

Map legend available at:
www.groundsure.com/sites/default/files/groundsure_legend.pdf



Site Details:

South Tees Development

Client Ref: EMS_546959_736031
Report Ref: EMS-546959_736031_LS_2_1
Grid Ref: 455803, 520981

Map Name: County Series

Map date: 1929

Scale: 1:2,500

Printed at: 1:2,500



Surveyed 1929
 Revised 1929
 Edition N/A
 Copyright N/A
 Levelled N/A

Surveyed 1929
 Revised 1929
 Edition N/A
 Copyright N/A
 Levelled N/A



Produced by
 Groundsure Insights
www.groundsure.com

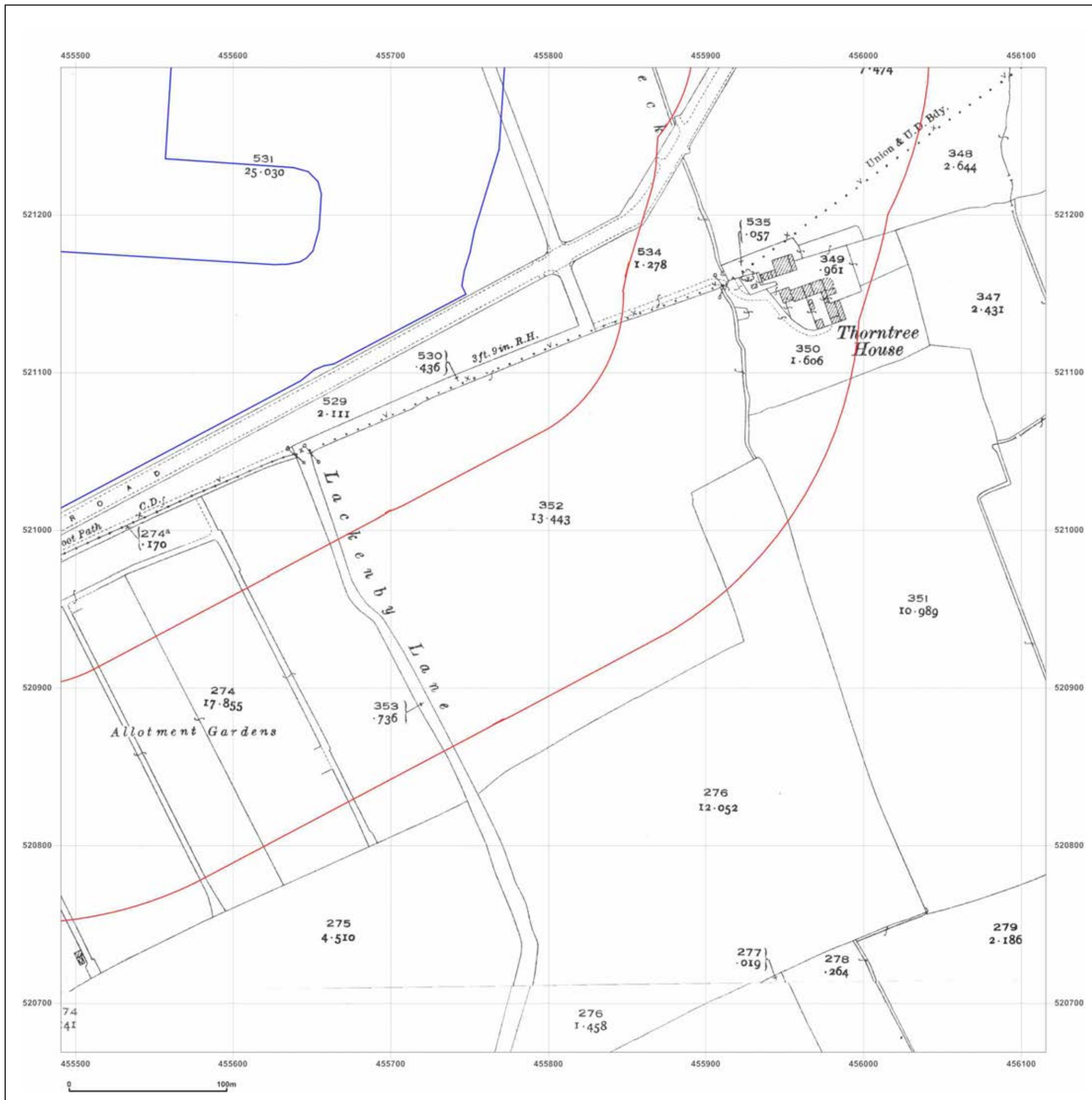


Supplied by:
www.emapsite.com
sales@emapsite.com

© Crown copyright and database rights 2019 Ordnance Survey 100035207

Production date: 03 June 2019

Map legend available at:
www.groundsure.com/sites/default/files/groundsure_legend.pdf



Site Details:

South Tees Development

Client Ref: EMS_546959_736031
Report Ref: EMS-546959_736031_LS_2_1
Grid Ref: 455803, 520981

Map Name: National Grid

Map date: 1952

Scale: 1:2,500

Printed at: 1:2,500



Surveyed 1952
 Revised 1952
 Edition 1954
 Copyright N/A
 Levelled 1948

Surveyed 1952
 Revised 1952
 Edition 1955
 Copyright N/A
 Levelled 1948

Surveyed 1952
 Revised 1952
 Edition 1954
 Copyright N/A
 Levelled 1948



Produced by
 Groundsure Insights
www.groundsure.com

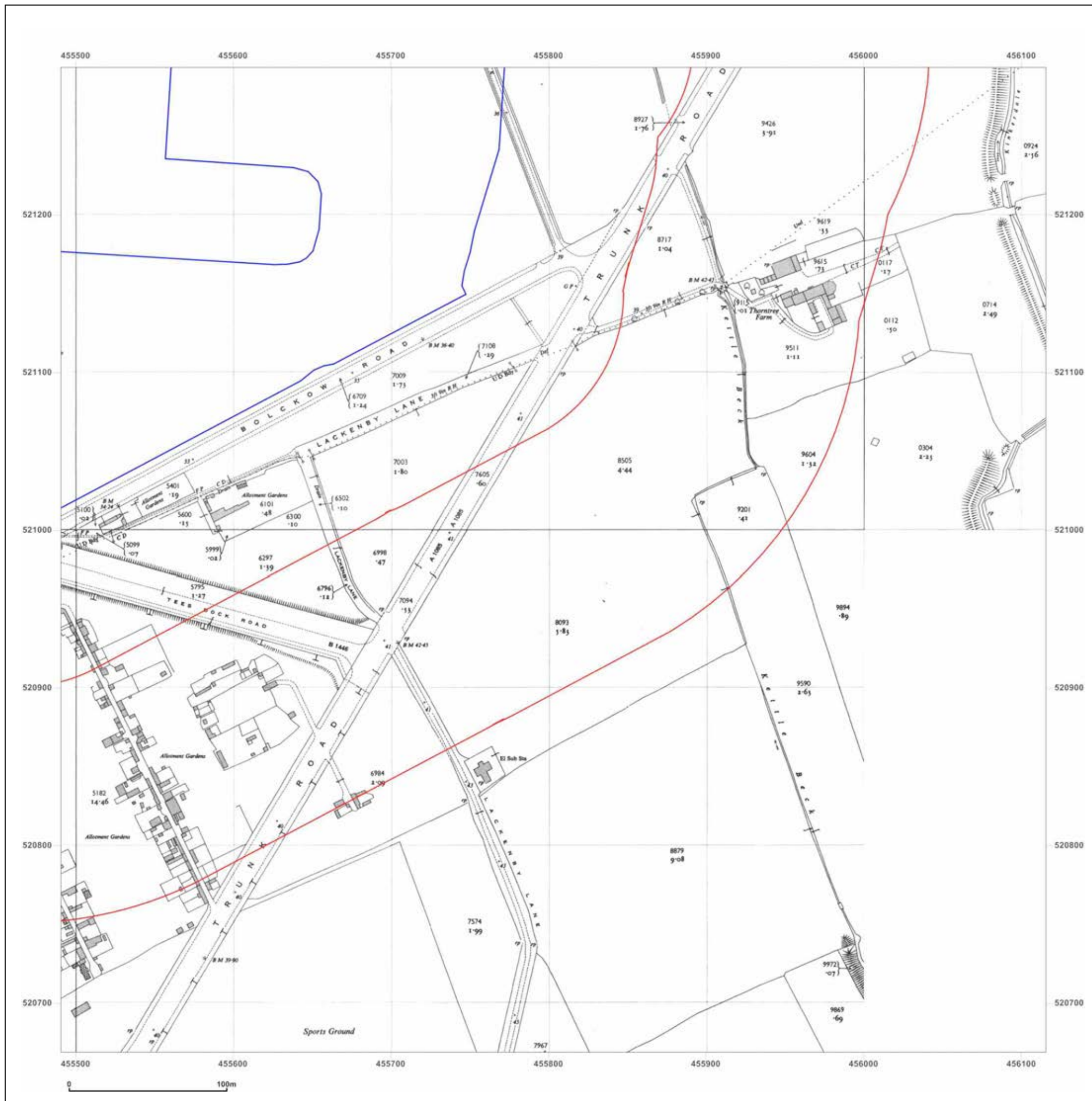


Supplied by:
www.emapsite.com
sales@emapsite.com

© Crown copyright and database rights 2019 Ordnance Survey 100035207

Production date: 03 June 2019

Map legend available at:
www.groundsure.com/sites/default/files/groundsure_legend.pdf



Site Details:

South Tees Development

Client Ref: EMS_546959_736031
Report Ref: EMS-546959_736031_LS_2_1
Grid Ref: 455803, 520981

Map Name: National Grid

Map date: 1960-1961



Scale: 1:2,500

Printed at: 1:2,500



Surveyed 1959
 Revised 1959
 Edition 1960
 Copyright 1960
 Levelled 1948

Surveyed 1961
 Revised 1961
 Edition 1963
 Copyright 1963
 Levelled 1959



Produced by
 Groundsure Insights
www.groundsure.com



Supplied by:
www.emapsite.com
sales@emapsite.com

© Crown copyright and database rights 2019 Ordnance Survey 100035207

Production date: 03 June 2019

Map legend available at:
www.groundsure.com/sites/default/files/groundsure_legend.pdf

Site Details:

South Tees Development

Client Ref: EMS_546959_736031
Report Ref: EMS-546959_736031_LS_2_1
Grid Ref: 455803, 520981

Map Name: National Grid

Map date: 1987-1990

Scale: 1:2,500

Printed at: 1:2,500



Surveyed N/A
Revised N/A
Edition N/A
Copyright N/A
Levelled N/A

Surveyed 1967
Revised 1987
Edition N/A
Copyright 1989
Levelled 1959



Produced by
Groundsure Insights
www.groundsure.com

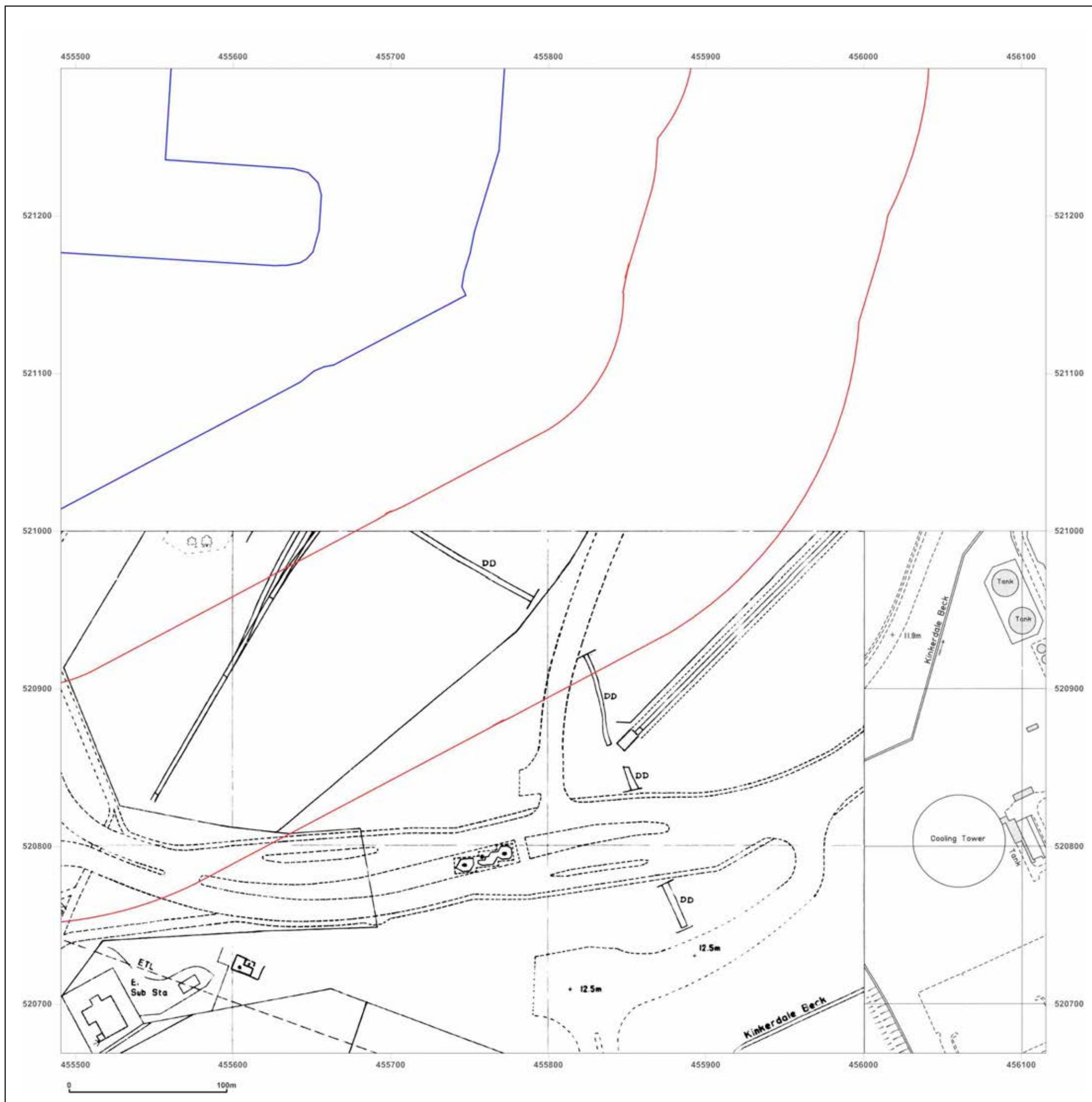



Supplied by:
www.emapsite.com
sales@emapsite.com

© Crown copyright and database rights 2019 Ordnance Survey 100035207

Production date: 03 June 2019

Map legend available at:
www.groundsure.com/sites/default/files/groundsure_legend.pdf





Site Details:

South Tees Development

Client Ref: EMS_546959_736031
Report Ref: EMS-546959_736031_LS_2_2
Grid Ref: 455803, 521606

Map Name: County Series

Map date: 1894

Scale: 1:2,500

Printed at: 1:2,500



Surveyed 1894
 Revised 1894
 Edition N/A
 Copyright N/A
 Levelled N/A



Produced by
 Groundsure Insights
www.groundsure.com



Supplied by:
www.emapsite.com
sales@emapsite.com

© Crown copyright and database rights 2019 Ordnance Survey 100035207

Production date: 03 June 2019

Map legend available at:
www.groundsure.com/sites/default/files/groundsure_legend.pdf

Site Details:

South Tees Development

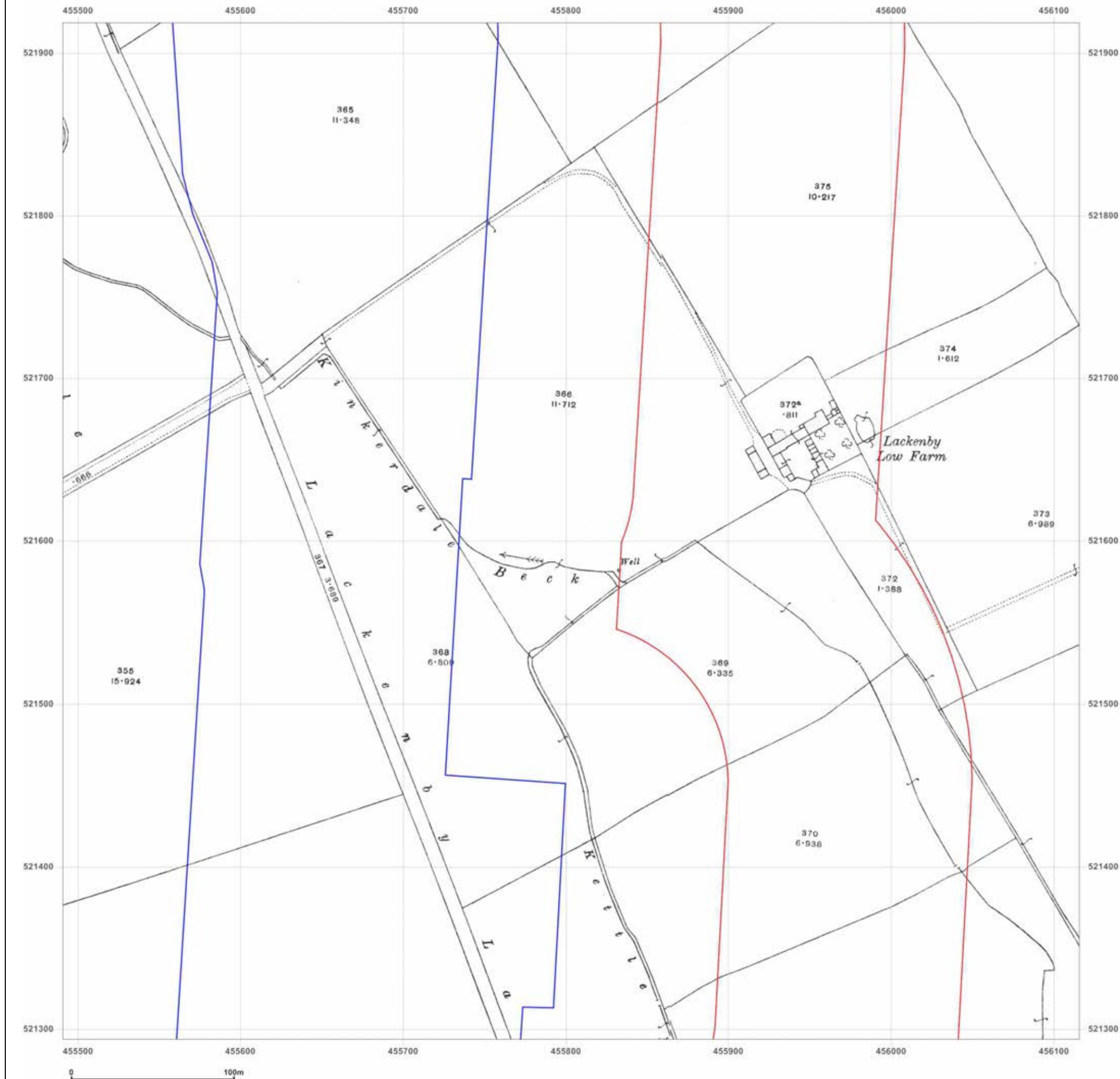
Client Ref: EMS_546959_736031
Report Ref: EMS-546959_736031_LS_2_2
Grid Ref: 455803, 521606

Map Name: County Series

Map date: 1915

Scale: 1:2,500

Printed at: 1:2,500



Surveyed 1915
 Revised 1915
 Edition N/A
 Copyright N/A
 Levelled N/A



Produced by
 Groundsure Insights
www.groundsure.com



Supplied by:
www.emapsite.com
sales@emapsite.com

© Crown copyright and database rights 2019 Ordnance Survey 100035207

Production date: 03 June 2019

Map legend available at:
www.groundsure.com/sites/default/files/groundsure_legend.pdf

Site Details:

South Tees Development


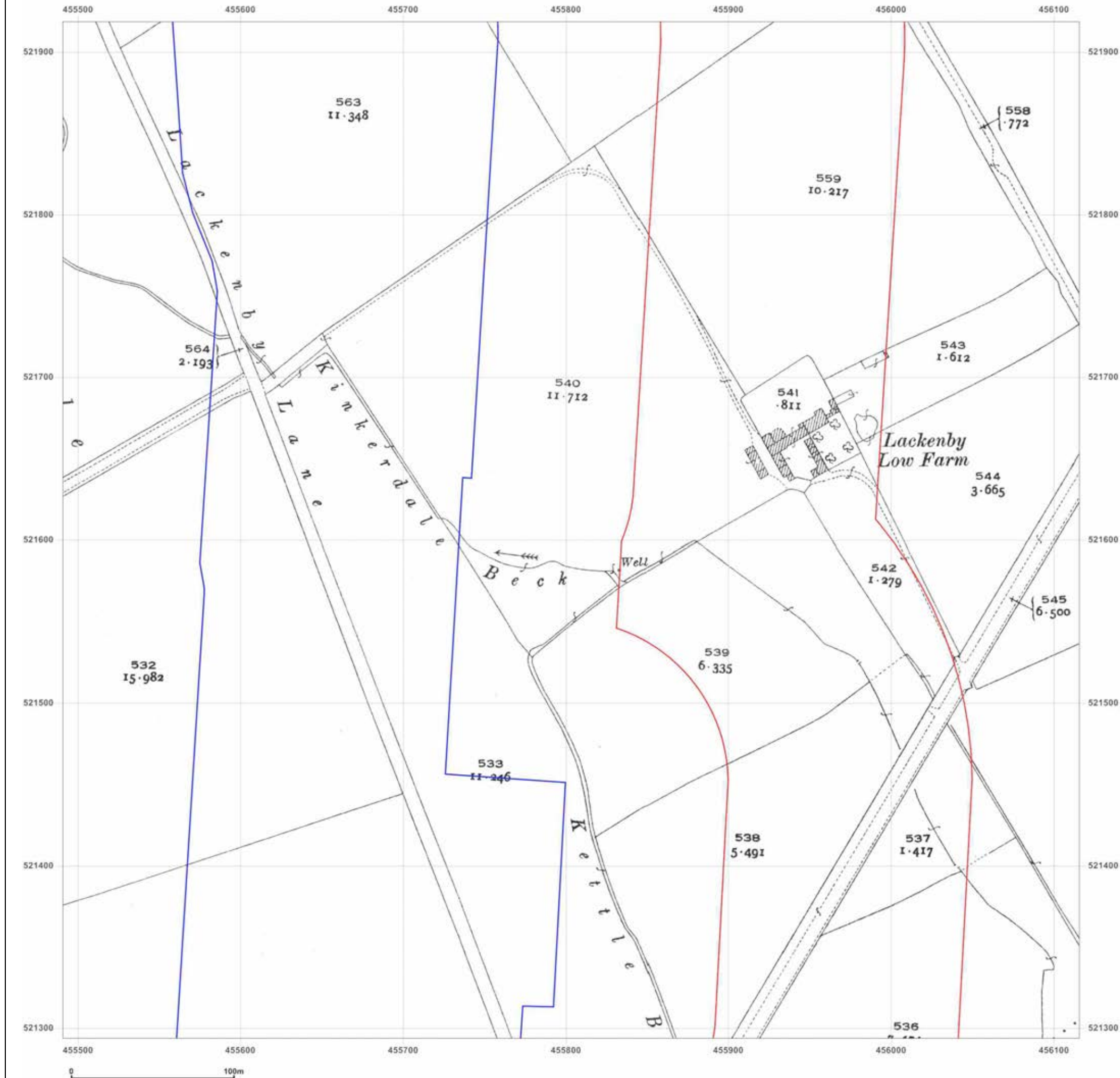
Client Ref: EMS_546959_736031
Report Ref: EMS-546959_736031_LS_2_2
Grid Ref: 455803, 521606

Map Name: County Series

Map date: 1929

Scale: 1:2,500

Printed at: 1:2,500



Surveyed 1929
 Revised 1929
 Edition N/A
 Copyright N/A
 Levelled N/A



Produced by
 Groundsure Insights
www.groundsure.com




Supplied by:
www.emapsite.com
sales@emapsite.com

© Crown copyright and database rights 2019 Ordnance Survey 100035207

Production date: 03 June 2019

Map legend available at:
www.groundsure.com/sites/default/files/groundsure_legend.pdf



Site Details:

South Tees Development

Client Ref: EMS_546959_736031
Report Ref: EMS-546959_736031_LS_2_2
Grid Ref: 455803, 521606

Map Name: National Grid

Map date: 1952

Scale: 1:2,500

Printed at: 1:2,500



Surveyed 1952
 Revised 1952
 Edition 1954
 Copyright N/A
 Levelled 1948

Surveyed 1952
 Revised 1952
 Edition 1955
 Copyright N/A
 Levelled 1948



Produced by
 Groundsure Insights
www.groundsure.com

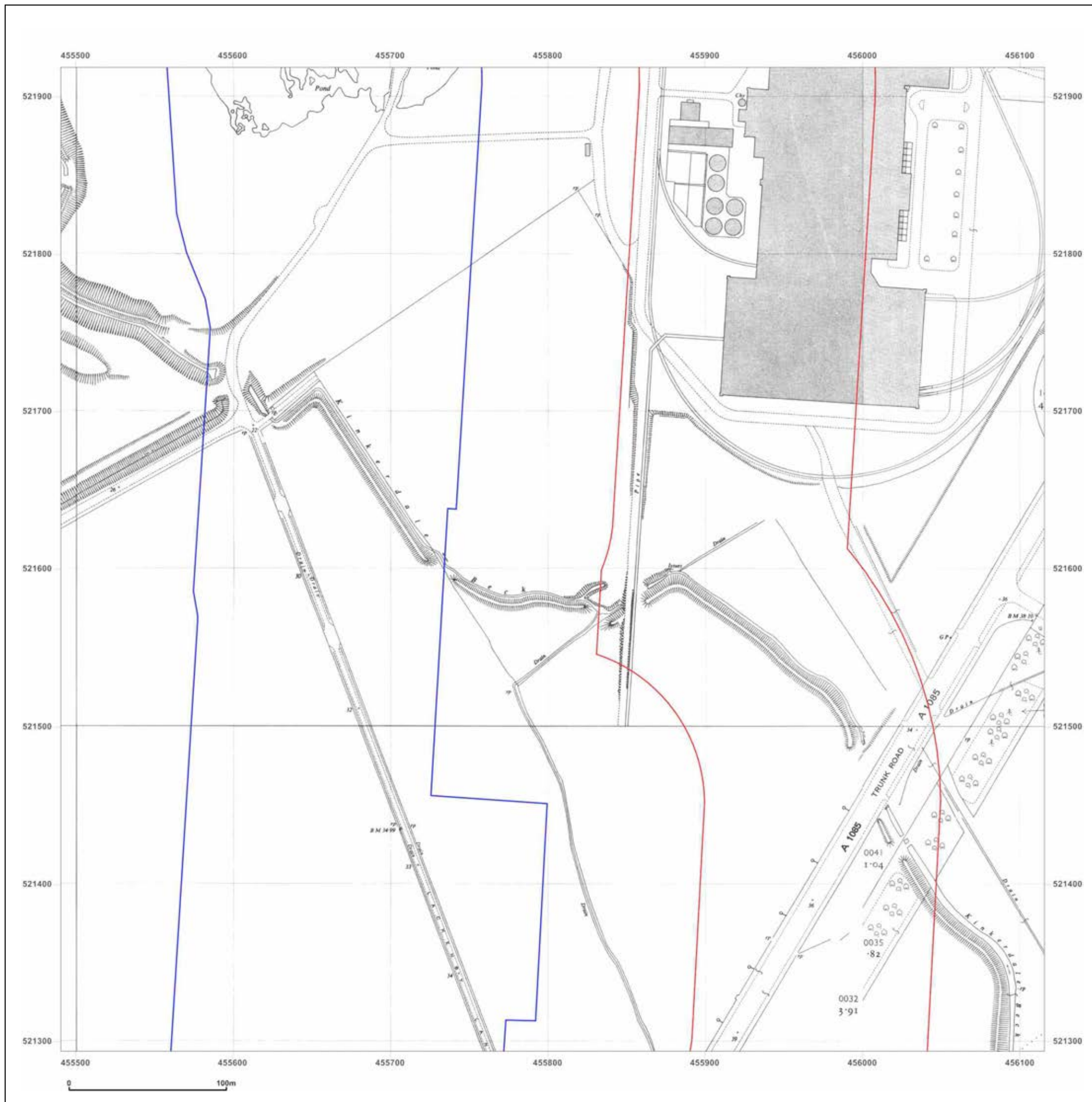


Supplied by:
www.emapsite.com
sales@emapsite.com

© Crown copyright and database rights 2019 Ordnance Survey 100035207

Production date: 03 June 2019

Map legend available at:
www.groundsure.com/sites/default/files/groundsure_legend.pdf



emapsite™

Site Details:

South Tees Development

Client Ref: EMS_546959_736031
Report Ref: EMS-546959_736031_LS_2_2
Grid Ref: 455803, 521606

Map Name: National Grid

Map date: 1960-1961

Scale: 1:2,500

Printed at: 1:2,500



Surveyed 1959
 Revised 1959
 Edition 1960
 Copyright 1960
 Levelled 1948

Surveyed 1961
 Revised 1961
 Edition 1963
 Copyright 1963
 Levelled 1959



Produced by
 Groundsure Insights
www.groundsure.com



Supplied by:
www.emapsite.com
sales@emapsite.com

© Crown copyright and database rights 2019 Ordnance Survey 100035207

Production date: 03 June 2019

Map legend available at:
www.groundsure.com/sites/default/files/groundsure_legend.pdf

Site Details:

South Tees Development

Client Ref: EMS_546959_736031
Report Ref: EMS-546959_736031_LS_2_3
Grid Ref: 455803, 522232

Map Name: County Series

Map date: 1893-1894

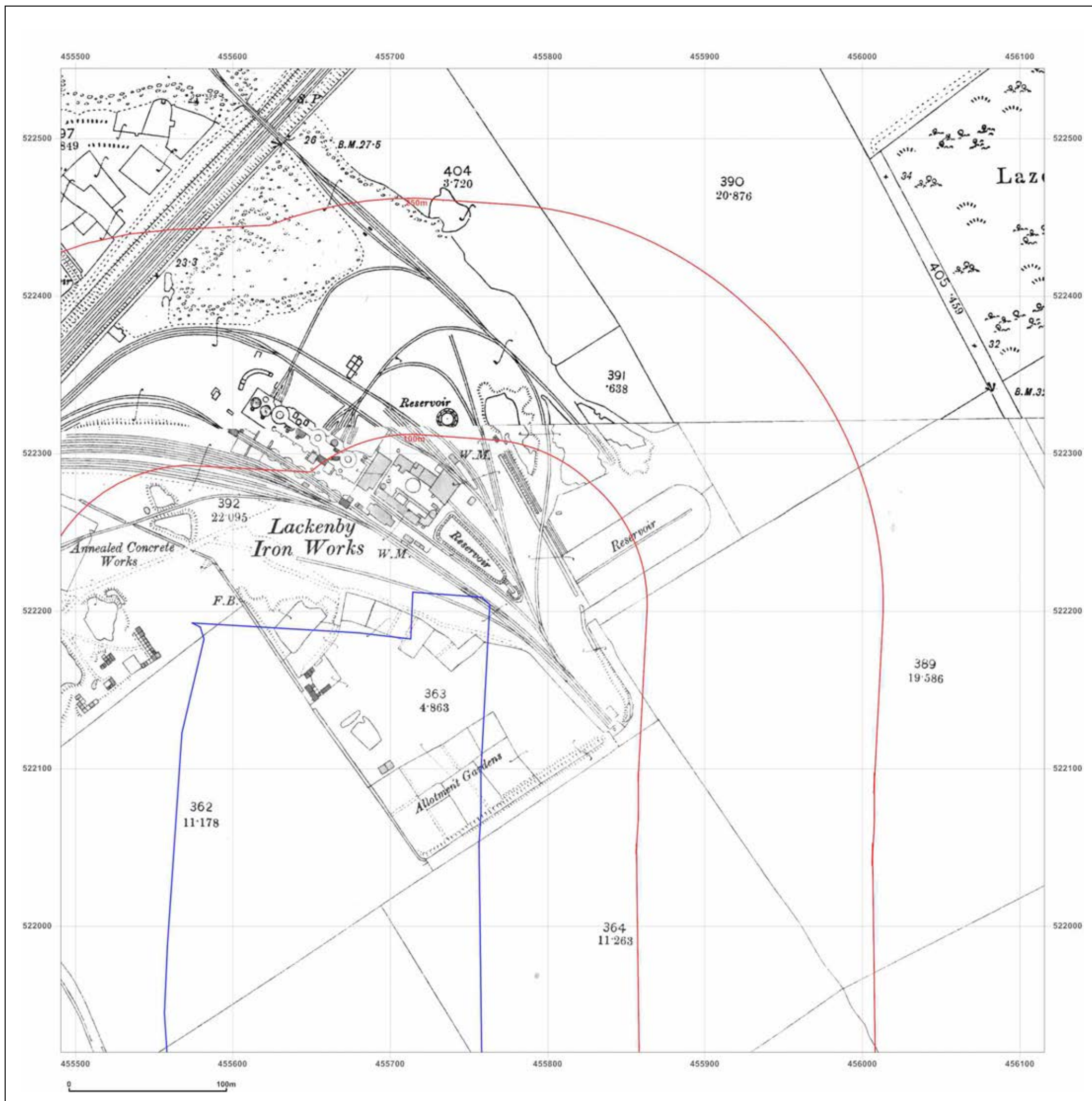
Scale: 1:2,500

Printed at: 1:2,500



Surveyed 1893
 Revised 1893
 Edition N/A
 Copyright N/A
 Levelled N/A

Surveyed 1894
 Revised 1894
 Edition N/A
 Copyright N/A
 Levelled N/A



Produced by
 Groundsure Insights
www.groundsure.com



Supplied by:
www.emapsite.com
sales@emapsite.com

© Crown copyright and database rights 2019 Ordnance Survey 100035207

Production date: 03 June 2019

Map legend available at:
www.groundsure.com/sites/default/files/groundsure_legend.pdf

Site Details:

South Tees Development

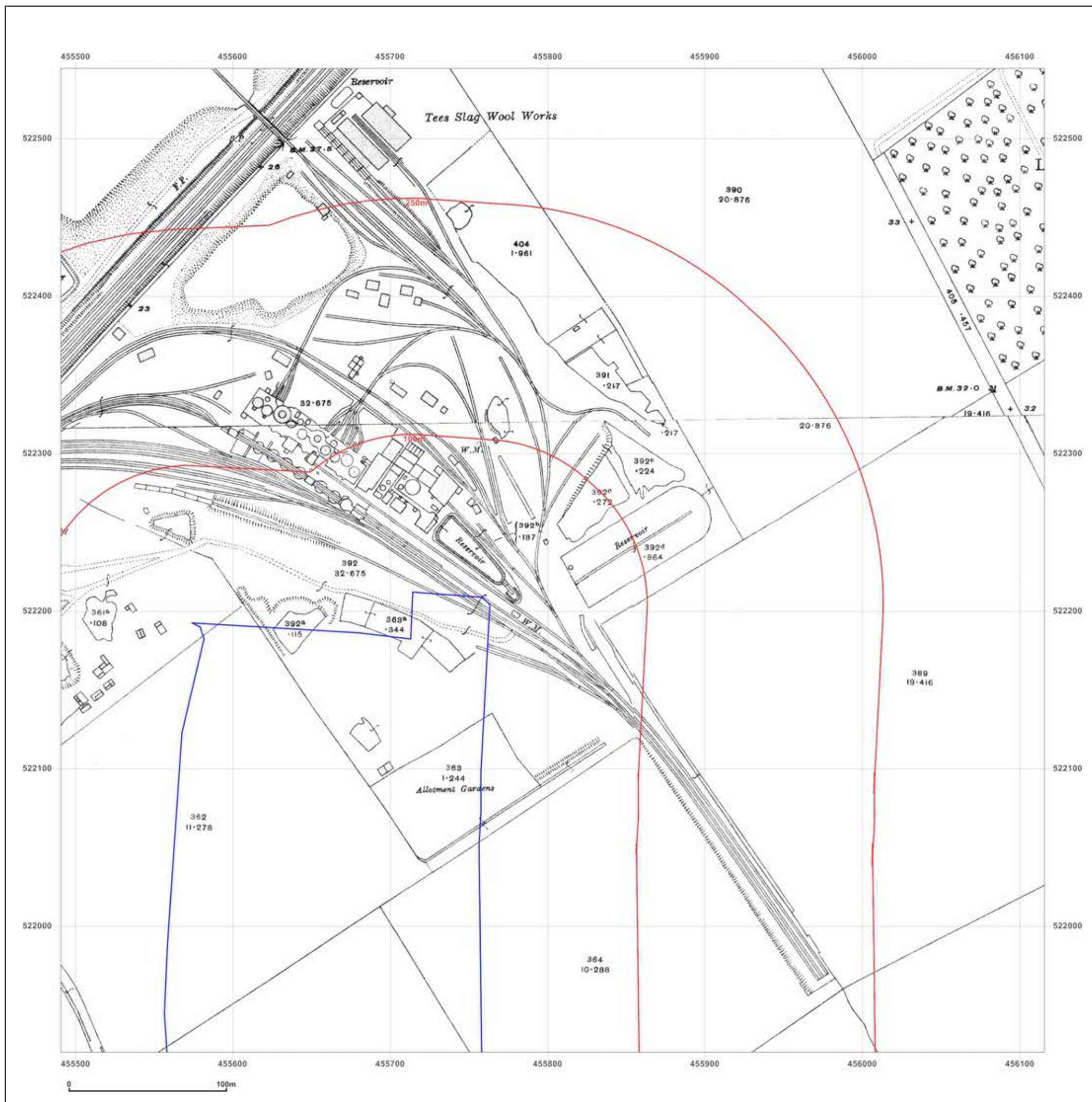
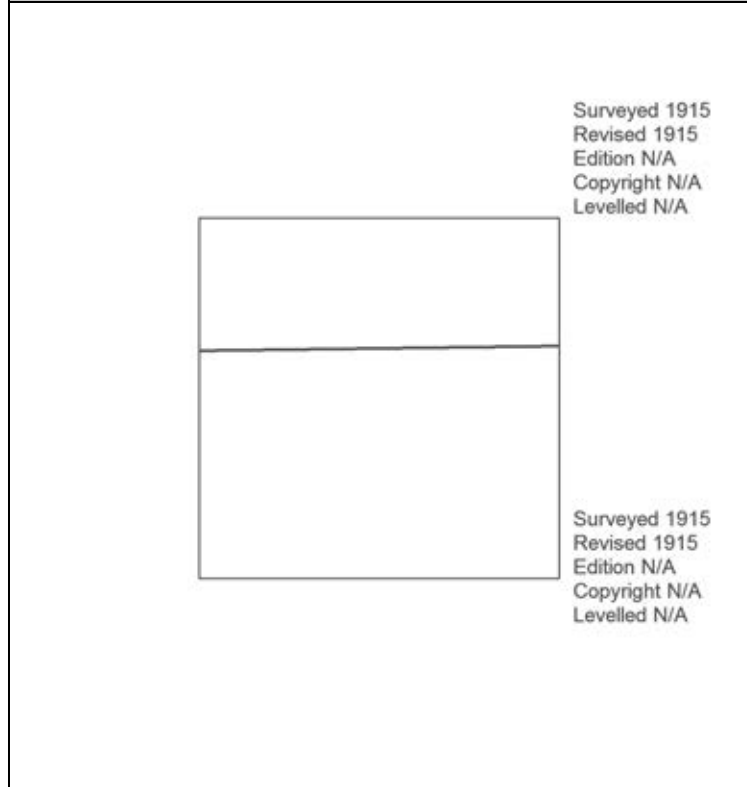
Client Ref: EMS_546959_736031
Report Ref: EMS-546959_736031_LS_2_3
Grid Ref: 455803, 522232

Map Name: County Series

Map date: 1915

Scale: 1:2,500

Printed at: 1:2,500



Produced by
Groundsure Insights
www.groundsure.com



Supplied by:
www.emapsite.com
sales@emapsite.com

© Crown copyright and database rights 2019 Ordnance Survey 100035207

Production date: 03 June 2019

Map legend available at:
www.groundsure.com/sites/default/files/groundsure_legend.pdf

Site Details:

South Tees Development

Client Ref: EMS_546959_736031
Report Ref: EMS-546959_736031_LS_2_3
Grid Ref: 455803, 522232

Map Name: County Series

Map date: 1927-1929

Scale: 1:2,500

Printed at: 1:2,500



Surveyed 1927
 Revised 1927
 Edition N/A
 Copyright N/A
 Levelled N/A

Surveyed 1929
 Revised 1929
 Edition N/A
 Copyright N/A
 Levelled N/A



Produced by
 Groundsure Insights
www.groundsure.com

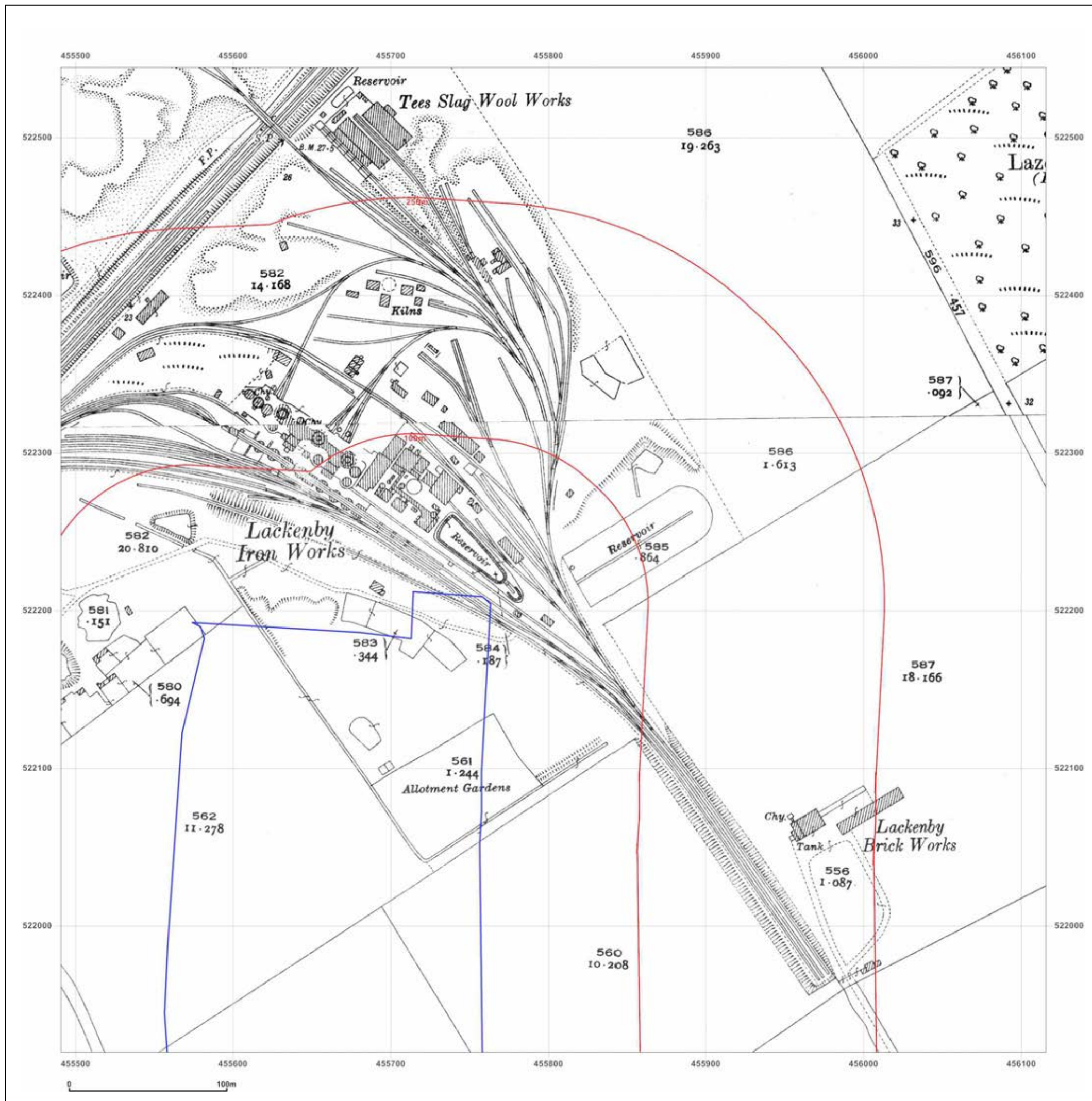


Supplied by:
www.emapsite.com
sales@emapsite.com

© Crown copyright and database rights 2019 Ordnance Survey 100035207

Production date: 03 June 2019

Map legend available at:
www.groundsure.com/sites/default/files/groundsure_legend.pdf



Site Details:

South Tees Development

Client Ref: EMS_546959_736031
Report Ref: EMS-546959_736031_LS_2_3
Grid Ref: 455803, 522232

Map Name: National Grid

Map date: 1952-1953

Scale: 1:2,500

Printed at: 1:2,500



Surveyed 1952
 Revised 1952
 Edition 1954
 Copyright N/A
 Levelled 1948

Surveyed 1953
 Revised 1953
 Edition 1954
 Copyright N/A
 Levelled 1948

Surveyed 1952
 Revised 1952
 Edition 1954
 Copyright N/A
 Levelled 1948

Surveyed 1952
 Revised 1952
 Edition 1955
 Copyright N/A
 Levelled 1948



Produced by
 Groundsure Insights
www.groundsure.com



Supplied by:
www.emapsite.com
sales@emapsite.com

© Crown copyright and database rights 2019 Ordnance Survey 100035207

Production date: 03 June 2019

Map legend available at:
www.groundsure.com/sites/default/files/groundsure_legend.pdf

