

1:1250 Scale Sections 3-4 to 4-5





Site Details:

South Tees Development

Client Ref: EMS_546959_736022
Report Ref: EMS-546959_736022_1250scale_3_4
Grid Ref: 457673, 525022

Map Name: National Grid

Map date: 1952-1953

Scale: 1:1,250

Printed at: 1:2,000



Surveyed 1952 Revised 1952 Edition N/A Copyright N/A Levelled 1948	Surveyed 1952 Revised 1952 Edition N/A Copyright N/A Levelled 1948
Surveyed 1952 Revised 1952 Edition N/A Copyright N/A Levelled 1948	Surveyed 1953 Revised 1953 Edition N/A Copyright N/A Levelled 1948



Produced by
 Groundsure Insights
www.groundsure.com

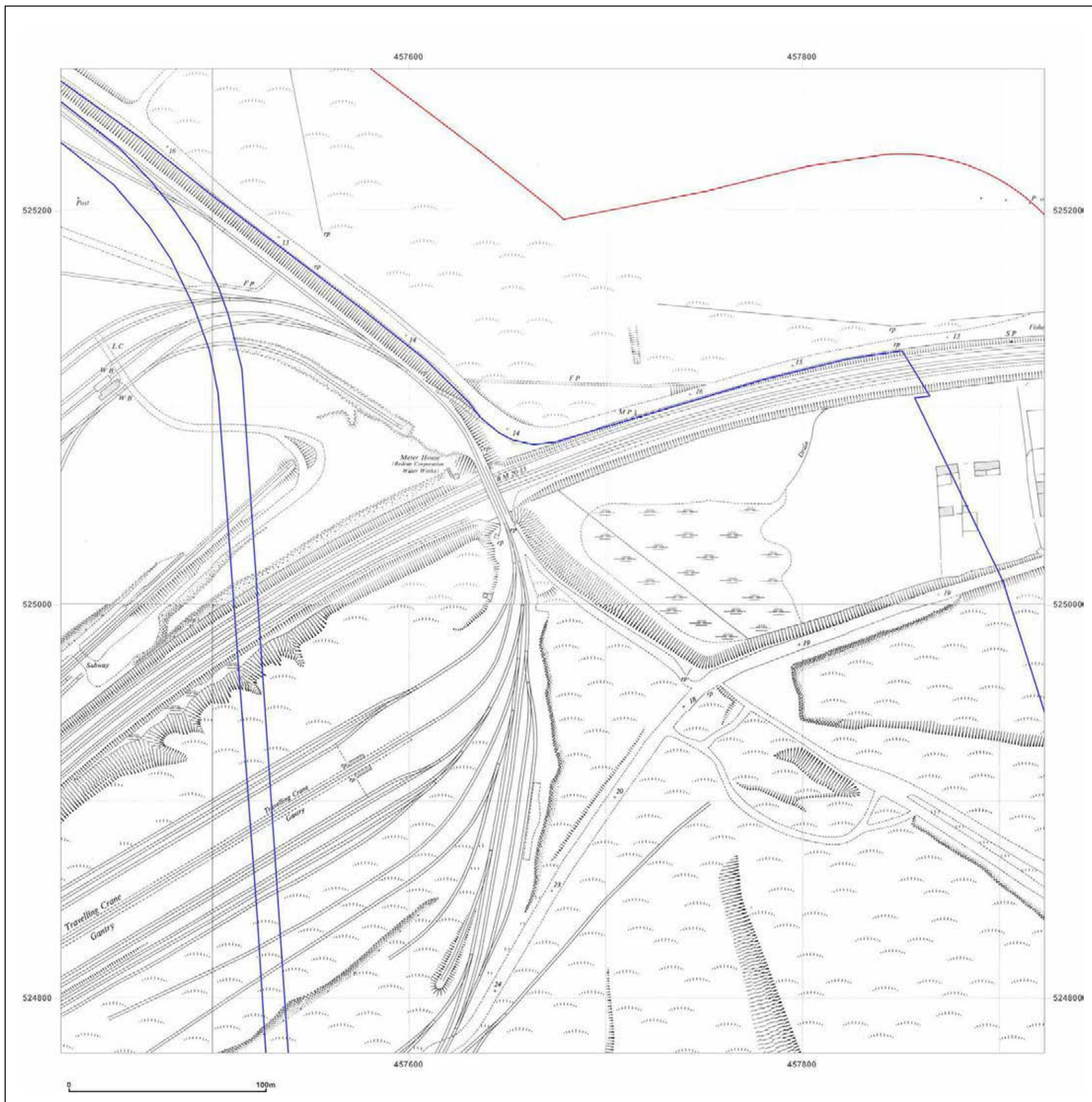


Supplied by:
www.emapsite.com
sales@emapsite.com

© Crown copyright and database rights 2019 Ordnance Survey 100035207

Production date: 10 June 2019

Map legend available at:
www.groundsure.com/sites/default/files/groundsure_legend.pdf



Site Details:

South Tees Development

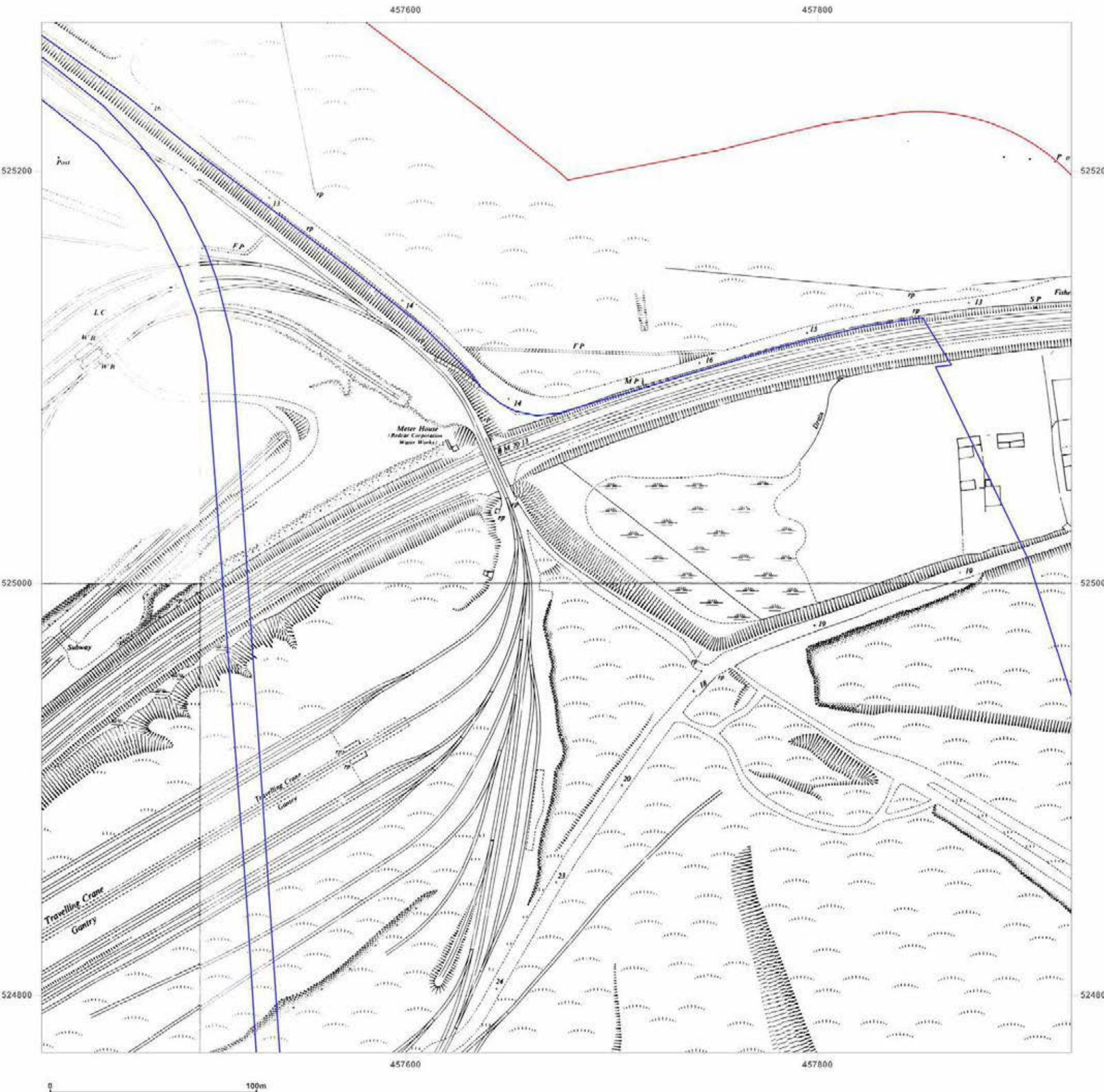
Client Ref: EMS_546959_736022
Report Ref: EMS-546959_736022_1250scale_3_4
Grid Ref: 457673, 525022

Map Name: National Grid

Map date: 1953-1954

Scale: 1:1,250

Printed at: 1:2,000



Surveyed N/A Revised N/A Edition N/A Copyright N/A Levelled N/A	Surveyed N/A Revised N/A Edition N/A Copyright N/A Levelled N/A
Surveyed N/A Revised N/A Edition N/A Copyright N/A Levelled N/A	Surveyed N/A Revised N/A Edition N/A Copyright N/A Levelled N/A



Produced by
Groundsure Insights
www.groundsure.com



Supplied by:
www.emapsite.com
sales@emapsite.com

© Crown copyright and database rights 2019 Ordnance Survey 100035207

Production date: 10 June 2019

Map legend available at:
www.groundsure.com/sites/default/files/groundsure_legend.pdf

Site Details:

South Tees Development

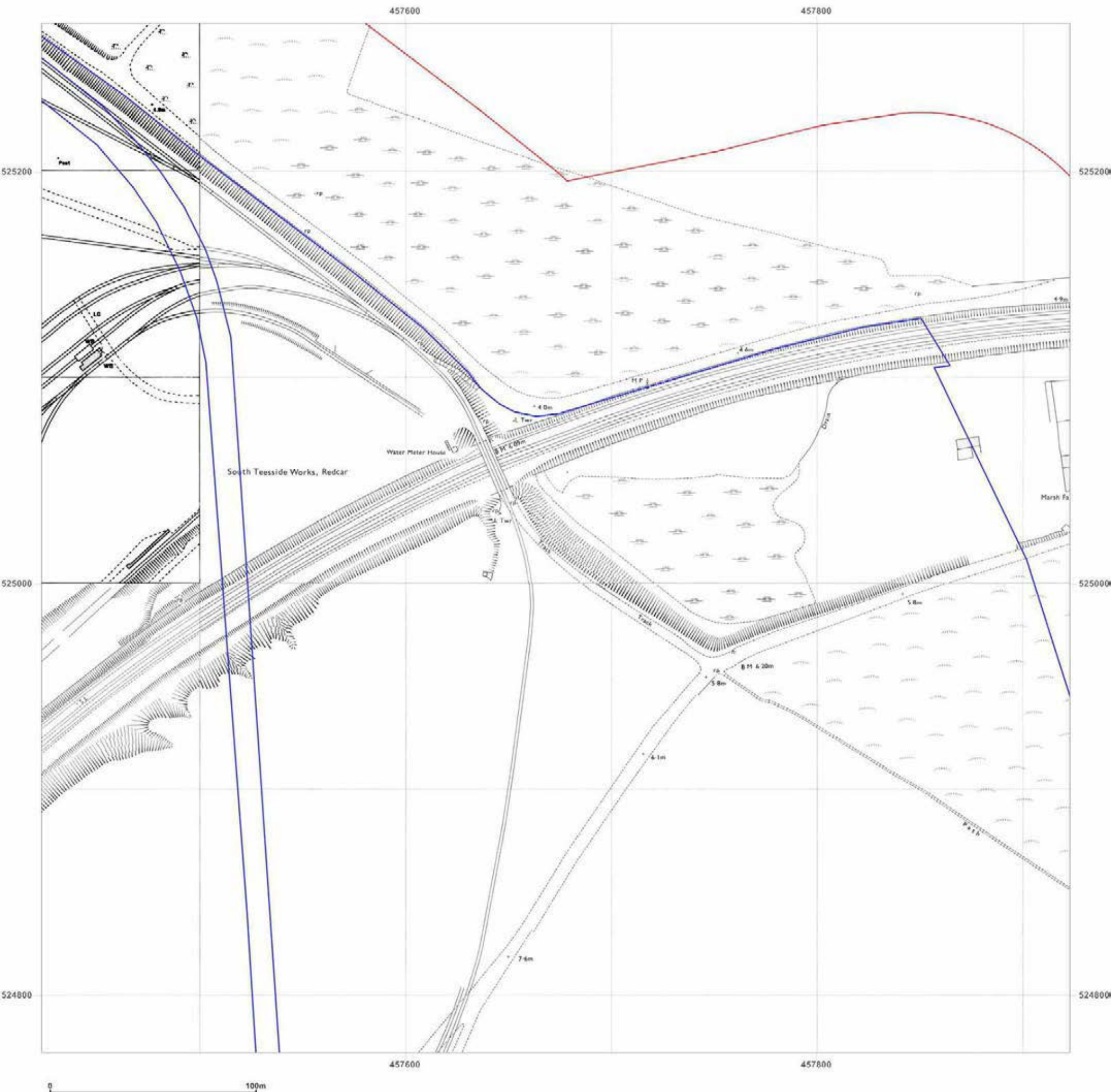
Client Ref: EMS_546959_736022
Report Ref: EMS-546959_736022_1250scale_3_4
Grid Ref: 457673, 525022

Map Name: National Grid

Map date: 1973-1978

Scale: 1:1,250

Printed at: 1:2,000



Surveved N/A Revised N/A Edition N/A Copyright N/A Levelled N/A	Surveved 1952 Revised 1973 Edition N/A Copyright 1973 Levelled 1959
Surveved 1952 Revised 1972 Edition N/A Copyright 1973 Levelled 1959	Surveved 1953 Revised 1972 Edition N/A Copyright 1973 Levelled 1959



Produced by
 Groundsure Insights
www.groundsure.com



Supplied by:
www.emapsite.com
sales@emapsite.com

© Crown copyright and database rights 2019 Ordnance Survey 100035207

Production date: 10 June 2019

Map legend available at:
www.groundsure.com/sites/default/files/groundsure_legend.pdf

Site Details:

South Tees Development

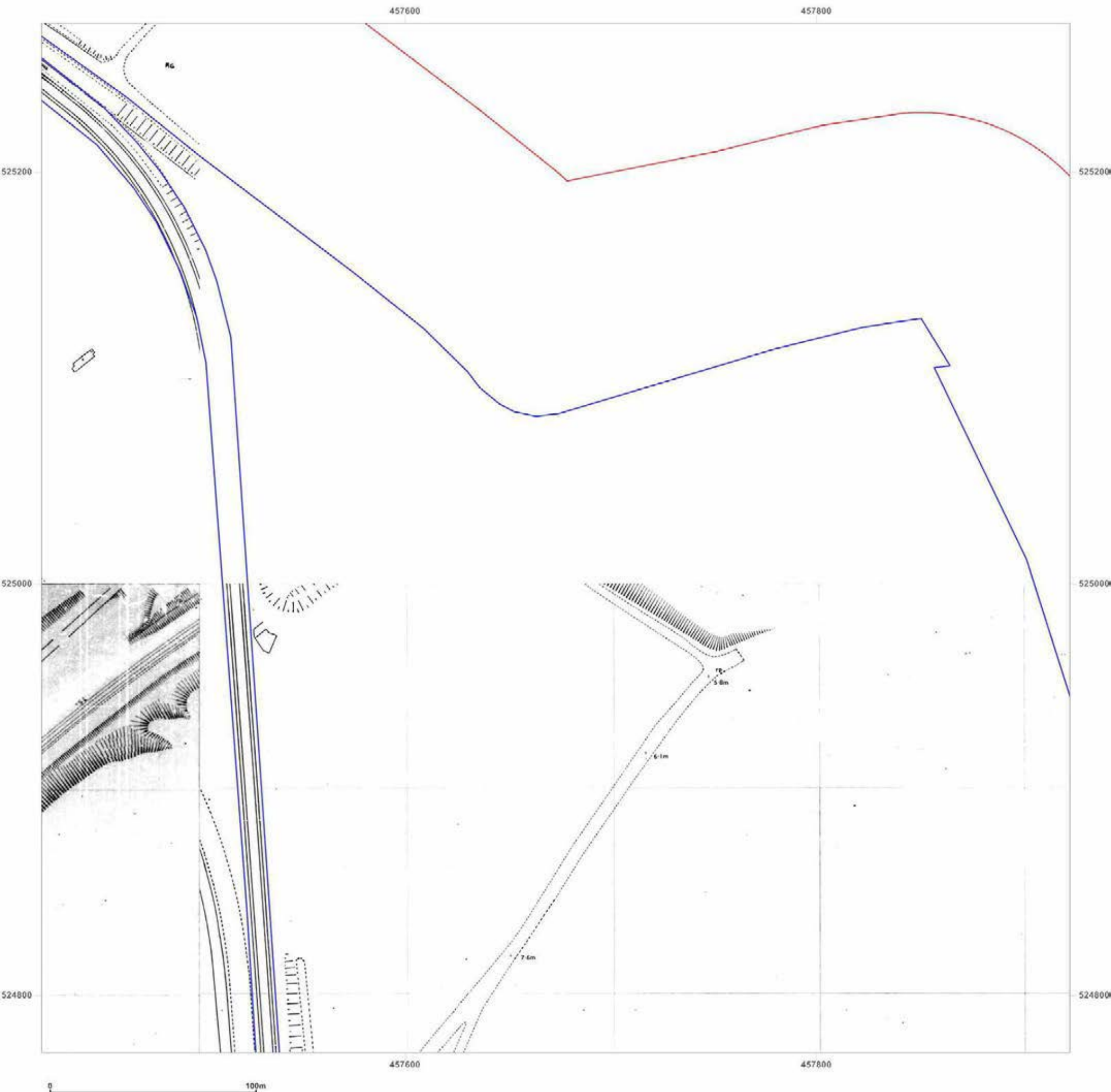
Client Ref: EMS_546959_736022
Report Ref: EMS-546959_736022_1250scale_3_4
Grid Ref: 457673, 525022

Map Name: National Grid

Map date: 1976-1981

Scale: 1:1,250

Printed at: 1:2,000



Surveyed N/A
 Revised N/A
 Edition N/A
 Copyright N/A
 Levelled N/A

Surveyed N/A
 Revised N/A
 Edition N/A
 Copyright N/A
 Levelled N/A

Surveyed 1980
 Revised 1980
 Edition N/A
 Copyright 1980
 Levelled N/A



Produced by
 Groundsure Insights
www.groundsure.com



Supplied by:
www.emapsite.com
sales@emapsite.com

© Crown copyright and database rights 2019 Ordnance Survey 100035207

Production date: 10 June 2019

Map legend available at:
www.groundsure.com/sites/default/files/groundsure_legend.pdf

Site Details:

South Tees Development

Client Ref: EMS_546959_736022
Report Ref: EMS-546959_736022_1250scale_3_4
Grid Ref: 457673, 525022

Map Name: National Grid

Map date: 1980-1983

Scale: 1:1,250

Printed at: 1:2,000



Surveyed 1952
 Revised 1981
 Edition N/A
 Copyright 1983
 Levelled 1959

Surveyed N/A
 Revised N/A
 Edition N/A
 Copyright 1983
 Levelled 1959

Surveyed 1959
 Revised 1980
 Edition N/A
 Copyright 1980
 Levelled 1959



Produced by
 Groundsure Insights
www.groundsure.com

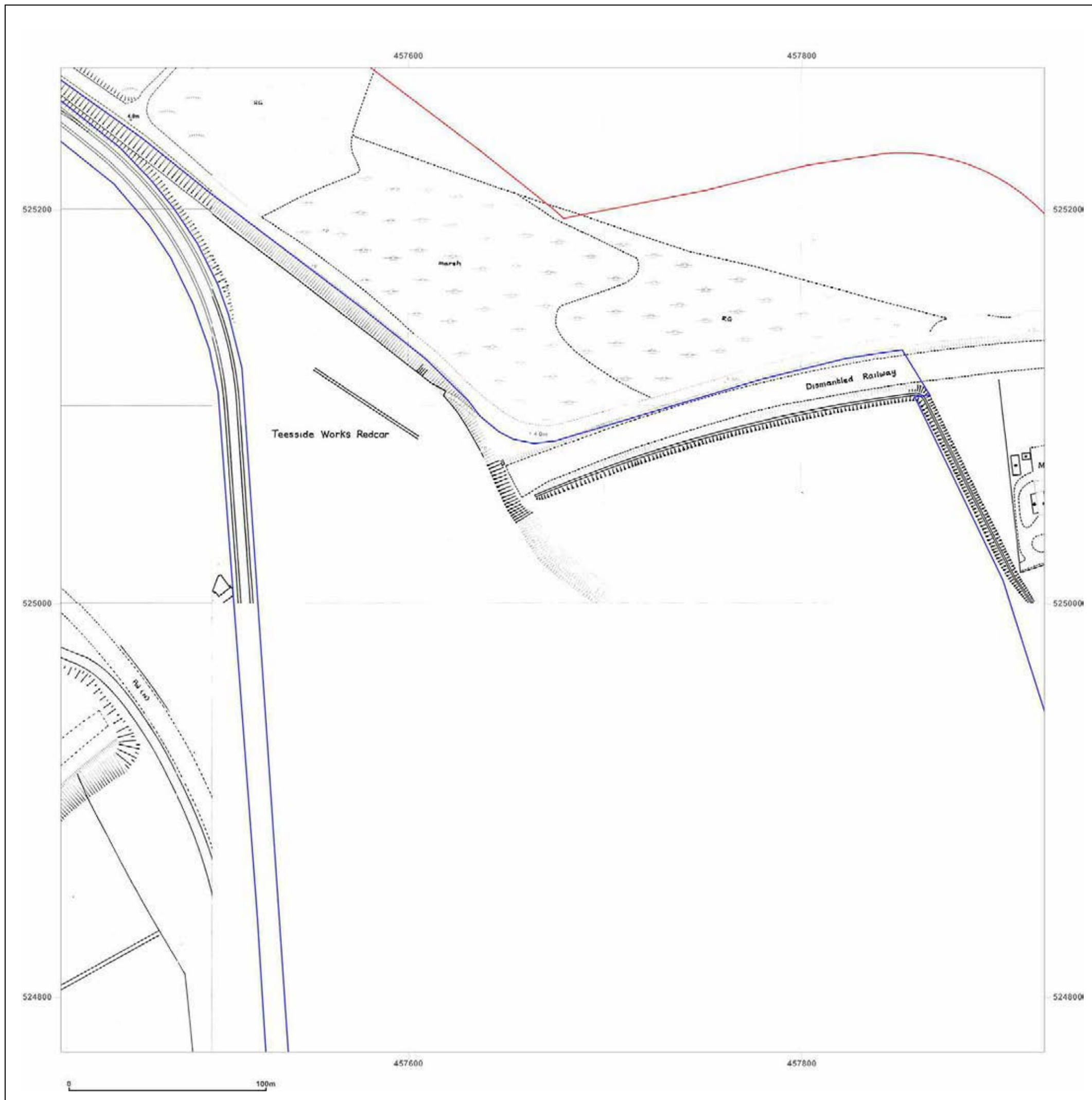


Supplied by:
www.emapsite.com
sales@emapsite.com

© Crown copyright and database rights 2019 Ordnance Survey 100035207

Production date: 10 June 2019

Map legend available at:
www.groundsure.com/sites/default/files/groundsure_legend.pdf



Site Details:

South Tees Development

Client Ref: EMS_546959_736022
Report Ref: EMS-546959_736022_1250scale_3_4
Grid Ref: 457673, 525022

Map Name: National Grid

Map date: 1993

Scale: 1:1,250

Printed at: 1:2,000



Surveyed 1993
 Revised 1993
 Edition N/A
 Copyright N/A
 Levelled N/A

Surveyed 1993
 Revised 1993
 Edition N/A
 Copyright N/A
 Levelled N/A

Surveyed 1993
 Revised 1993
 Edition N/A
 Copyright N/A
 Levelled N/A

Surveyed 1993
 Revised 1993
 Edition N/A
 Copyright N/A
 Levelled N/A



Produced by
 Groundsure Insights
www.groundsure.com

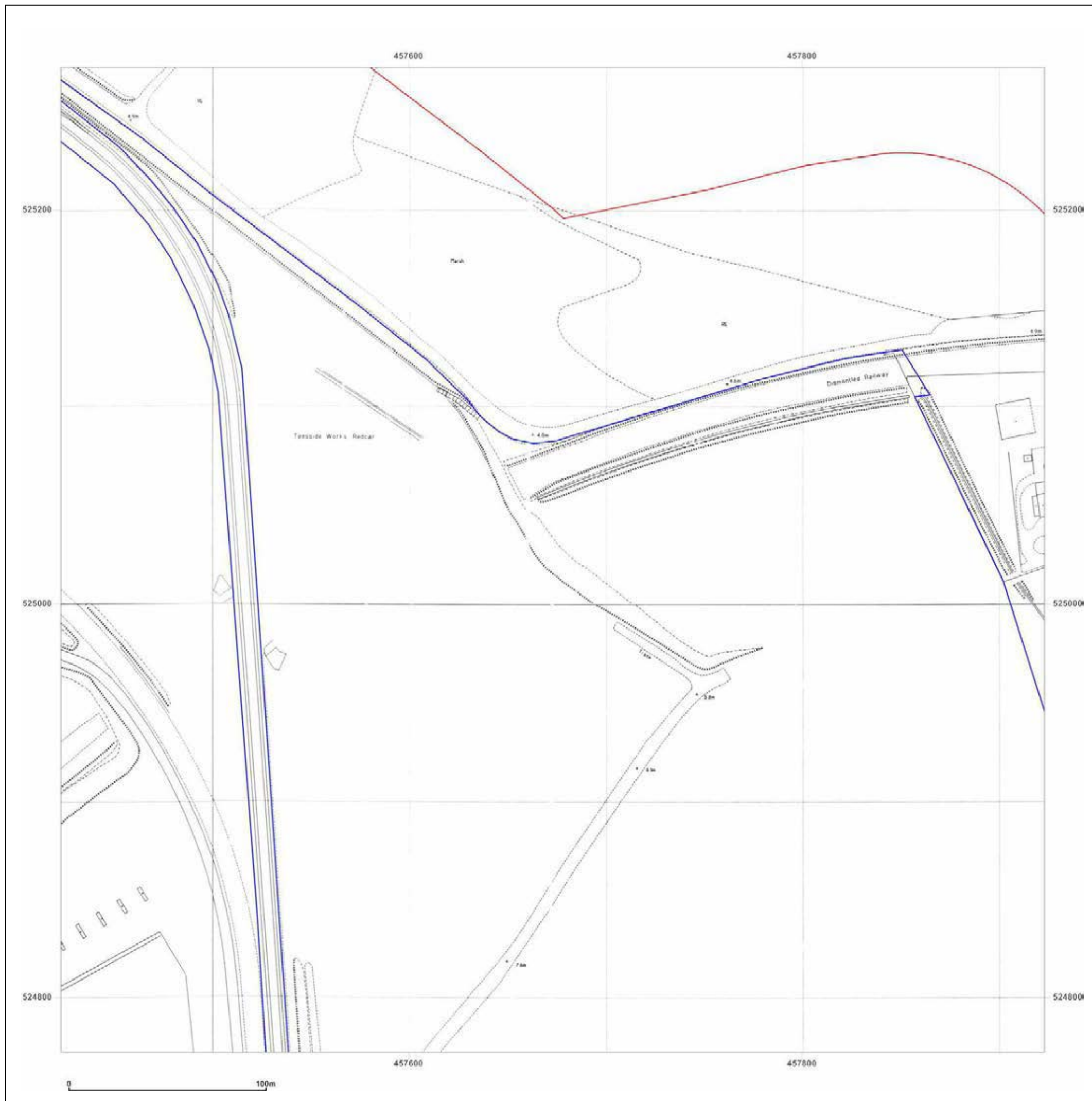


Supplied by:
www.emapsite.com
sales@emapsite.com

© Crown copyright and database rights 2019 Ordnance Survey 100035207

Production date: 10 June 2019

Map legend available at:
www.groundsure.com/sites/default/files/groundsure_legend.pdf




Site Details:

South Tees Development

Client Ref: EMS_546959_736022
Report Ref: EMS-546959_736022_1250scale_3_5
Grid Ref: 457673, 525522


Map Name: National Grid**Map date:** 1952**Scale:** 1:1,250**Printed at:** 1:2,000

Surveyed 1952
Revised 1952
Edition N/A
Copyright N/A
Levelled 1948



Surveyed 1952
Revised 1952
Edition N/A
Copyright N/A
Levelled 1948

Surveyed 1952
Revised 1952
Edition N/A
Copyright N/A
Levelled 1948



Produced by
Groundsure Insights
www.groundsure.com



Supplied by:
www.emapsite.com
sales@emapsite.com

© Crown copyright and database rights 2019 Ordnance Survey 100035207

Production date: 10 June 2019

Map legend available at:
www.groundsure.com/sites/default/files/groundsure_legend.pdf

Site Details:

South Tees Development

Client Ref: EMS_546959_736022
Report Ref: EMS-546959_736022_1250scale_3_5
Grid Ref: 457673, 525522

Map Name: National Grid

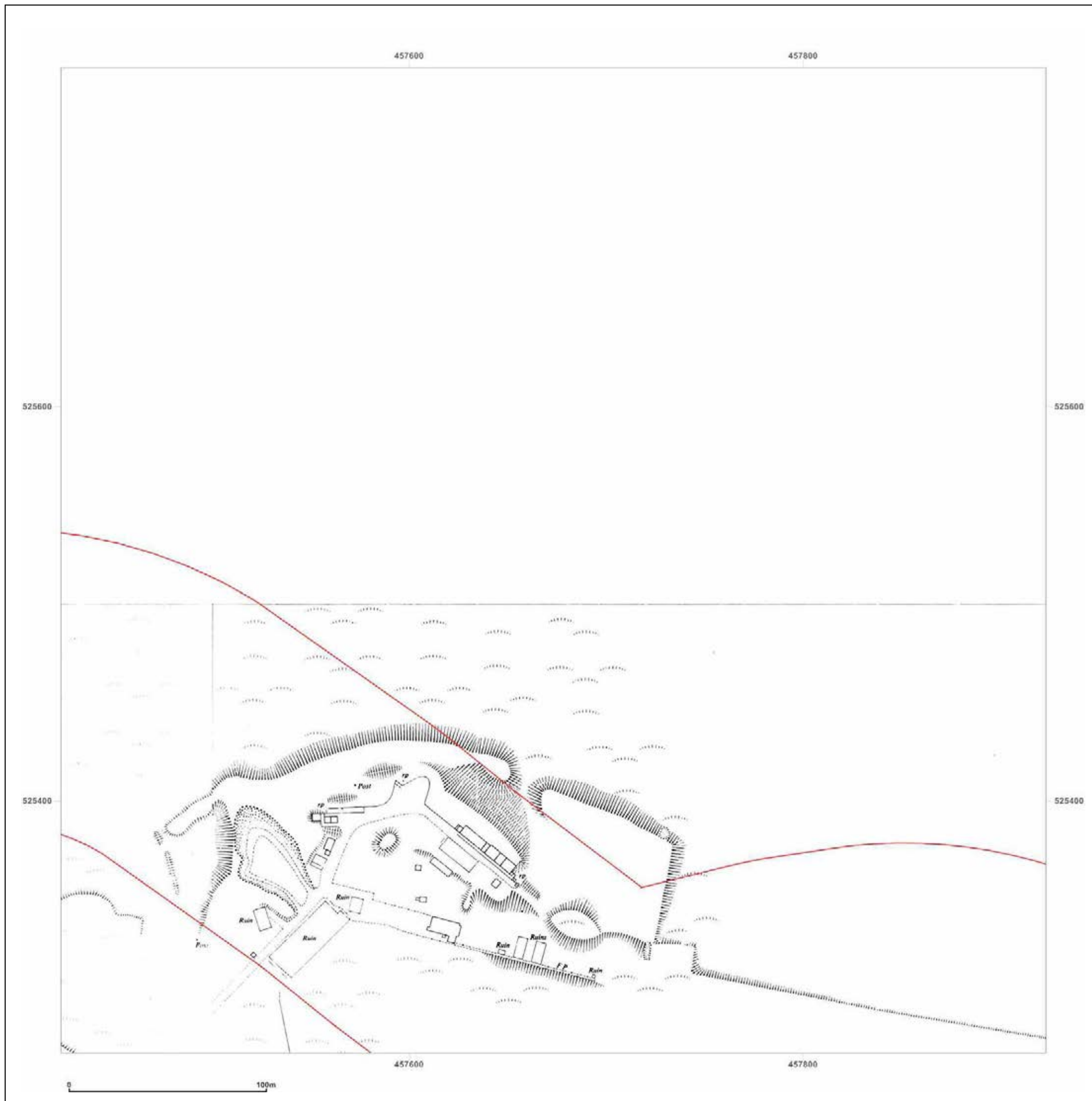
Map date: 1953

Scale: 1:1,250

Printed at: 1:2,000



Surveyed N/A Revised N/A Edition N/A Copyright N/A Levelled N/A	Surveyed N/A Revised N/A Edition N/A Copyright N/A Levelled N/A
---	---



Produced by
Groundsure Insights
www.groundsure.com



Supplied by:
www.emapsite.com
sales@emapsite.com

© Crown copyright and database rights 2019 Ordnance Survey 100035207

Production date: 10 June 2019

Map legend available at:
www.groundsure.com/sites/default/files/groundsure_legend.pdf

Site Details:

South Tees Development

Client Ref: EMS_546959_736022
Report Ref: EMS-546959_736022_1250scale_3_5
Grid Ref: 457673, 525522

Map Name: National Grid


Map date: 1973-1978

Scale: 1:1,250

Printed at: 1:2,000

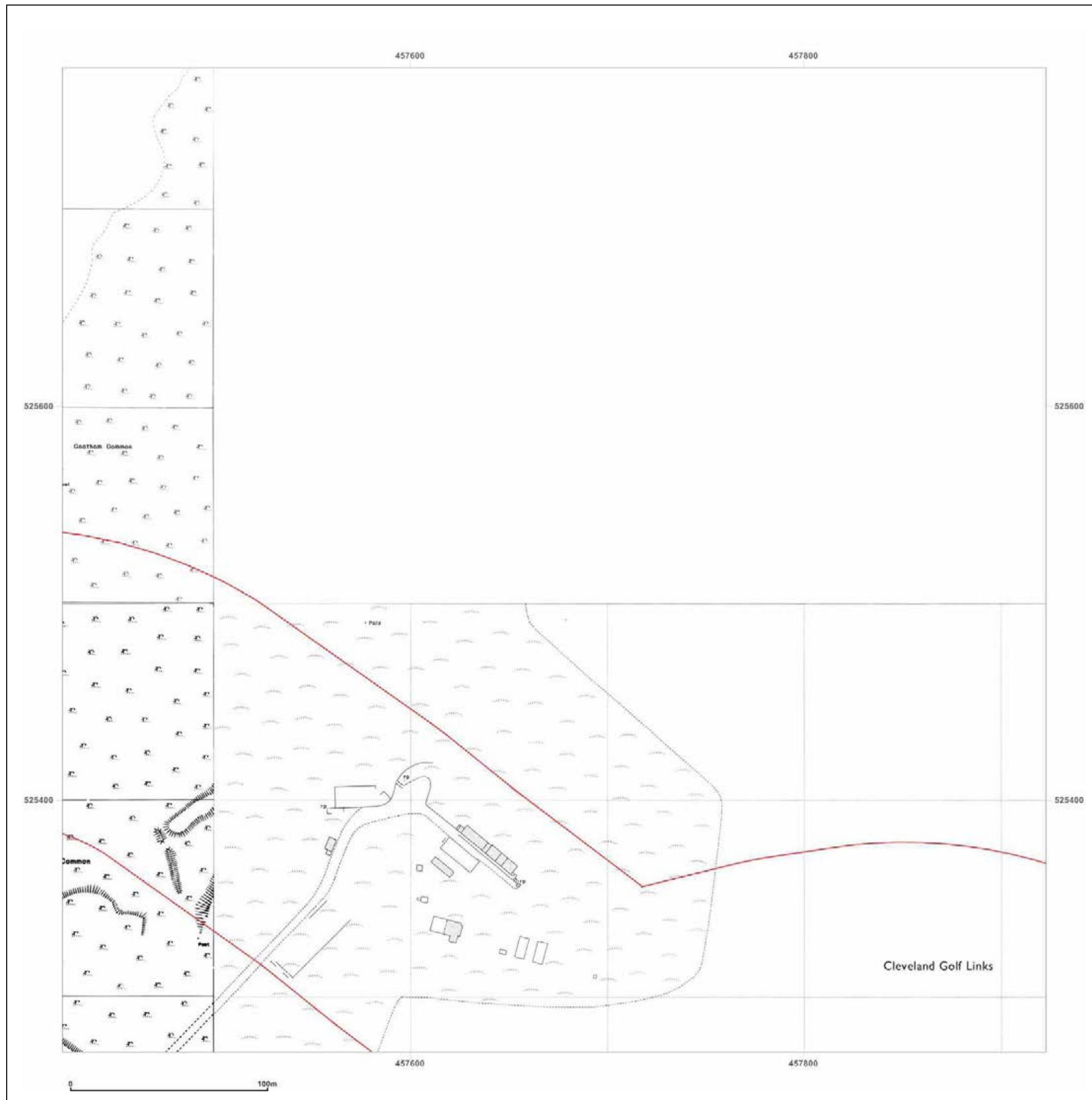


Surveyed N/A
 Revised N/A
 Edition N/A
 Copyright N/A
 Levelled N/A



Surveyed N/A
 Revised N/A
 Edition N/A
 Copyright N/A
 Levelled N/A

Surveyed 1952
 Revised 1973
 Edition N/A
 Copyright 1973
 Levelled 1959



Produced by
 Groundsure Insights
www.groundsure.com



Supplied by:
www.emapsite.com
sales@emapsite.com

© Crown copyright and database rights 2019 Ordnance Survey 100035207

Production date: 10 June 2019

Map legend available at:
www.groundsure.com/sites/default/files/groundsure_legend.pdf

Site Details:

South Tees Development

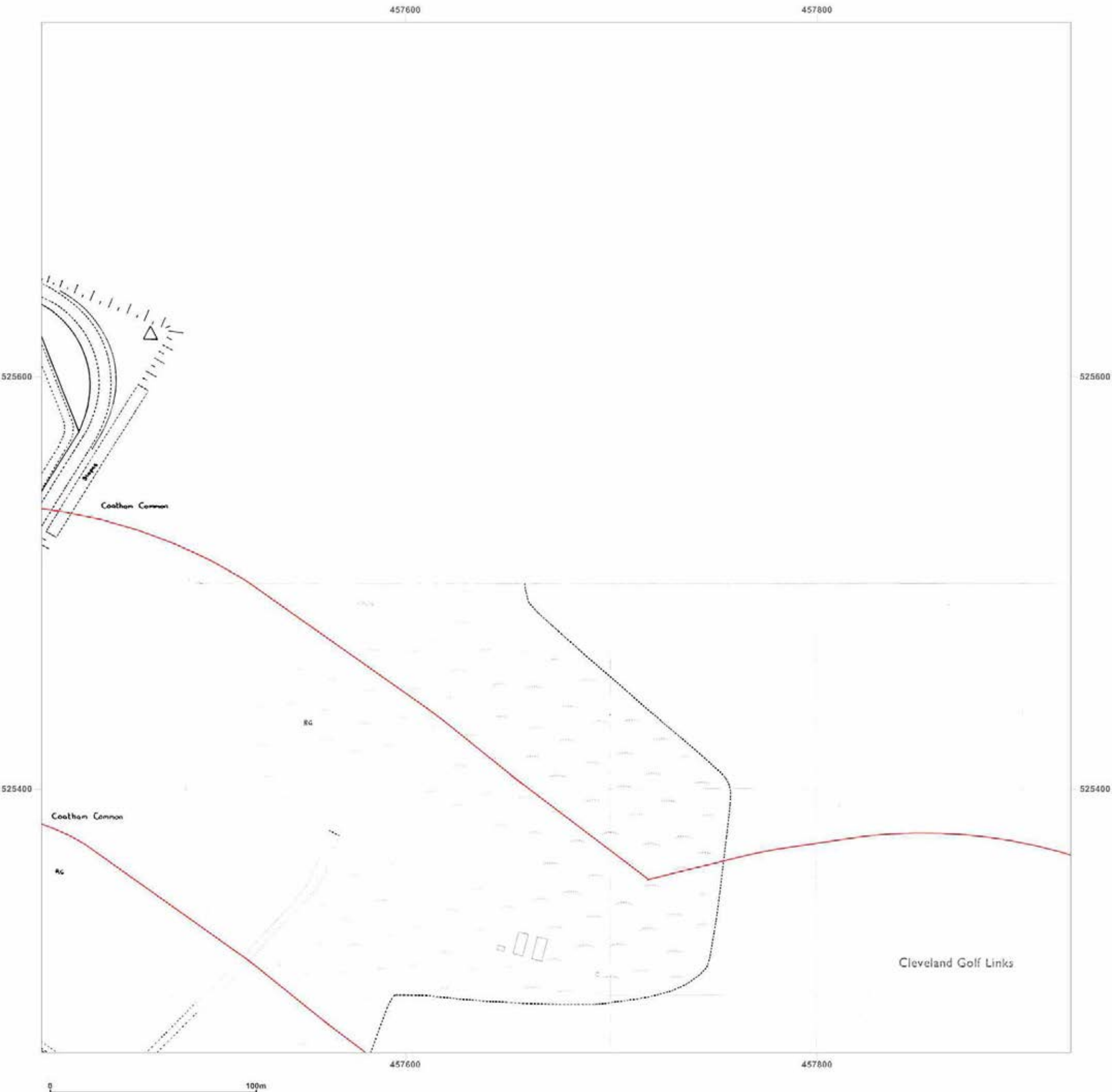
Client Ref: EMS_546959_736022
Report Ref: EMS-546959_736022_1250scale_3_5
Grid Ref: 457673, 525522

Map Name: National Grid


Map date: 1981-1983

Scale: 1:1,250

Printed at: 1:2,000



Surveyed N/A
 Revised N/A
 Edition N/A
 Copyright N/A
 Levelled N/A



Surveyed N/A
 Revised N/A
 Edition N/A
 Copyright N/A
 Levelled N/A

Surveyed N/A
 Revised N/A
 Edition N/A
 Copyright 1983
 Levelled 1959



Produced by
 Groundsure Insights
www.groundsure.com



Supplied by:
www.emapsite.com
sales@emapsite.com

© Crown copyright and database rights 2019 Ordnance Survey 100035207

Production date: 10 June 2019

Map legend available at:
www.groundsure.com/sites/default/files/groundsure_legend.pdf

Site Details:

South Tees Development

Client Ref: EMS_546959_736022
Report Ref: EMS-546959_736022_1250scale_3_5
Grid Ref: 457673, 525522

Map Name: National Grid

Map date: 1993

Scale: 1:1,250

Printed at: 1:2,000

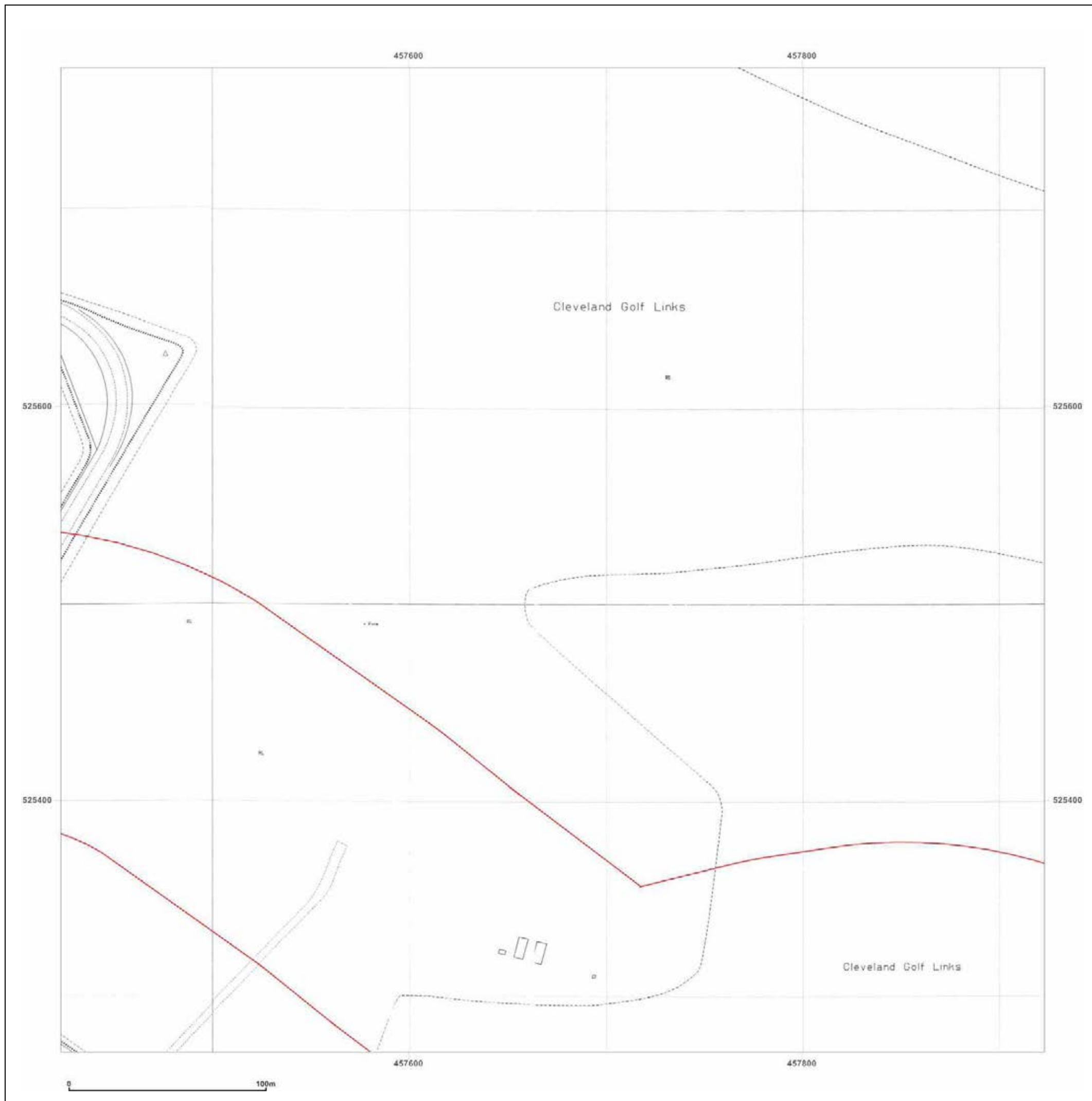


Surveyed 1993
 Revised 1993
 Edition N/A
 Copyright N/A
 Levelled N/A

Surveyed 1993
 Revised 1993
 Edition N/A
 Copyright N/A
 Levelled N/A

Surveyed 1993
 Revised 1993
 Edition N/A
 Copyright N/A
 Levelled N/A

Surveyed 1993
 Revised 1993
 Edition N/A
 Copyright N/A
 Levelled N/A



Produced by
 Groundsure Insights
www.groundsure.com



Supplied by:
www.emapsite.com
sales@emapsite.com

© Crown copyright and database rights 2019 Ordnance Survey 100035207

Production date: 10 June 2019

Map legend available at:
www.groundsure.com/sites/default/files/groundsure_legend.pdf

Site Details:

South Tees Development

Client Ref: EMS_546959_736022
Report Ref: EMS-546959_736022_1250scale_4_2
Grid Ref: 458173, 524022

Map Name: National Grid

Map date: 1952-1954

Scale: 1:1,250

Printed at: 1:2,000



Surveyed 1952
 Revised 1952
 Edition N/A
 Copyright N/A
 Levelled 1948

Surveyed 1953
 Revised 1953
 Edition N/A
 Copyright N/A
 Levelled 1948

Surveyed 1953
 Revised 1953
 Edition N/A
 Copyright N/A
 Levelled 1948

Surveyed 1953
 Revised 1953
 Edition N/A
 Copyright N/A
 Levelled 1948



Produced by
 Groundsure Insights
www.groundsure.com

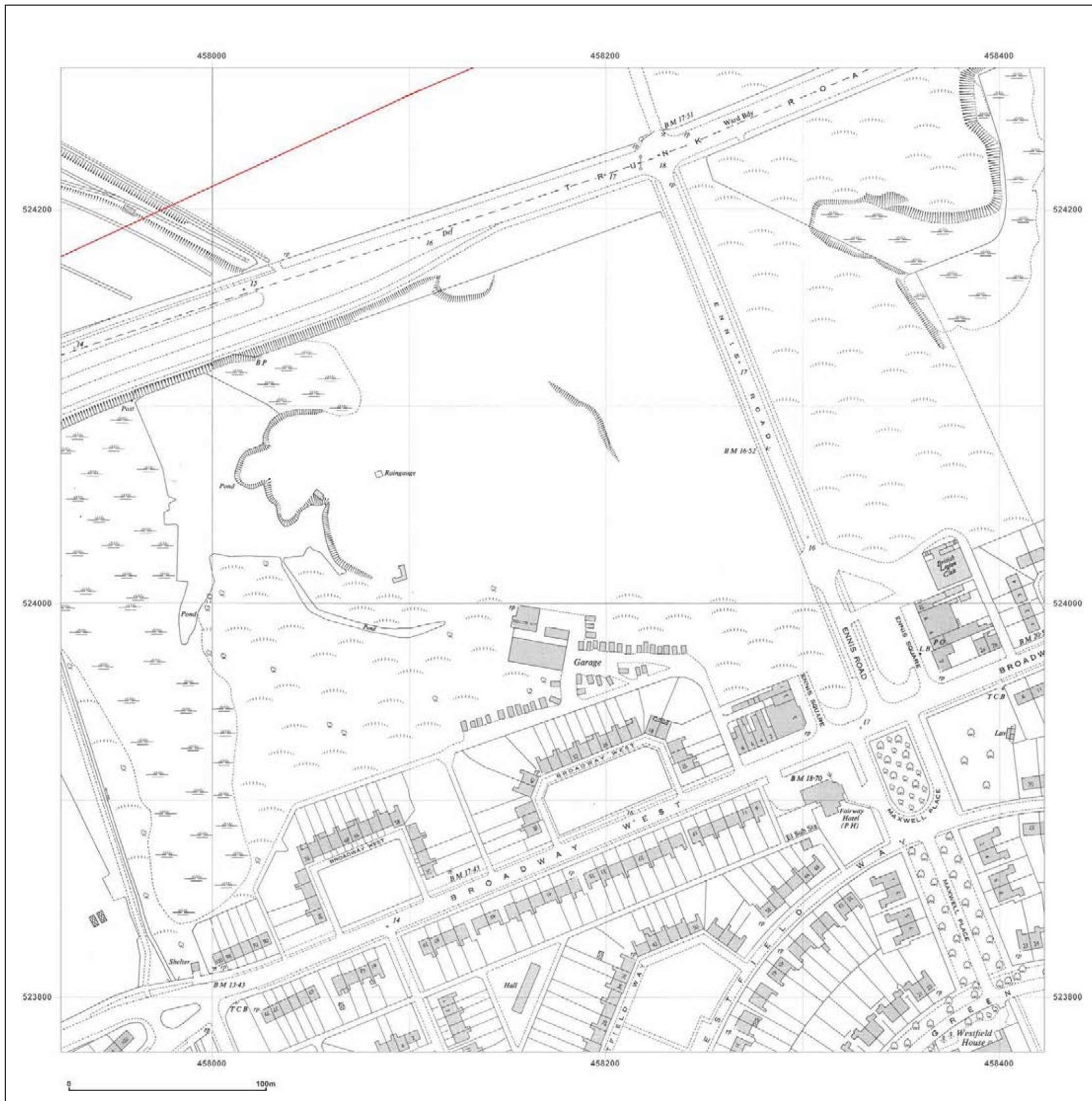


Supplied by:
www.emapsite.com
sales@emapsite.com

© Crown copyright and database rights 2019 Ordnance Survey 100035207

Production date: 10 June 2019

Map legend available at:
www.groundsure.com/sites/default/files/groundsure_legend.pdf



Site Details:

South Tees Development

Client Ref: EMS_546959_736022
Report Ref: EMS-546959_736022_1250scale_4_2
Grid Ref: 458173, 524022

Map Name: National Grid

Map date: 1971-1973

Scale: 1:1,250

Printed at: 1:2,000



Surveyed 1952
 Revised 1972
 Edition N/A
 Copyright 1973
 Levelled 1959

Surveyed 1953
 Revised 1970
 Edition N/A
 Copyright 1971
 Levelled 1959

Surveyed 1953
 Revised 1971
 Edition N/A
 Copyright 1972
 Levelled 1959

Surveyed 1953
 Revised 1971
 Edition N/A
 Copyright 1972
 Levelled 1959



Produced by
 Groundsure Insights
www.groundsure.com

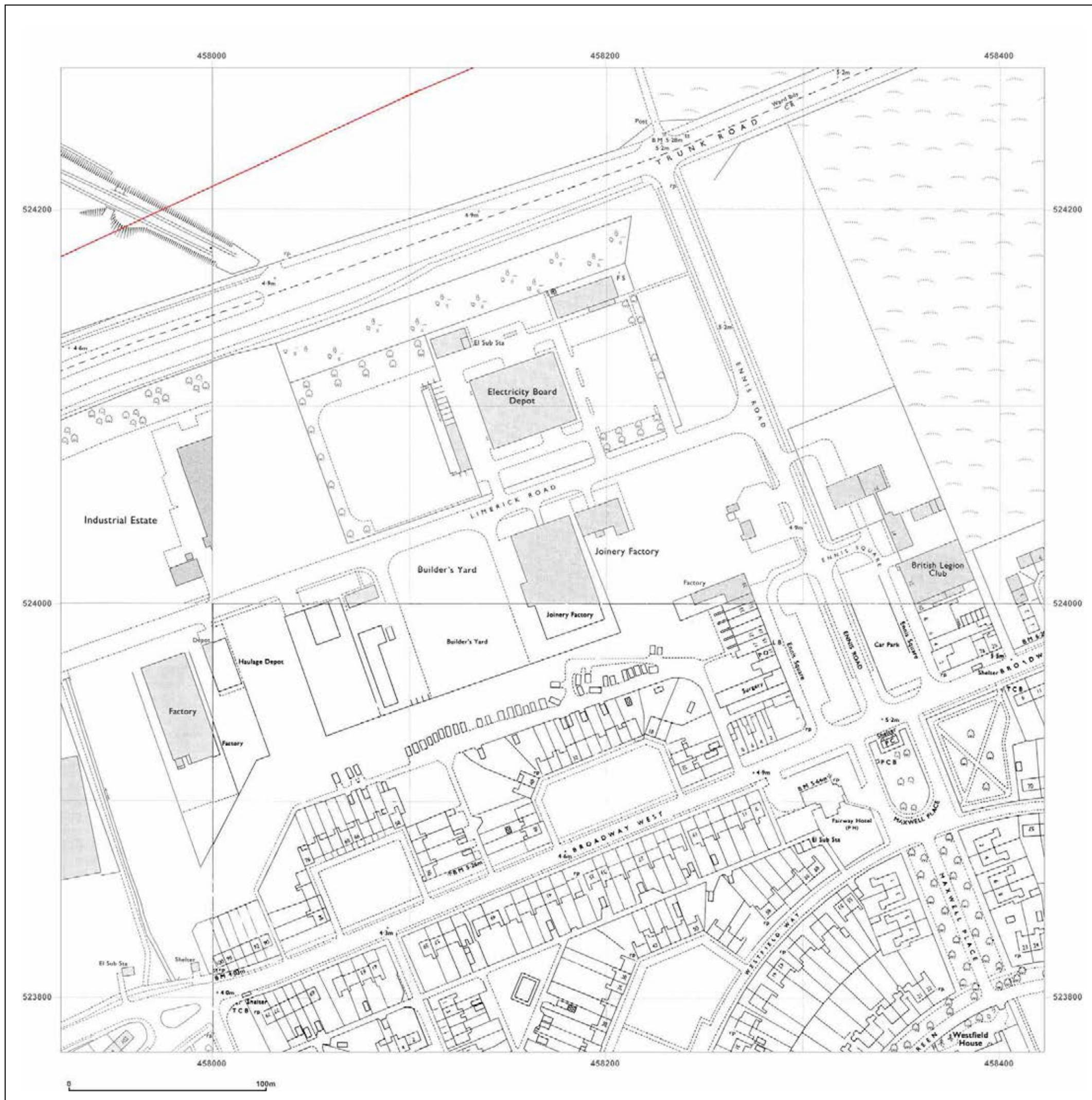


Supplied by:
www.emapsite.com
sales@emapsite.com

© Crown copyright and database rights 2019 Ordnance Survey 100035207

Production date: 10 June 2019

Map legend available at:
www.groundsure.com/sites/default/files/groundsure_legend.pdf



Site Details:

South Tees Development

Client Ref: EMS_546959_736022
Report Ref: EMS-546959_736022_1250scale_4_2
Grid Ref: 458173, 524022

Map Name: National Grid

Map date: 1974

Scale: 1:1,250

Printed at: 1:2,000



Surveyed N/A
 Revised N/A
 Edition N/A
 Copyright N/A
 Levelled N/A

Surveyed N/A
 Revised N/A
 Edition N/A
 Copyright N/A
 Levelled N/A



Produced by
 Groundsure Insights
www.groundsure.com

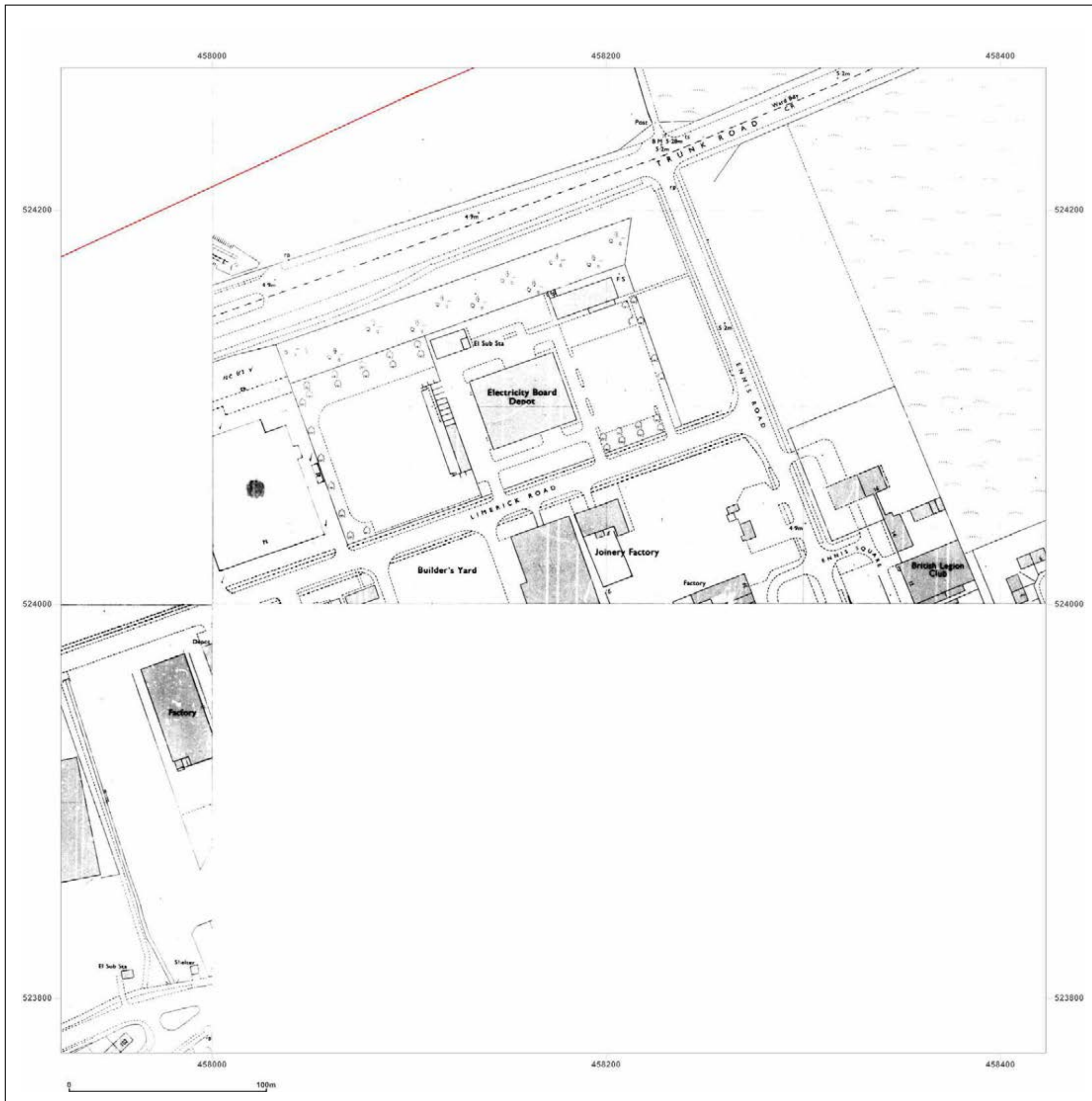


Supplied by:
www.emapsite.com
sales@emapsite.com

© Crown copyright and database rights 2019 Ordnance Survey 100035207

Production date: 10 June 2019

Map legend available at:
www.groundsure.com/sites/default/files/groundsure_legend.pdf



Site Details:

South Tees Development

Client Ref: EMS_546959_736022
Report Ref: EMS-546959_736022_1250scale_4_2
Grid Ref: 458173, 524022

Map Name: National Grid

Map date: 1980-1983

Scale: 1:1,250

Printed at: 1:2,000



Surveyed 1959 Revised 1980 Edition N/A Copyright 1980 Levelled 1959	Surveyed 1959 Revised 1983 Edition N/A Copyright 1983 Levelled 1959
Surveyed N/A Revised N/A Edition N/A Copyright 1983 Levelled 1959	Surveyed 1981 Revised 1981 Edition N/A Copyright 1981 Levelled N/A



Produced by
 Groundsure Insights
www.groundsure.com

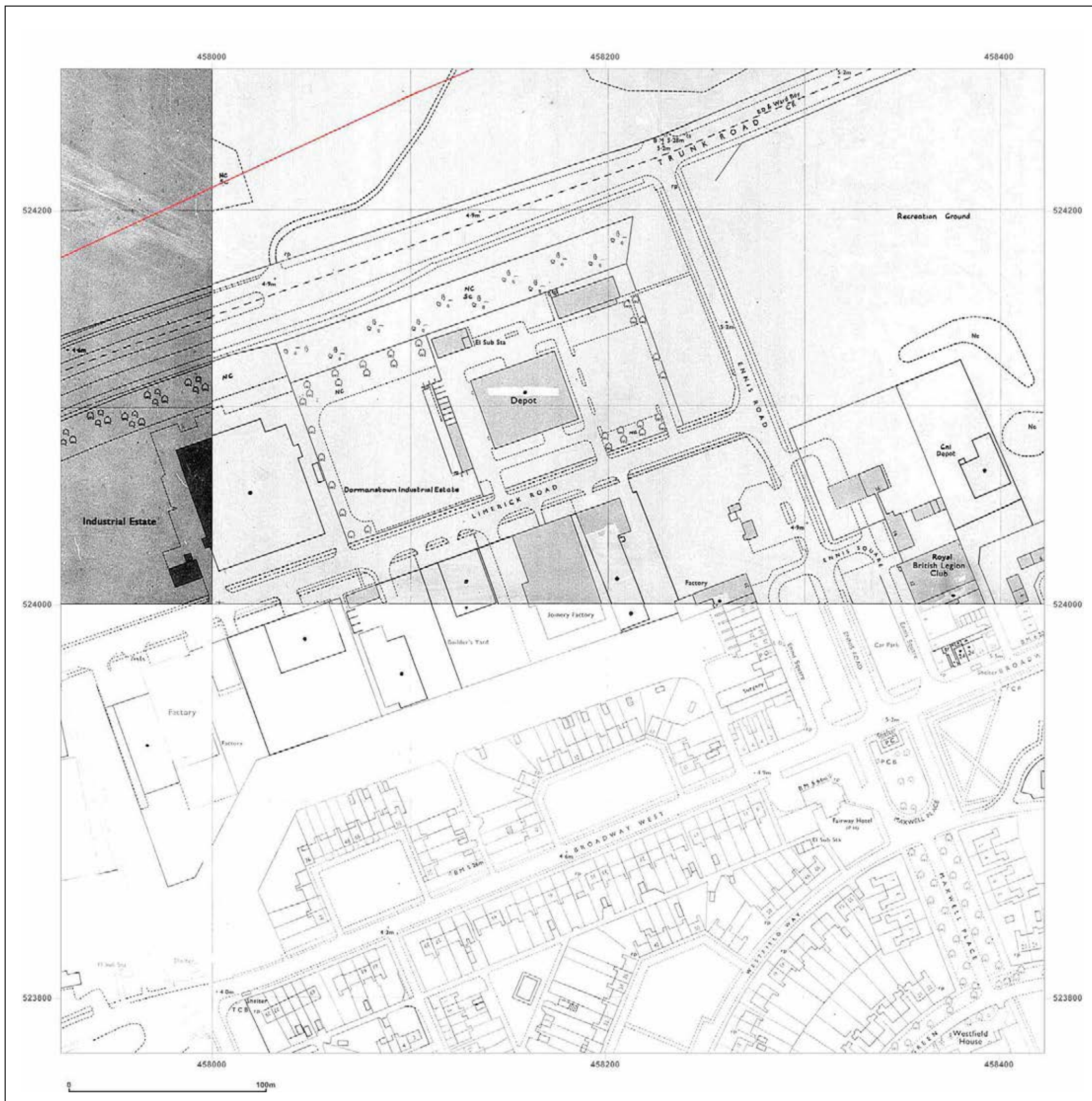


Supplied by:
www.emapsite.com
sales@emapsite.com

© Crown copyright and database rights 2019 Ordnance Survey 100035207

Production date: 10 June 2019

Map legend available at:
www.groundsure.com/sites/default/files/groundsure_legend.pdf



Site Details:

South Tees Development

Client Ref: EMS_546959_736022
Report Ref: EMS-546959_736022_1250scale_4_2
Grid Ref: 458173, 524022

Map Name: National Grid


Map date: 1980-1984

Scale: 1:1,250

Printed at: 1:2,000



Surveyed 1959
 Revised 1980
 Edition N/A
 Copyright 1980
 Levelled 1959



Surveyed 1959
 Revised 1984
 Edition N/A
 Copyright 1984
 Levelled 1959



Produced by
 Groundsure Insights
www.groundsure.com



Supplied by:
www.emapsite.com
sales@emapsite.com

© Crown copyright and database rights 2019 Ordnance Survey 100035207

Production date: 10 June 2019

Map legend available at:
www.groundsure.com/sites/default/files/groundsure_legend.pdf



Site Details:

South Tees Development

Client Ref: EMS_546959_736022
Report Ref: EMS-546959_736022_1250scale_4_2
Grid Ref: 458173, 524022

Map Name: National Grid


Map date: 1986-1988

Scale: 1:1,250

Printed at: 1:2,000



Surveyed 1952
 Revised 1985
 Edition N/A
 Copyright 1986
 Levelled 1959



Surveyed 1953
 Revised 1988
 Edition N/A
 Copyright 1988
 Levelled 1959



Produced by
 Groundsure Insights
www.groundsure.com



Supplied by:
www.emapsite.com
sales@emapsite.com

© Crown copyright and database rights 2019 Ordnance Survey 100035207

Production date: 10 June 2019

Map legend available at:
www.groundsure.com/sites/default/files/groundsure_legend.pdf



Site Details:

South Tees Development

Client Ref: EMS_546959_736022
Report Ref: EMS-546959_736022_1250scale_4_2
Grid Ref: 458173, 524022

Map Name: National Grid

Map date: 1993

Scale: 1:1,250

Printed at: 1:2,000



Surveyed 1993 Revised 1993 Edition N/A Copyright N/A Levelled N/A	Surveyed 1993 Revised 1993 Edition N/A Copyright N/A Levelled N/A
Surveyed 1993 Revised 1993 Edition N/A Copyright N/A Levelled N/A	Surveyed 1993 Revised 1993 Edition N/A Copyright N/A Levelled N/A



Produced by
 Groundsure Insights
www.groundsure.com

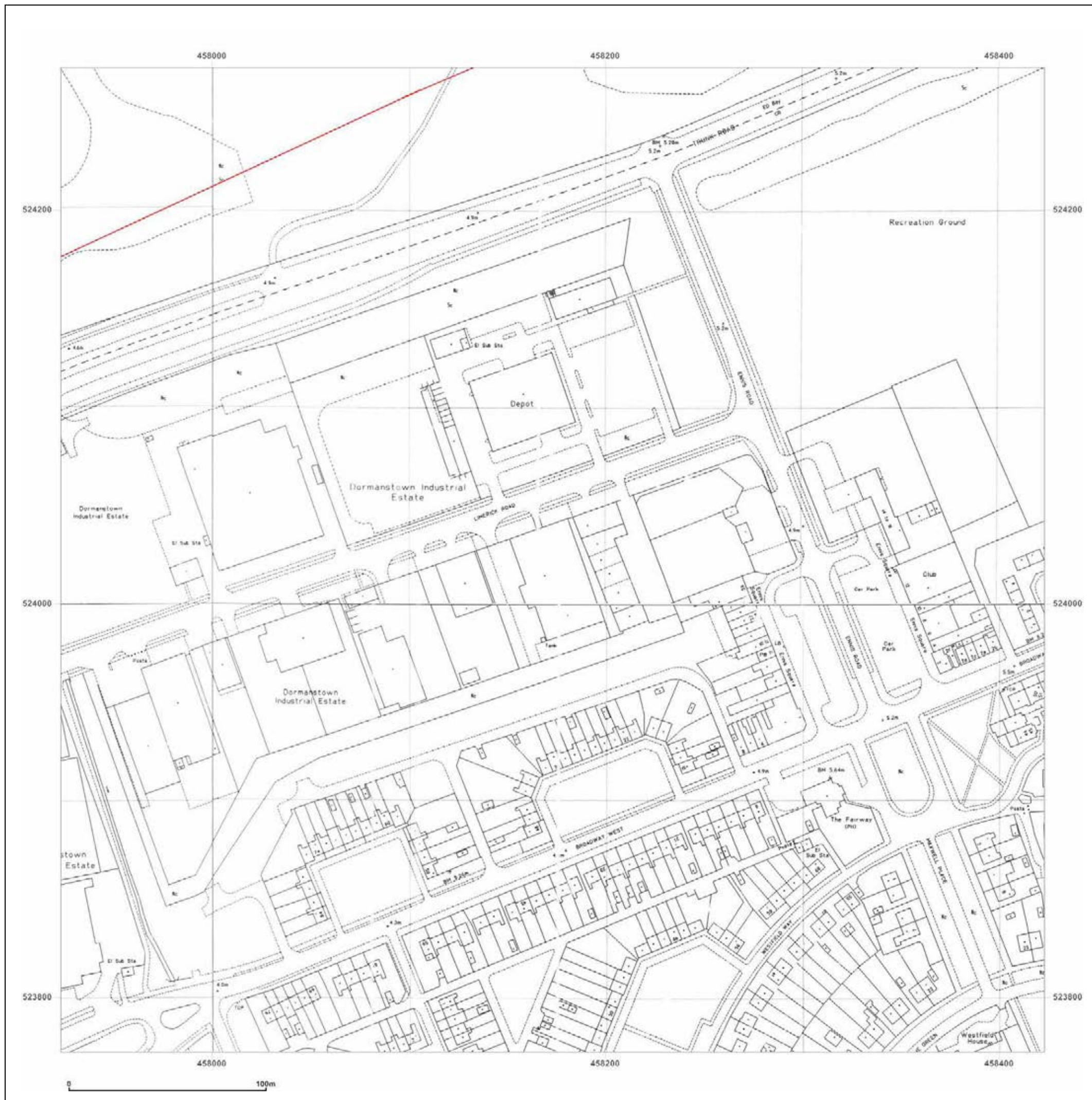


Supplied by:
www.emapsite.com
sales@emapsite.com

© Crown copyright and database rights 2019 Ordnance Survey 100035207

Production date: 10 June 2019

Map legend available at:
www.groundsure.com/sites/default/files/groundsure_legend.pdf



Site Details:

South Tees Development

Client Ref: EMS_546959_736022
Report Ref: EMS-546959_736022_1250scale_4_3
Grid Ref: 458173, 524522

Map Name: National Grid

Map date: 1952-1953

Scale: 1:1,250

Printed at: 1:2,000



Surveyed 1953
Revised 1953
Edition N/A
Copyright N/A
Levelled 1948

Surveyed 1952
Revised 1952
Edition N/A
Copyright N/A
Levelled 1948

Surveyed 1953
Revised 1953
Edition N/A
Copyright N/A
Levelled 1948



Produced by
Groundsure Insights
www.groundsure.com

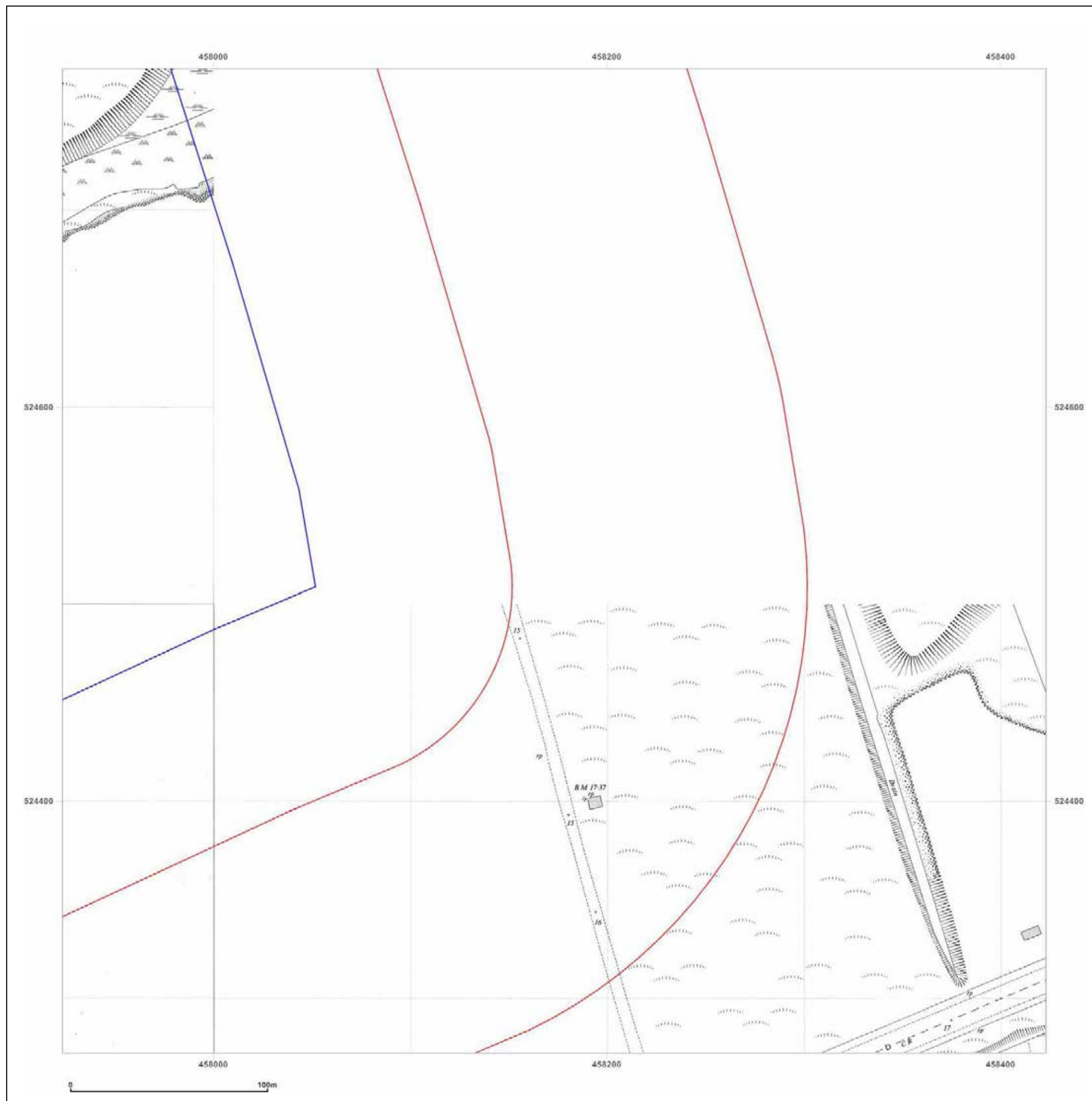


Supplied by:
www.emapsite.com
sales@emapsite.com

© Crown copyright and database rights 2019 Ordnance Survey 100035207

Production date: 10 June 2019

Map legend available at:
www.groundsure.com/sites/default/files/groundsure_legend.pdf



Site Details:

South Tees Development


Client Ref: EMS_546959_736022
Report Ref: EMS-546959_736022_1250scale_4_3
Grid Ref: 458173, 524522

Map Name: National Grid

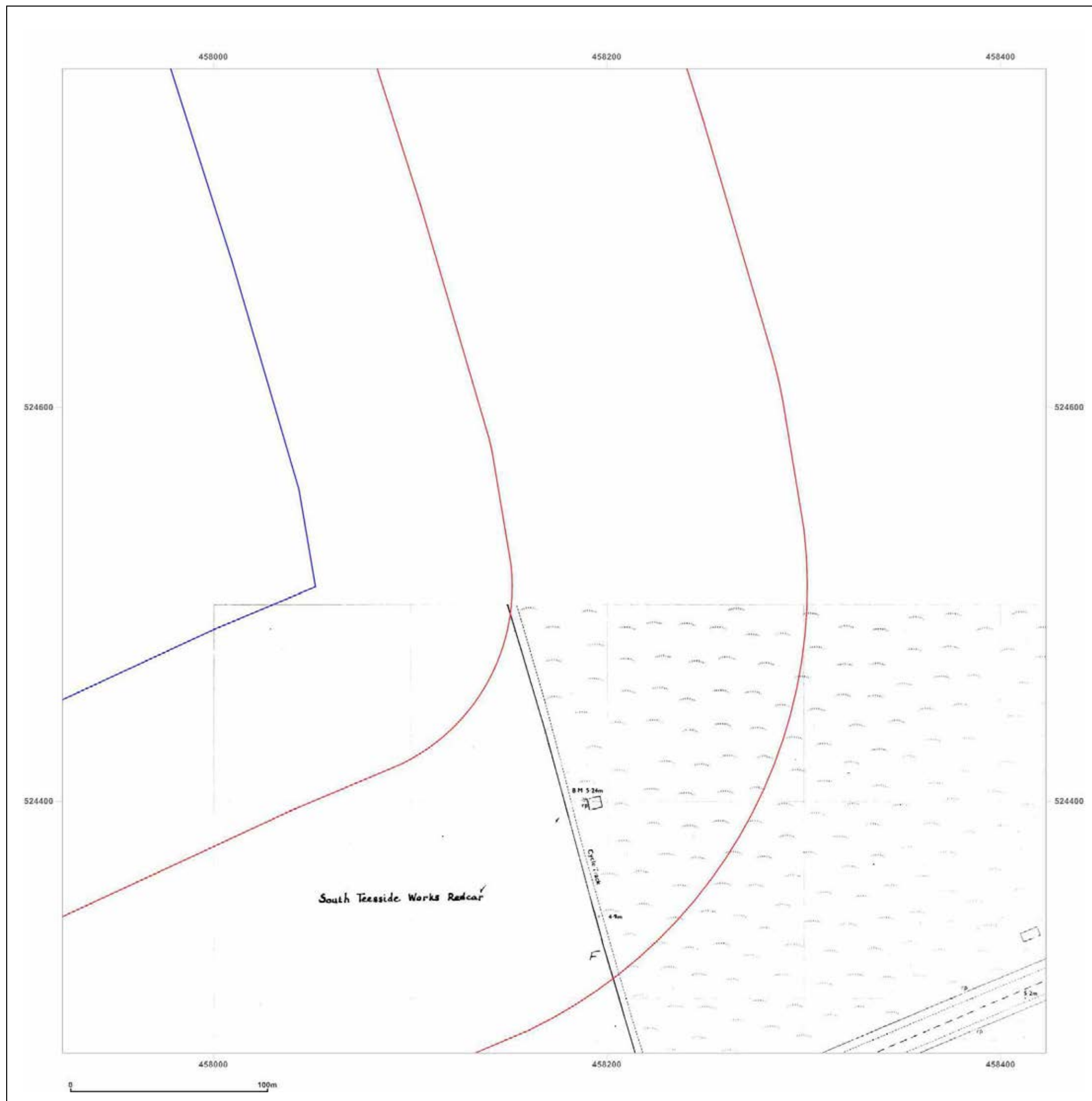
Map date: 1974

Scale: 1:1,250

Printed at: 1:2,000



Surveyed N/A
Revised N/A
Edition N/A
Copyright N/A
Levelled N/A



Produced by
Groundsure Insights
www.groundsure.com



Supplied by:
www.emapsite.com
sales@emapsite.com

© Crown copyright and database rights 2019 Ordnance Survey 100035207

Production date: 10 June 2019

Map legend available at:
www.groundsure.com/sites/default/files/groundsure_legend.pdf

Site Details:

South Tees Development

Client Ref: EMS_546959_736022
Report Ref: EMS-546959_736022_1250scale_4_3
Grid Ref: 458173, 524522

Map Name: National Grid

Map date: 1971-1975

Scale: 1:1,250

Printed at: 1:2,000



Surveyed 1953
 Revised 1972
 Edition N/A
 Copyright 1973
 Levelled 1959

Surveyed 1953
 Revised 1974
 Edition N/A
 Copyright 1975
 Levelled 1959

Surveyed 1952
 Revised 1972
 Edition N/A
 Copyright 1973
 Levelled 1959

Surveyed 1953
 Revised 1970
 Edition N/A
 Copyright 1971
 Levelled 1959



Produced by
 Groundsure Insights
www.groundsure.com

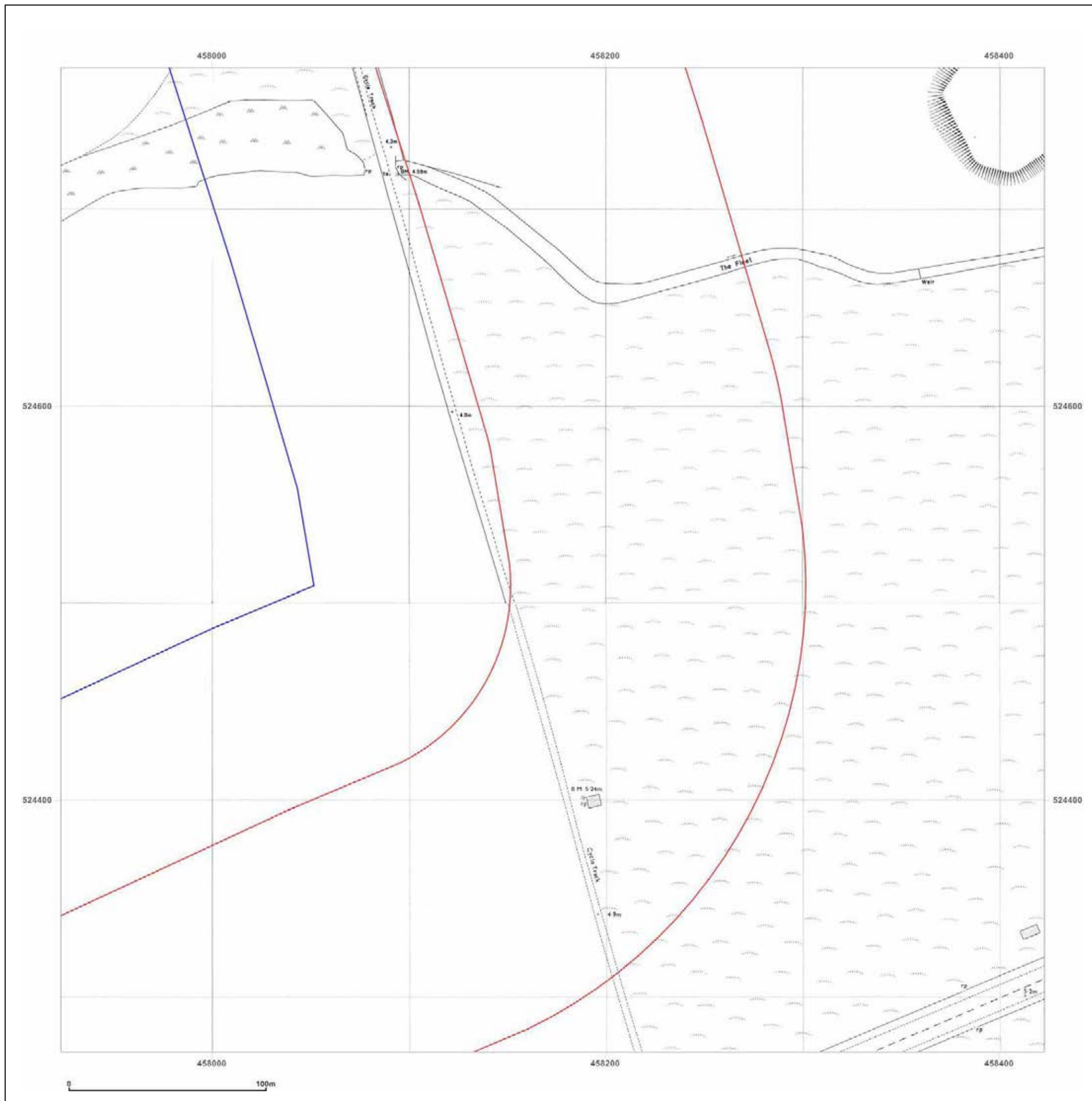


Supplied by:
www.emapsite.com
sales@emapsite.com

© Crown copyright and database rights 2019 Ordnance Survey 100035207

Production date: 10 June 2019

Map legend available at:
www.groundsure.com/sites/default/files/groundsure_legend.pdf



Site Details:

South Tees Development

Client Ref: EMS_546959_736022
Report Ref: EMS-546959_736022_1250scale_4_3
Grid Ref: 458173, 524522

Map Name: National Grid

Map date: 1980-1983

Scale: 1:1,250

Printed at: 1:2,000



Surveyed 1980
 Revised 1980
 Edition N/A
 Copyright 1980
 Levelled N/A

Surveyed 1959
 Revised 1981
 Edition N/A
 Copyright 1981
 Levelled 1959

Surveyed 1959
 Revised 1980
 Edition N/A
 Copyright 1980
 Levelled 1959

Surveyed 1959
 Revised 1983
 Edition N/A
 Copyright 1983
 Levelled 1959



Produced by
 Groundsure Insights
www.groundsure.com

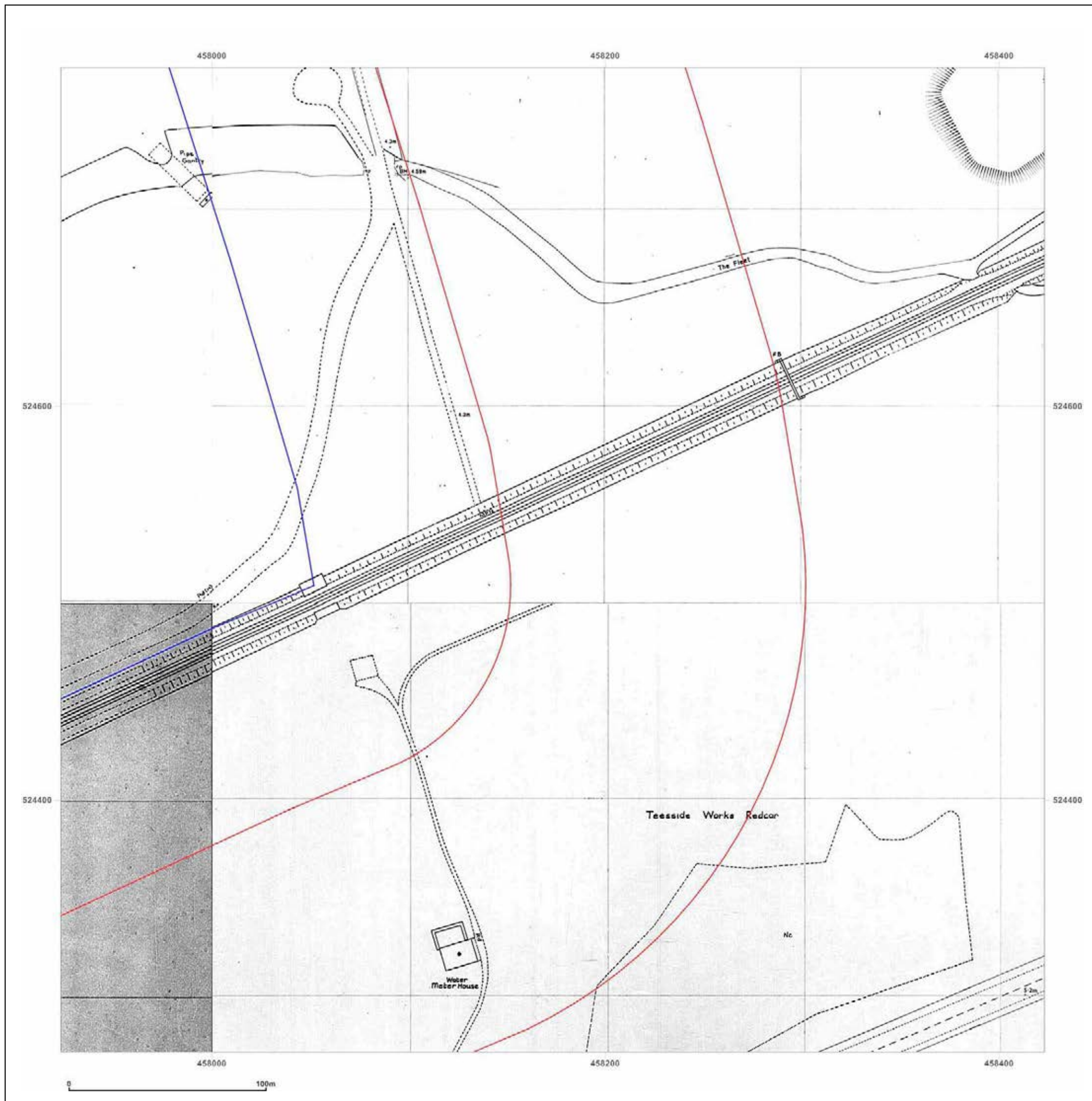


Supplied by:
www.emapsite.com
sales@emapsite.com

© Crown copyright and database rights 2019 Ordnance Survey 100035207

Production date: 10 June 2019

Map legend available at:
www.groundsure.com/sites/default/files/groundsure_legend.pdf



Site Details:

South Tees Development

Client Ref: EMS_546959_736022
Report Ref: EMS-546959_736022_1250scale_4_3
Grid Ref: 458173, 524522

Map Name: National Grid

Map date: 1986-1989

Scale: 1:1,250

Printed at: 1:2,000



<p>Surveyed 1959 Revised 1989 Edition N/A Copyright 1989 Levelled 1959</p>	
<p>Surveyed 1952 Revised 1985 Edition N/A Copyright 1986 Levelled 1959</p>	



Produced by
 Groundsure Insights
www.groundsure.com




Supplied by:
www.emapsite.com
sales@emapsite.com

© Crown copyright and database rights 2019 Ordnance Survey 100035207

Production date: 10 June 2019

Map legend available at:
www.groundsure.com/sites/default/files/groundsure_legend.pdf



Site Details:

South Tees Development

Client Ref: EMS_546959_736022
Report Ref: EMS-546959_736022_1250scale_4_3
Grid Ref: 458173, 524522

Map Name: National Grid

Map date: 1993

Scale: 1:1,250

Printed at: 1:2,000



Surveyed 1993
 Revised 1993
 Edition N/A
 Copyright N/A
 Levelled N/A

Surveyed 1993
 Revised 1993
 Edition N/A
 Copyright N/A
 Levelled N/A

Surveyed 1993
 Revised 1993
 Edition N/A
 Copyright N/A
 Levelled N/A

Surveyed 1993
 Revised 1993
 Edition N/A
 Copyright N/A
 Levelled N/A



Produced by
 Groundsure Insights
www.groundsure.com

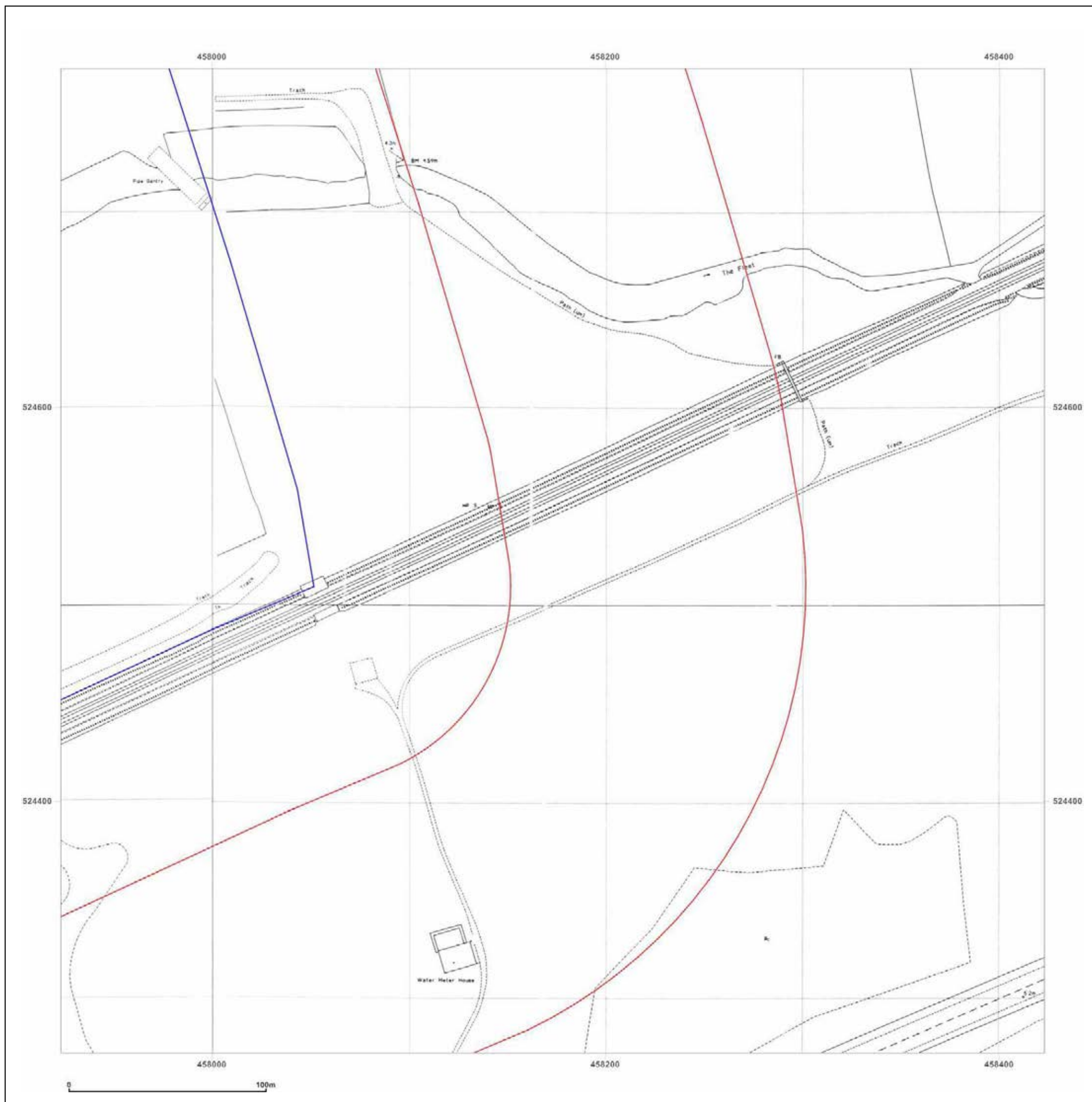


Supplied by:
www.emapsite.com
sales@emapsite.com

© Crown copyright and database rights 2019 Ordnance Survey 100035207

Production date: 10 June 2019

Map legend available at:
www.groundsure.com/sites/default/files/groundsure_legend.pdf



Site Details:

South Tees Development

Client Ref: EMS_546959_736022
Report Ref: EMS-546959_736022_1250scale_4_4
Grid Ref: 458173, 525022

Map Name: National Grid

Map date: 1952-1953

Scale: 1:1,250

Printed at: 1:2,000



Surveyed 1952
 Revised 1952
 Edition N/A
 Copyright N/A
 Levelled 1948

Surveyed 1952
 Revised 1952
 Edition N/A
 Copyright N/A
 Levelled 1948

Surveyed 1953
 Revised 1953
 Edition N/A
 Copyright N/A
 Levelled 1948



Produced by
 Groundsure Insights
www.groundsure.com

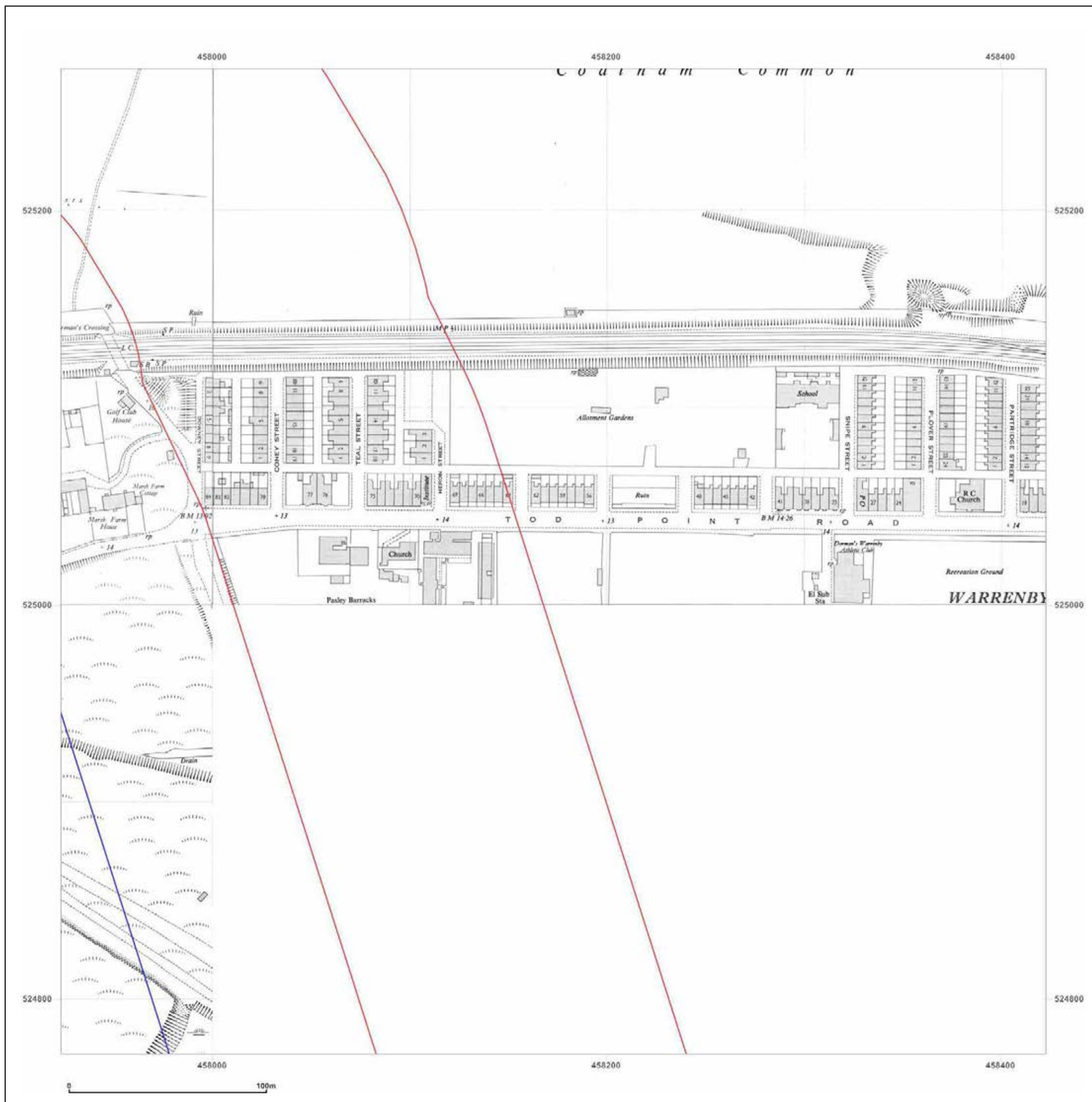


Supplied by:
www.emapsite.com
sales@emapsite.com

© Crown copyright and database rights 2019 Ordnance Survey 100035207

Production date: 10 June 2019

Map legend available at:
www.groundsure.com/sites/default/files/groundsure_legend.pdf



Site Details:

South Tees Development

Client Ref: EMS_546959_736022
Report Ref: EMS-546959_736022_1250scale_4_4
Grid Ref: 458173, 525022

Map Name: National Grid

Map date: 1953-1954

Scale: 1:1,250

Printed at: 1:2,000



Surveyed N/A	Surveyed N/A
Revised N/A	Revised N/A
Edition N/A	Edition N/A
Copyright N/A	Copyright N/A
Levelled N/A	Levelled N/A

Surveyed N/A	
Revised N/A	
Edition N/A	
Copyright N/A	
Levelled N/A	



Produced by
Groundsure Insights
www.groundsure.com




Supplied by:
www.emapsite.com
sales@emapsite.com

© Crown copyright and database rights 2019 Ordnance Survey 100035207

Production date: 10 June 2019

Map legend available at:
www.groundsure.com/sites/default/files/groundsure_legend.pdf



Site Details:

South Tees Development

Client Ref: EMS_546959_736022
Report Ref: EMS-546959_736022_1250scale_4_4
Grid Ref: 458173, 525022

Map Name: National Grid

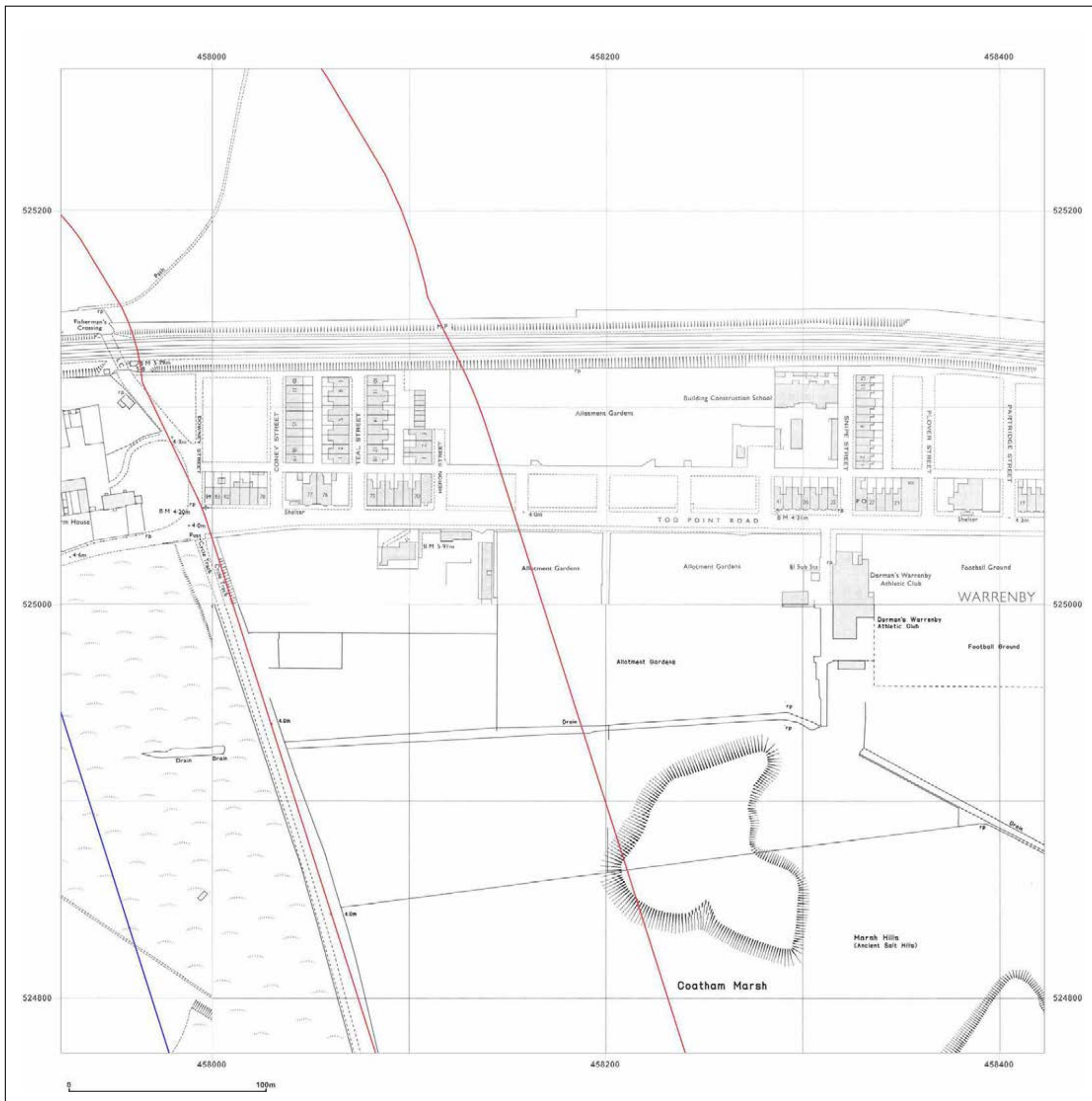
Map date: 1973-1975

Scale: 1:1,250

Printed at: 1:2,000



Surveyed 1952 Revised 1973 Edition N/A Copyright 1973 Levelled 1959	Surveyed 1952 Revised 1972 Edition N/A Copyright 1973 Levelled 1960
Surveyed 1953 Revised 1972 Edition N/A Copyright 1973 Levelled 1959	Surveyed 1953 Revised 1974 Edition N/A Copyright 1975 Levelled 1959



Produced by
 Groundsure Insights
www.groundsure.com



Supplied by:
www.emapsite.com
sales@emapsite.com

© Crown copyright and database rights 2019 Ordnance Survey 100035207

Production date: 10 June 2019

Map legend available at:
www.groundsure.com/sites/default/files/groundsure_legend.pdf

Site Details:

South Tees Development

Client Ref: EMS_546959_736022
Report Ref: EMS-546959_736022_1250scale_4_4
Grid Ref: 458173, 525022

Map Name: National Grid

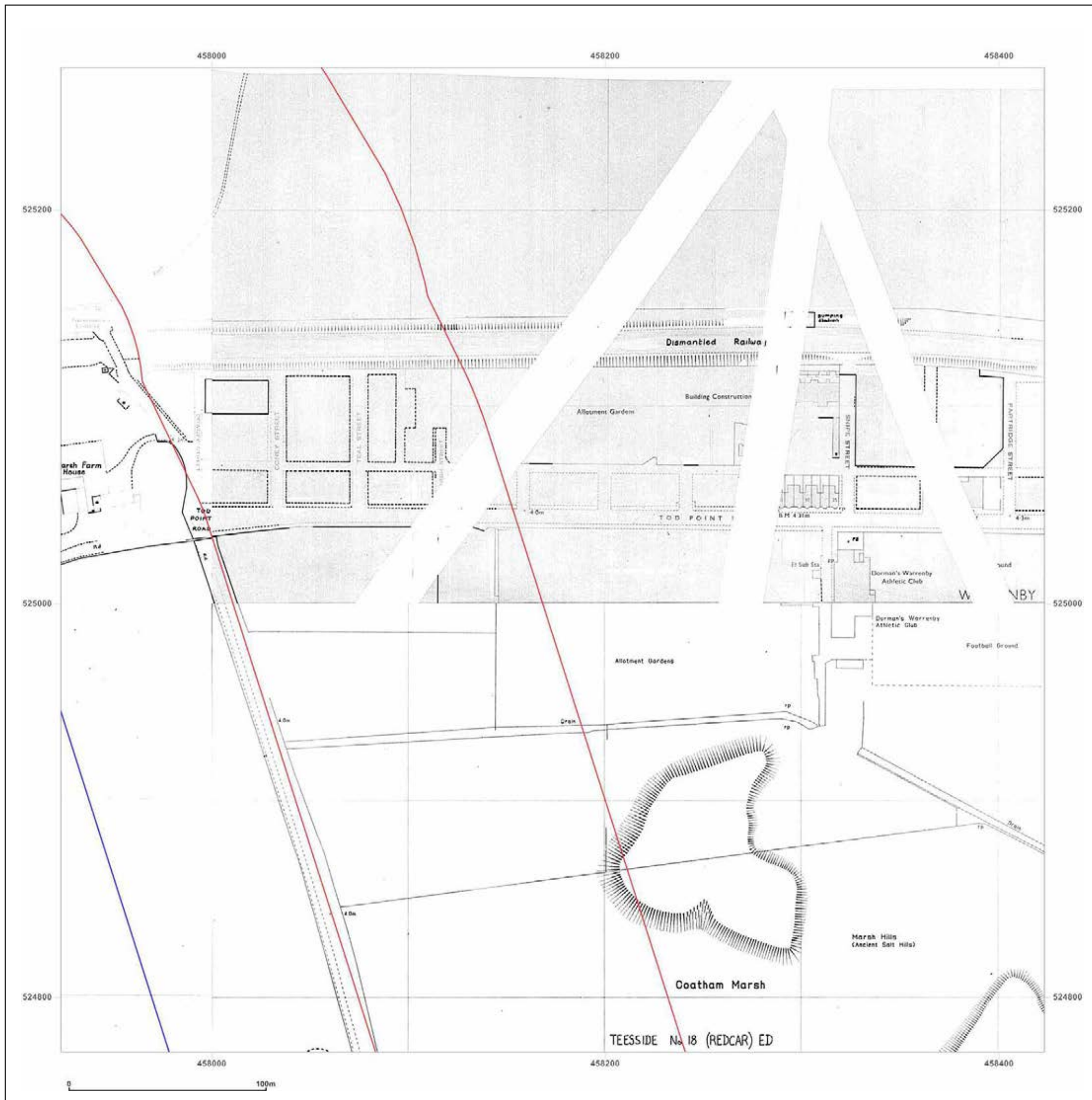
Map date: 1980-1983

Scale: 1:1,250

Printed at: 1:2,000



Surveved N/A Revised N/A Edition N/A Copyright 1983 Levelled 1959	Surveved N/A Revised N/A Edition N/A Copyright 1983 Levelled N/A
Surveved 1980 Revised 1980 Edition N/A Copyright 1980 Levelled N/A	Surveved 1959 Revised 1981 Edition N/A Copyright 1981 Levelled 1959



Produced by
 Groundsure Insights
www.groundsure.com



Supplied by:
www.emapsite.com
sales@emapsite.com

© Crown copyright and database rights 2019 Ordnance Survey 100035207

Production date: 10 June 2019

Map legend available at:
www.groundsure.com/sites/default/files/groundsure_legend.pdf

Site Details:

South Tees Development

Client Ref: EMS_546959_736022
Report Ref: EMS-546959_736022_1250scale_4_4
Grid Ref: 458173, 525022

Map Name: National Grid

Map date: 1985-1989

Scale: 1:1,250

Printed at: 1:2,000



Surveyed 1952
 Revised 1983
 Edition N/A
 Copyright 1985
 Levelled 1959

Surveyed 1959
 Revised 1989
 Edition N/A
 Copyright 1989
 Levelled 1959



Produced by
 Groundsure Insights
www.groundsure.com



Supplied by:
www.emapsite.com
sales@emapsite.com

© Crown copyright and database rights 2019 Ordnance Survey 100035207

Production date: 10 June 2019

Map legend available at:
www.groundsure.com/sites/default/files/groundsure_legend.pdf

Site Details:

South Tees Development

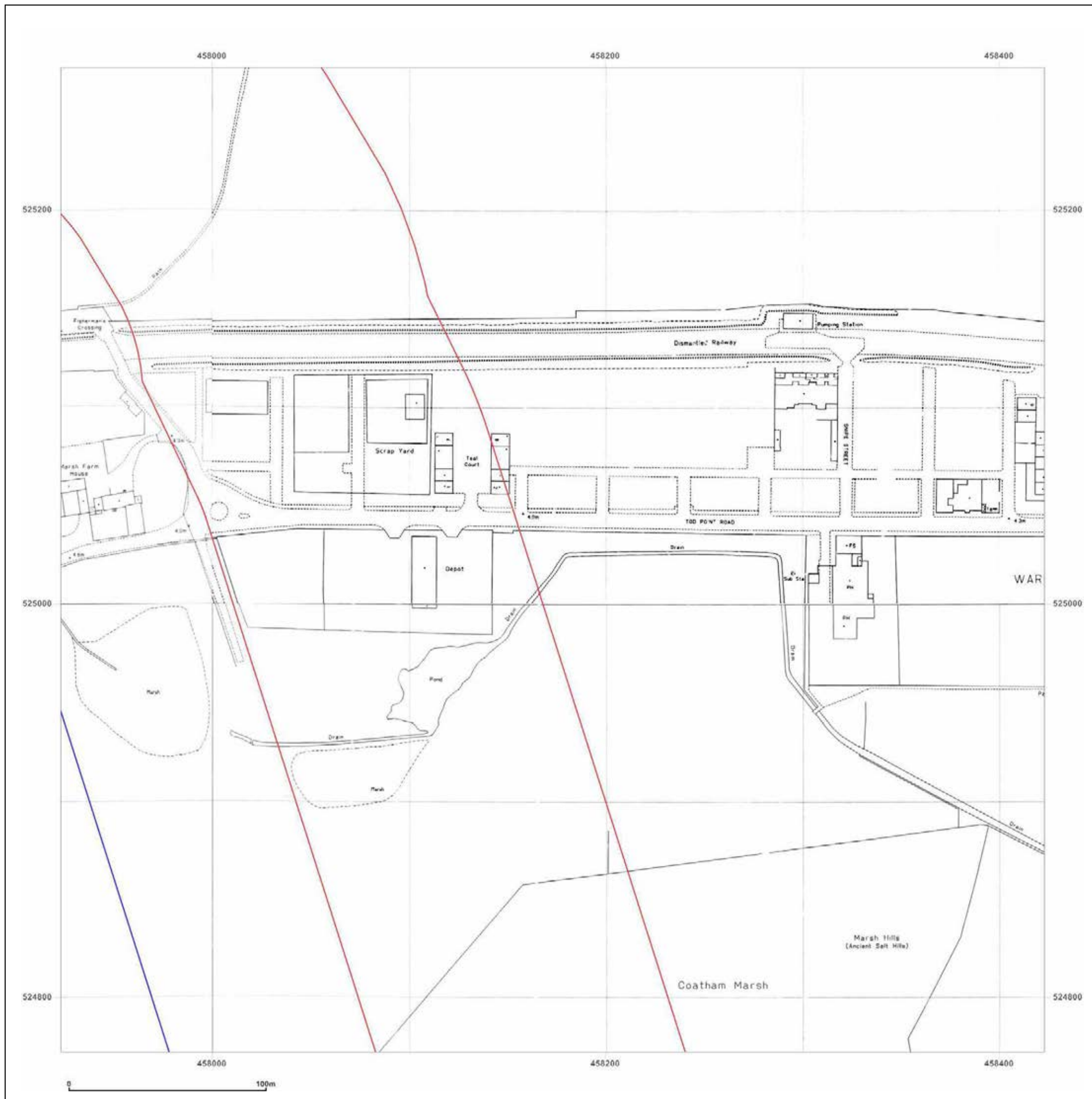
Client Ref: EMS_546959_736022
Report Ref: EMS-546959_736022_1250scale_4_4
Grid Ref: 458173, 525022

Map Name: National Grid

Map date: 1993

Scale: 1:1,250

Printed at: 1:2,000



Surveyed 1993 Revised 1993 Edition N/A Copyright N/A Levelled N/A	Surveyed N/A Revised N/A Edition N/A Copyright 1993 Levelled N/A
Surveyed 1993 Revised 1993 Edition N/A Copyright N/A Levelled N/A	Surveyed 1993 Revised 1993 Edition N/A Copyright N/A Levelled N/A



Produced by
 Groundsure Insights
www.groundsure.com



Supplied by:
www.emapsite.com
sales@emapsite.com

© Crown copyright and database rights 2019 Ordnance Survey 100035207

Production date: 10 June 2019

Map legend available at:
www.groundsure.com/sites/default/files/groundsure_legend.pdf

Site Details:

South Tees Development

Client Ref: EMS_546959_736022
Report Ref: EMS-546959_736022_1250scale_4_5
Grid Ref: 458173, 525522

Map Name: National Grid

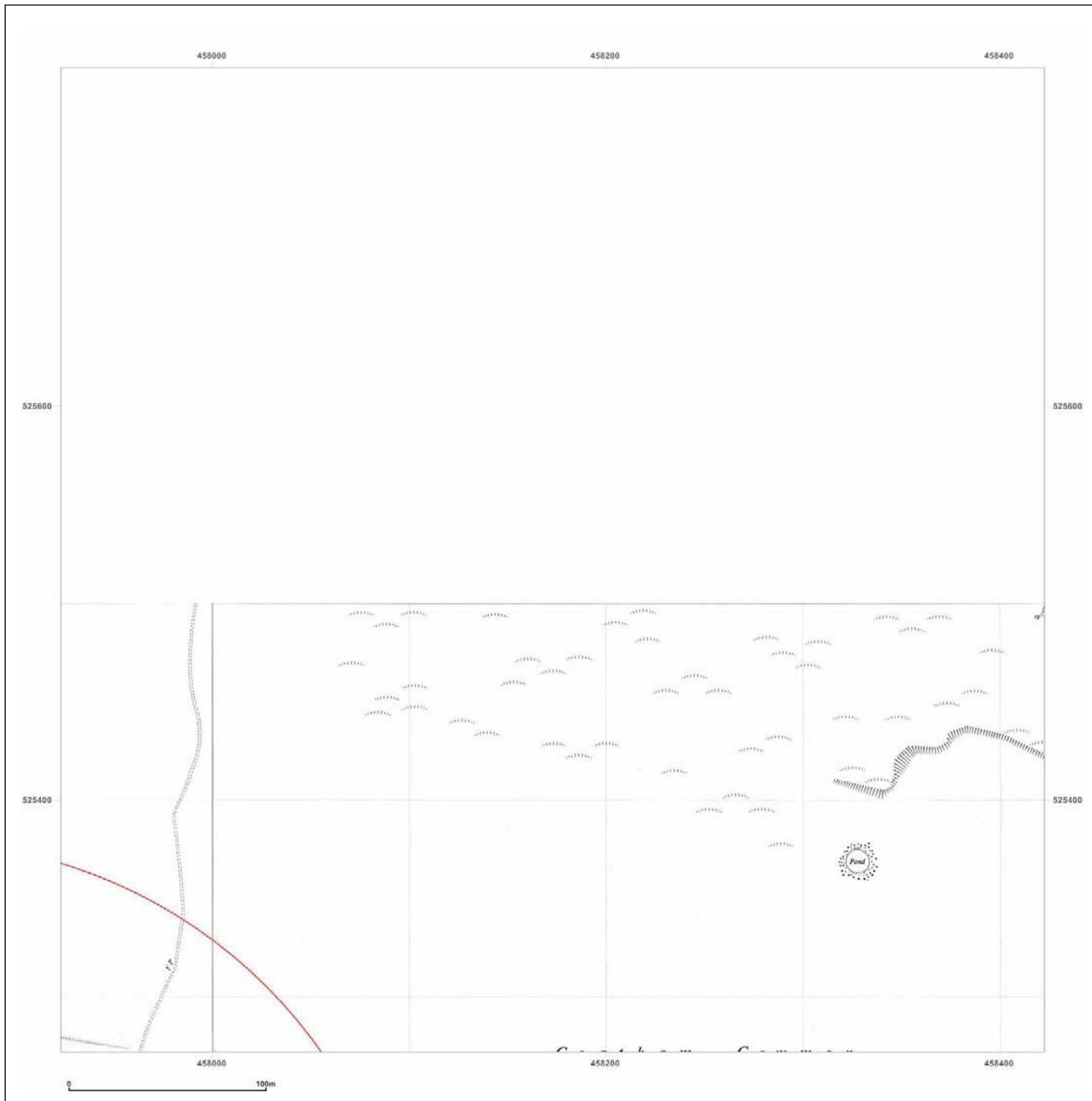
Map date: 1952

Scale: 1:1,250

Printed at: 1:2,000



Surveyed 1952 Revised 1952 Edition N/A Copyright N/A Levelled 1948	Surveyed 1952 Revised 1952 Edition N/A Copyright N/A Levelled 1948
--	--



Produced by
 Groundsure Insights
www.groundsure.com



Supplied by:
www.emapsite.com
sales@emapsite.com

© Crown copyright and database rights 2019 Ordnance Survey 100035207

Production date: 10 June 2019

Map legend available at:
www.groundsure.com/sites/default/files/groundsure_legend.pdf

Site Details:

South Tees Development

Client Ref: EMS_546959_736022
Report Ref: EMS-546959_736022_1250scale_4_5
Grid Ref: 458173, 525522

Map Name: National Grid

Map date: 1953

Scale: 1:1,250

Printed at: 1:2,000



Surveyed N/A	Surveyed N/A
Revised N/A	Revised N/A
Edition N/A	Edition N/A
Copyright N/A	Copyright N/A
Levelled N/A	Levelled N/A



Produced by
Groundsure Insights
www.groundsure.com

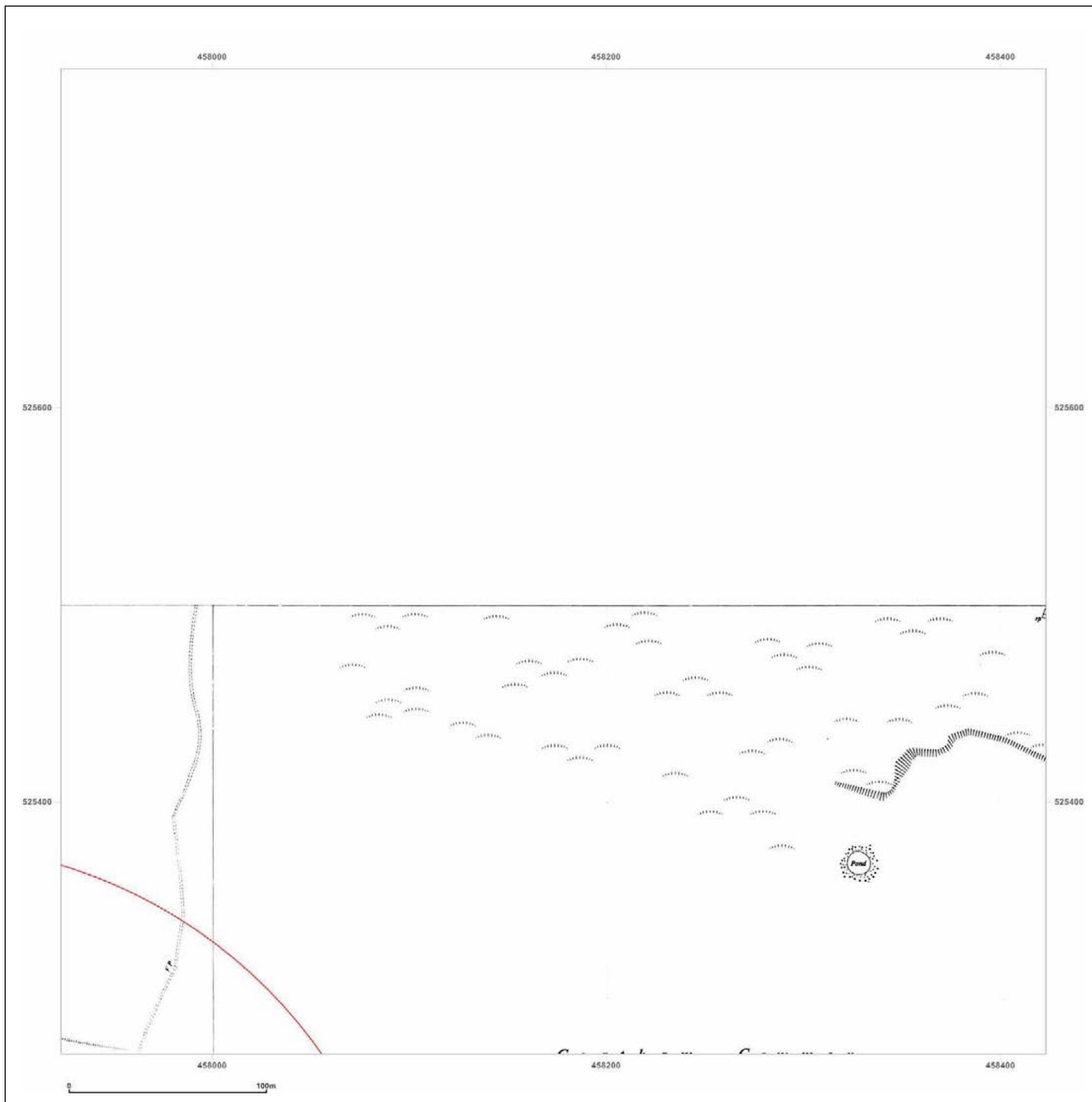


Supplied by:
www.emapsite.com
sales@emapsite.com

© Crown copyright and database rights 2019 Ordnance Survey 100035207

Production date: 10 June 2019

Map legend available at:
www.groundsure.com/sites/default/files/groundsure_legend.pdf



Site Details:

South Tees Development

Client Ref: EMS_546959_736022
Report Ref: EMS-546959_736022_1250scale_4_5
Grid Ref: 458173, 525522

Map Name: National Grid

Map date: 1973

Scale: 1:1,250

Printed at: 1:2,000



Surveyed 1952
Revised 1973
Edition N/A
Copyright 1973
Levelled 1959

Surveyed 1952
Revised 1972
Edition N/A
Copyright 1973
Levelled 1960



Produced by
Groundsure Insights
www.groundsure.com

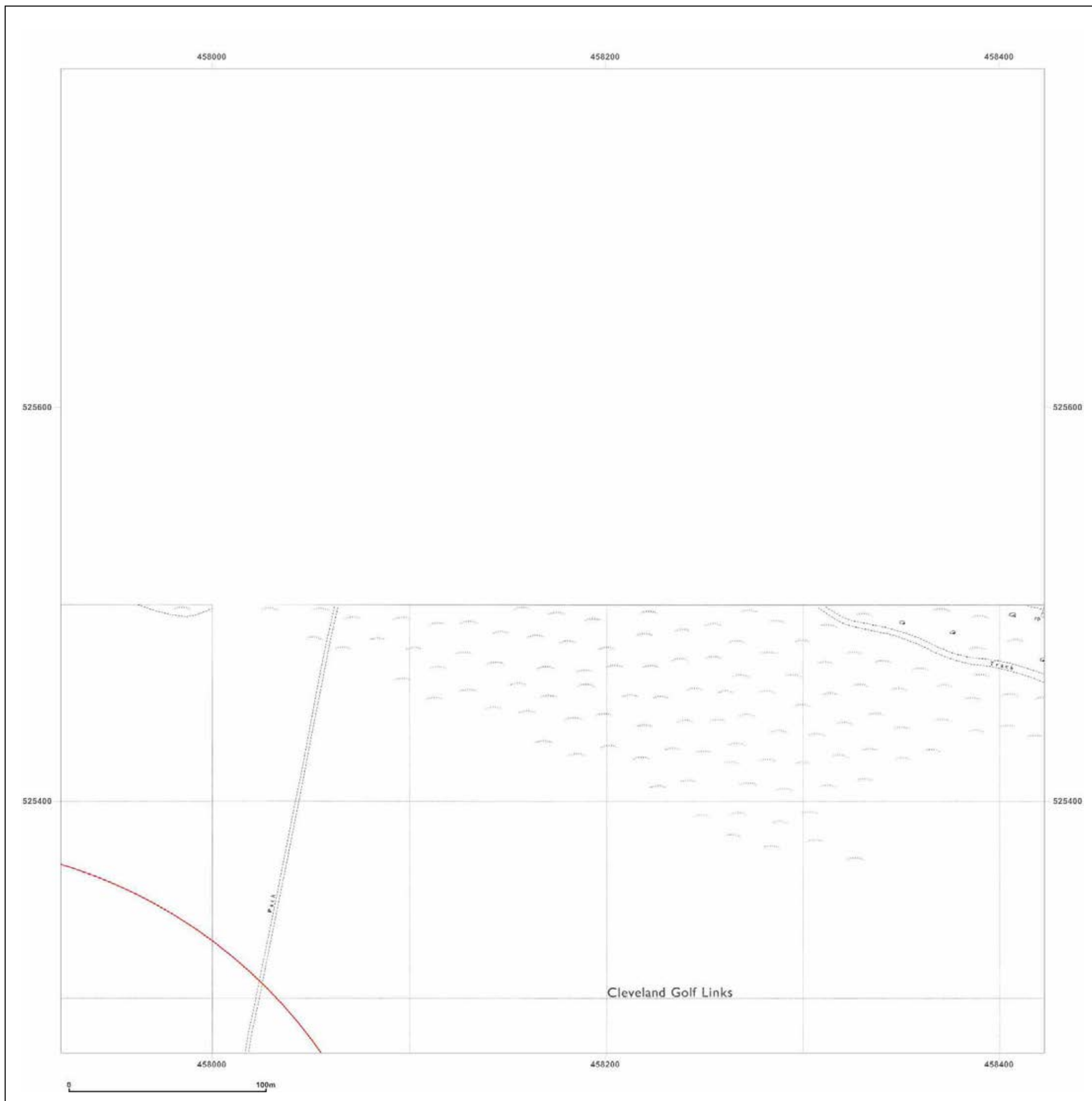


Supplied by:
www.emapsite.com
sales@emapsite.com

© Crown copyright and database rights 2019 Ordnance Survey 100035207

Production date: 10 June 2019

Map legend available at:
www.groundsure.com/sites/default/files/groundsure_legend.pdf



Site Details:

South Tees Development

Client Ref: EMS_546959_736022
Report Ref: EMS-546959_736022_1250scale_4_5
Grid Ref: 458173, 525522

Map Name: National Grid

Map date: 1983

Scale: 1:1,250

Printed at: 1:2,000



Surveyed N/A
Revised N/A
Edition N/A
Copyright 1983
Levelled 1959

Surveyed N/A
Revised N/A
Edition N/A
Copyright 1983
Levelled N/A



Produced by
Groundsure Insights
www.groundsure.com

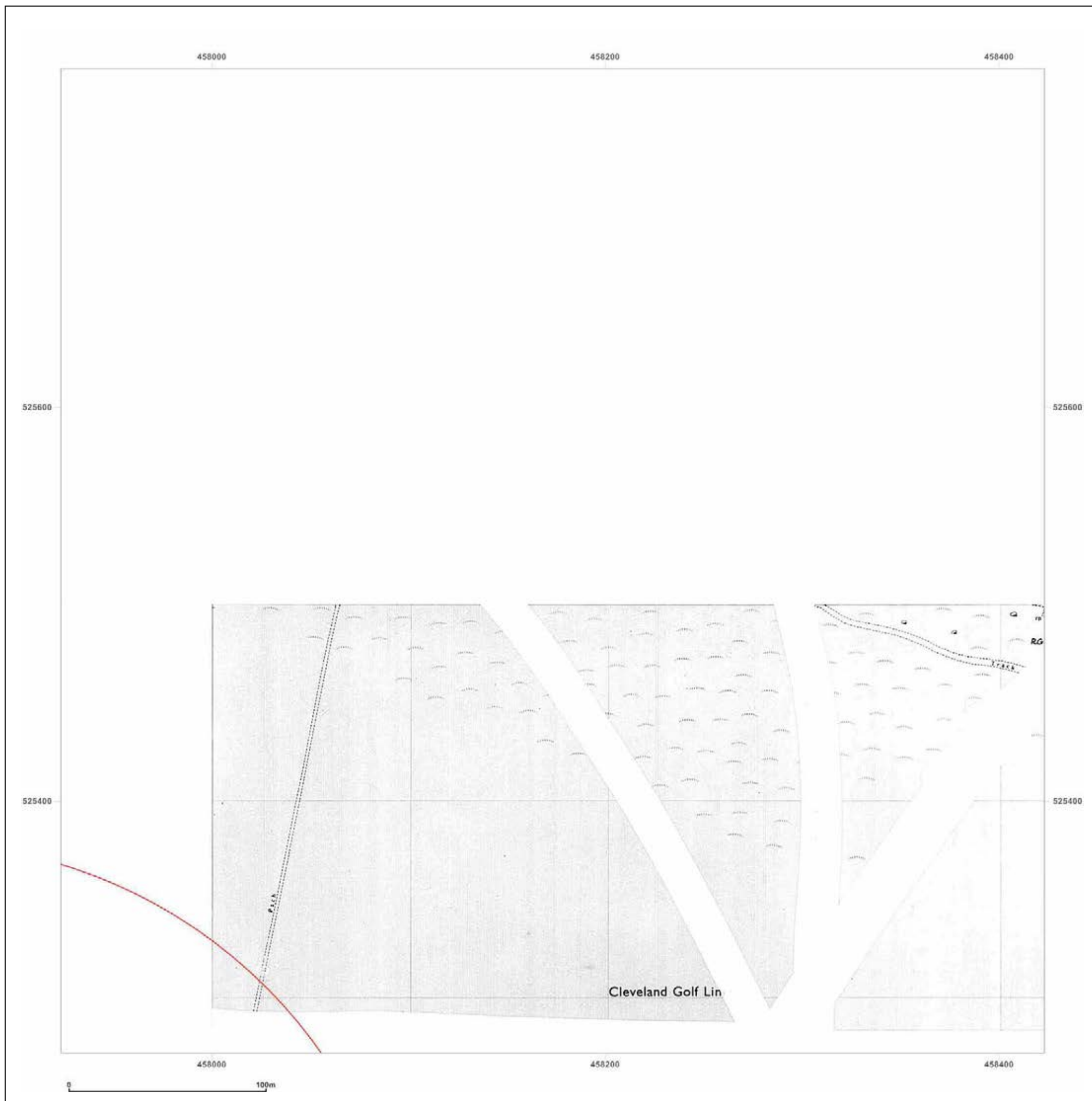


Supplied by:
www.emapsite.com
sales@emapsite.com

© Crown copyright and database rights 2019 Ordnance Survey 100035207

Production date: 10 June 2019

Map legend available at:
www.groundsure.com/sites/default/files/groundsure_legend.pdf



Site Details:

South Tees Development


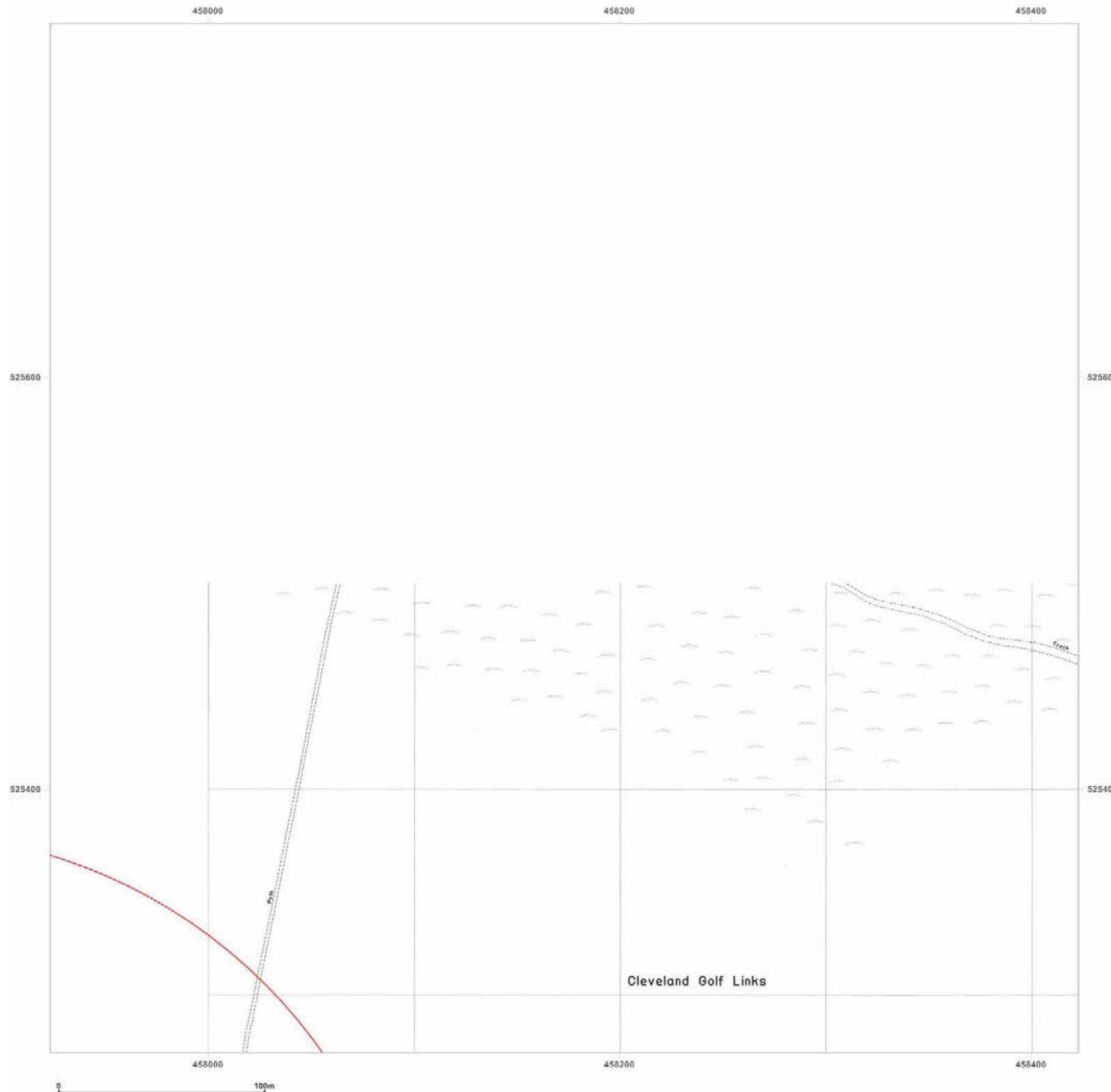
Client Ref: EMS_546959_736022
Report Ref: EMS-546959_736022_1250scale_4_5
Grid Ref: 458173, 525522

Map Name: National Grid

Map date: 1985

Scale: 1:1,250

Printed at: 1:2,000



Surveyed 1952
Revised 1983
Edition N/A
Copyright 1985
Levelled 1959



Produced by
Groundsure Insights
www.groundsure.com



Supplied by:
www.emapsite.com
sales@emapsite.com

© Crown copyright and database rights 2019 Ordnance Survey 100035207

Production date: 10 June 2019

Map legend available at:
www.groundsure.com/sites/default/files/groundsure_legend.pdf

Site Details:

South Tees Development

Client Ref: EMS_546959_736022
Report Ref: EMS-546959_736022_1250scale_4_5
Grid Ref: 458173, 525522

Map Name: National Grid

Map date: 1993

Scale: 1:1,250

Printed at: 1:2,000



Surveyed 1993
 Revised 1993
 Edition N/A
 Copyright N/A
 Levelled N/A

Surveyed 1993
 Revised 1993
 Edition N/A
 Copyright N/A
 Levelled N/A

Surveyed 1993
 Revised 1993
 Edition N/A
 Copyright N/A
 Levelled N/A

Surveyed N/A
 Revised N/A
 Edition N/A
 Copyright 1993
 Levelled N/A



Produced by
 Groundsure Insights
www.groundsure.com



Supplied by:
www.emapsite.com
sales@emapsite.com

© Crown copyright and database rights 2019 Ordnance Survey 100035207

Production date: 10 June 2019

Map legend available at:
www.groundsure.com/sites/default/files/groundsure_legend.pdf

