



1:1250 Scale Sections 1-1 to 1-3





Site Details:

South Tees Development

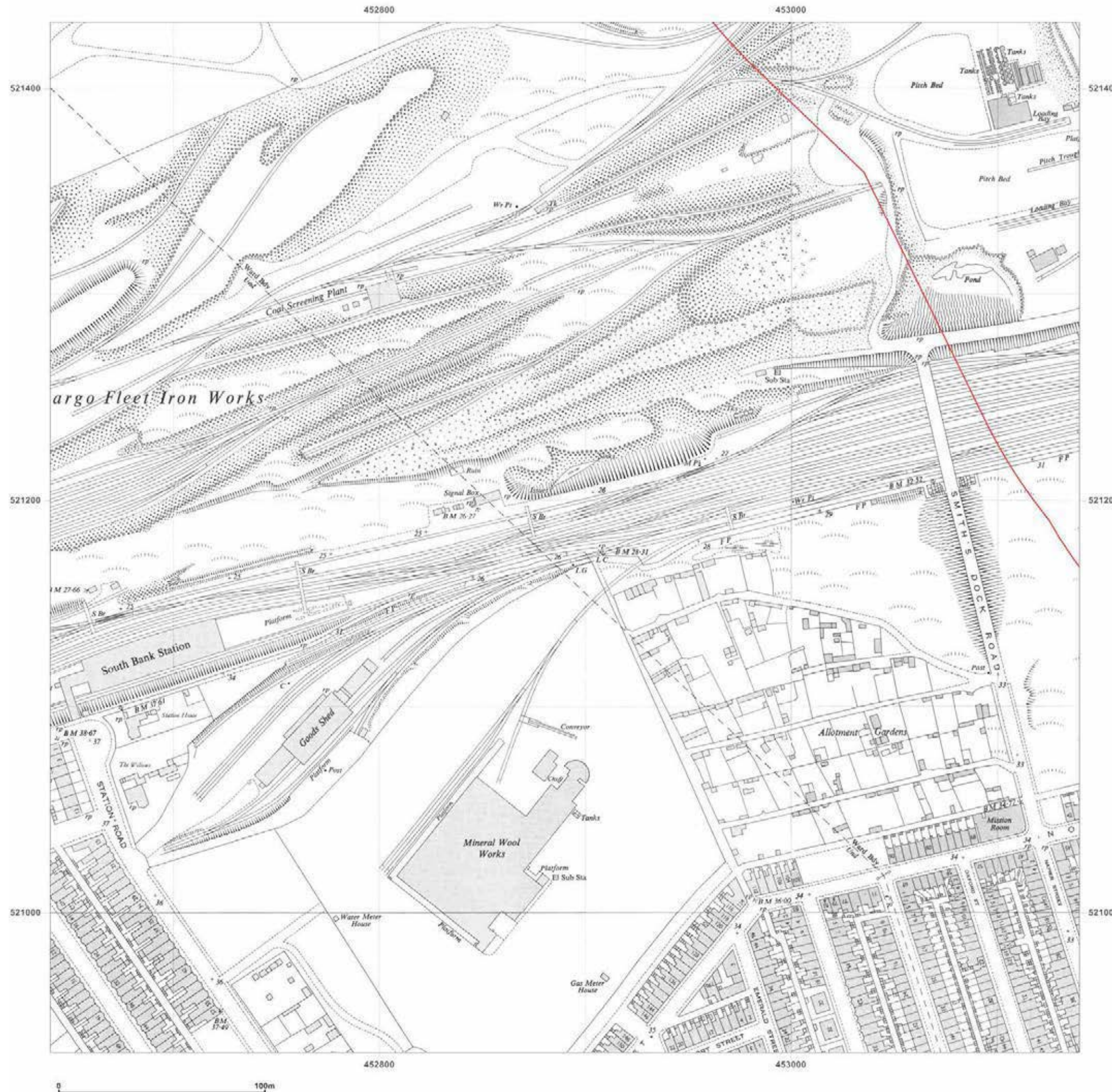
Client Ref: EMS_546959_736025
Report Ref: EMS-546959_736025_1250scale_1_1
Grid Ref: 452890, 521182

Map Name: National Grid

Map date: 1952

Scale: 1:1,250

Printed at: 1:2,000



Surveyed 1952
 Revised 1952
 Edition N/A
 Copyright N/A
 Levelled 1948

Surveyed 1952
 Revised 1952
 Edition N/A
 Copyright N/A
 Levelled 1948

Surveyed 1952
 Revised 1952
 Edition N/A
 Copyright N/A
 Levelled 1948

Surveyed 1952
 Revised 1952
 Edition N/A
 Copyright N/A
 Levelled 1948



Produced by
 Groundsure Insights
www.groundsure.com



Supplied by:
www.emapsite.com
sales@emapsite.com

Site Details:

South Tees Development

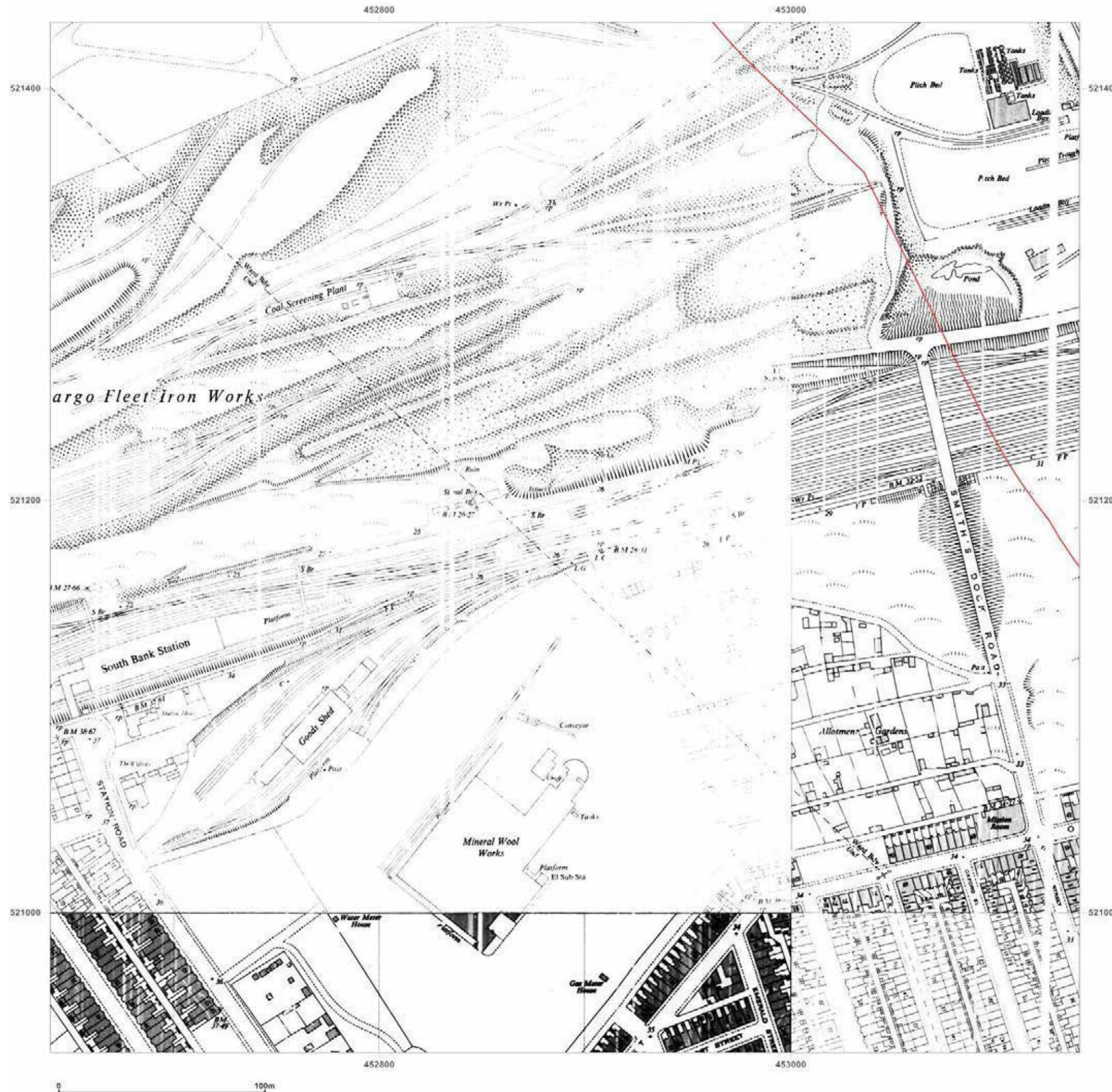
Client Ref: EMS_546959_736025
Report Ref: EMS-546959_736025_1250scale_1_1
Grid Ref: 452890, 521182

Map Name: National Grid

Map date: 1953

Scale: 1:1,250

Printed at: 1:2,000



Surveyed N/A Revised N/A Edition N/A Copyright N/A Levelled N/A	Surveyed N/A Revised N/A Edition N/A Copyright N/A Levelled N/A
Surveyed N/A Revised N/A Edition N/A Copyright N/A Levelled N/A	Surveyed N/A Revised N/A Edition N/A Copyright N/A Levelled N/A



Produced by
 Groundsure Insights
www.groundsure.com



Supplied by:
www.emapsite.com
sales@emapsite.com

© Crown copyright and database rights 2019 Ordnance Survey 100035207

Production date: 03 June 2019

Map legend available at:
www.groundsure.com/sites/default/files/groundsure_legend.pdf

Site Details:

South Tees Development

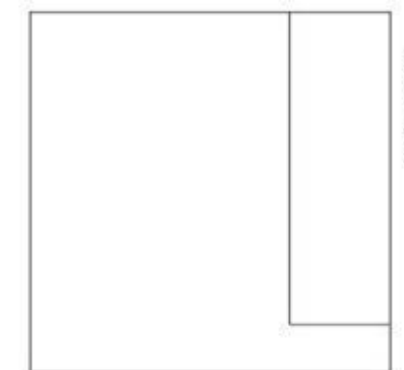
Client Ref: EMS_546959_736025
Report Ref: EMS-546959_736025_1250scale_1_1
Grid Ref: 452890, 521182

Map Name: National Grid

Map date: 1958

Scale: 1:1,250

Printed at: 1:2,000



Surveyed 1952
Revised 1958
Edition N/A
Copyright 1958
Levelled 1948



Produced by
Groundsure Insights
www.groundsure.com

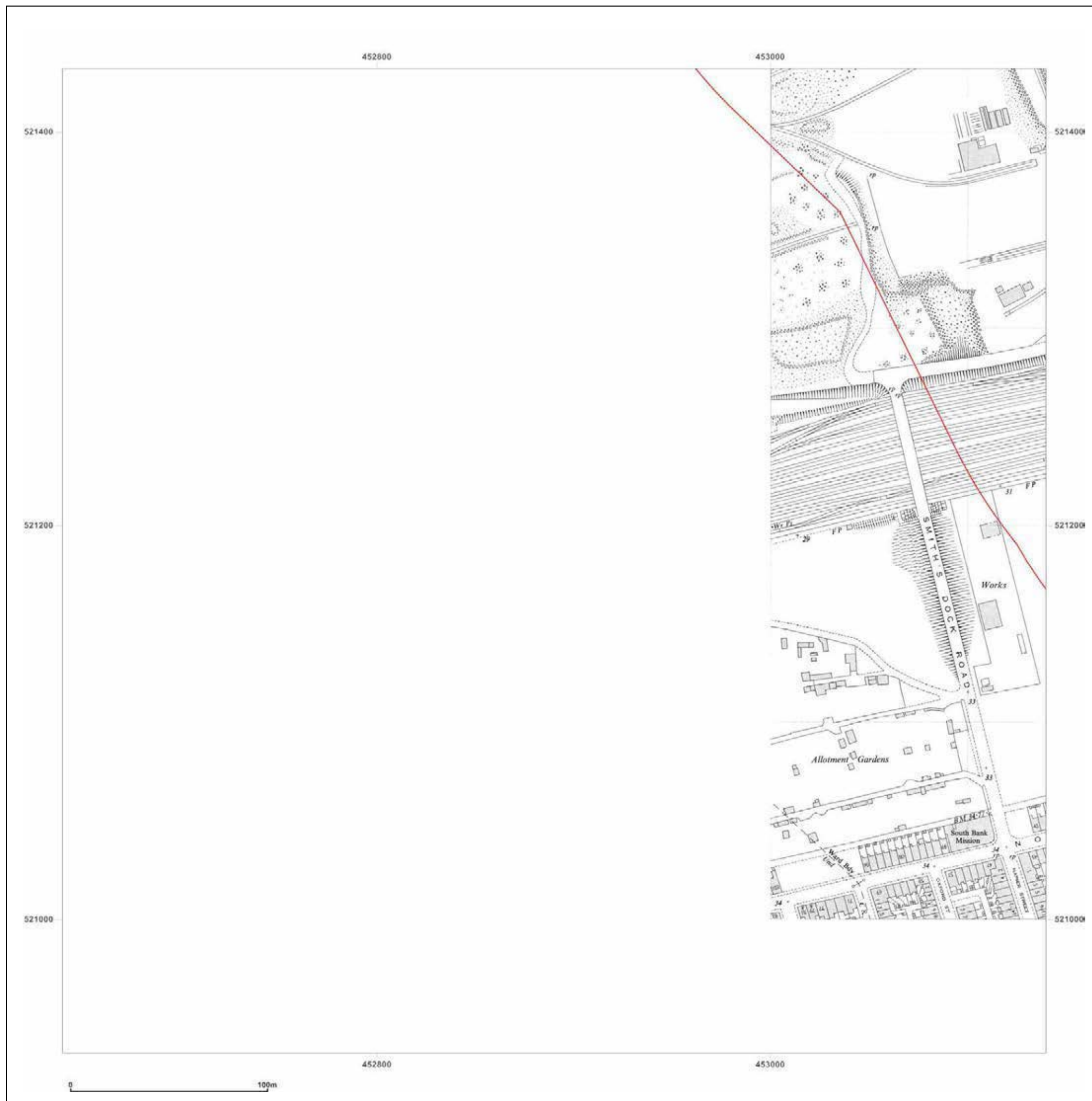


Supplied by:
www.emapsite.com
sales@emapsite.com

© Crown copyright and database rights 2019 Ordnance Survey 100035207

Production date: 03 June 2019

Map legend available at:
www.groundsure.com/sites/default/files/groundsure_legend.pdf



Site Details:

South Tees Development

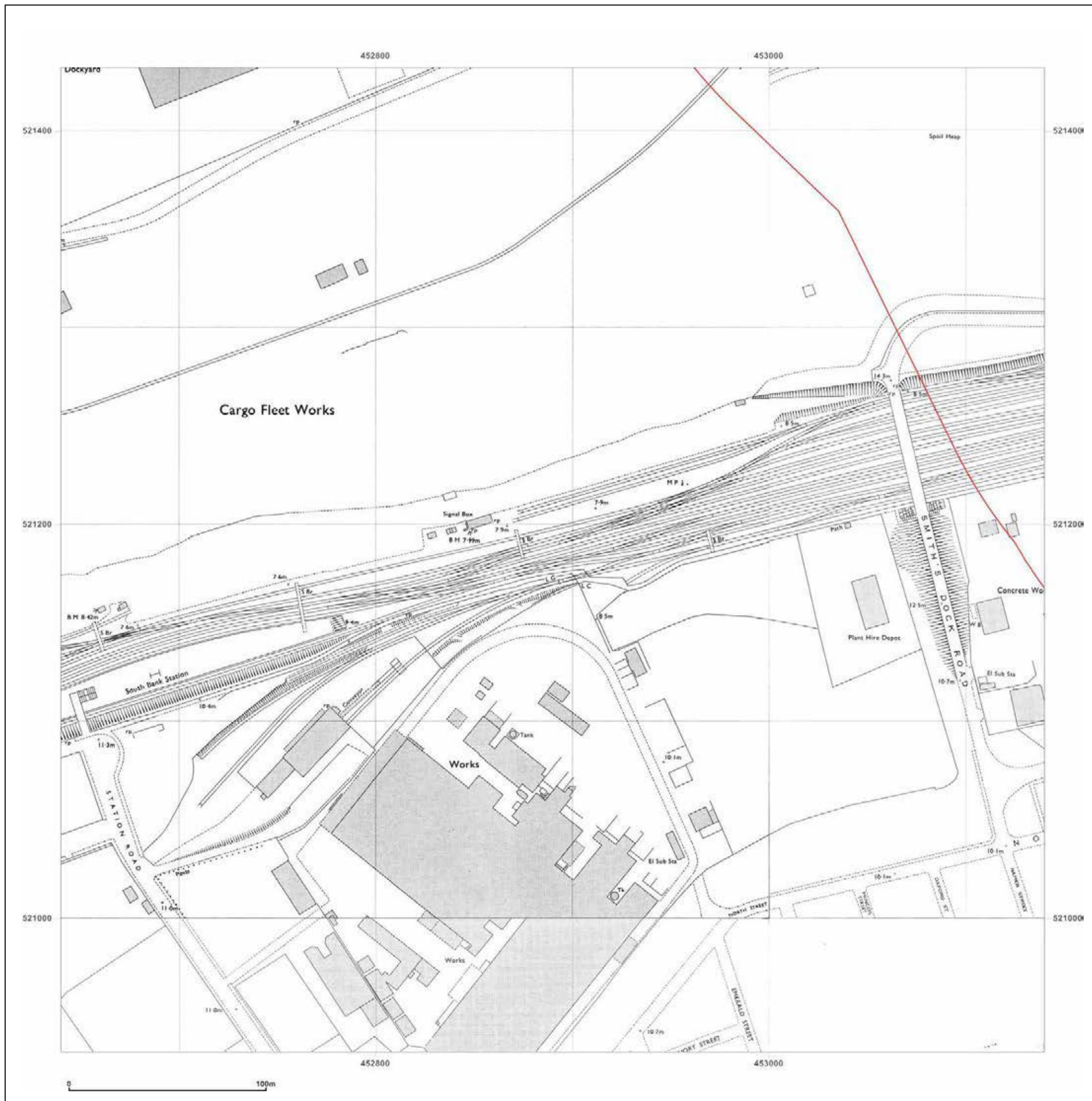
Client Ref: EMS_546959_736025
Report Ref: EMS-546959_736025_1250scale_1_1
Grid Ref: 452890, 521182

Map Name: National Grid

Map date: 1972-1974

Scale: 1:1,250

Printed at: 1:2,000



Surveyed 1952 Revised 1974 Edition N/A Copyright 1974 Levelled 1959	Surveyed 1952 Revised 1972 Edition N/A Copyright 1972 Levelled 1959
Surveyed 1952 Revised 1972 Edition N/A Copyright 1973 Levelled 1959	Surveyed N/A Revised N/A Edition N/A Copyright 1974 Levelled N/A



Produced by
 Groundsure Insights
www.groundsure.com



Supplied by:
www.emapsite.com
sales@emapsite.com

© Crown copyright and database rights 2019 Ordnance Survey 100035207

Production date: 03 June 2019

Map legend available at:
www.groundsure.com/sites/default/files/groundsure_legend.pdf

Site Details:

South Tees Development

Client Ref: EMS_546959_736025
Report Ref: EMS-546959_736025_1250scale_1_1
Grid Ref: 452890, 521182

Map Name: National Grid

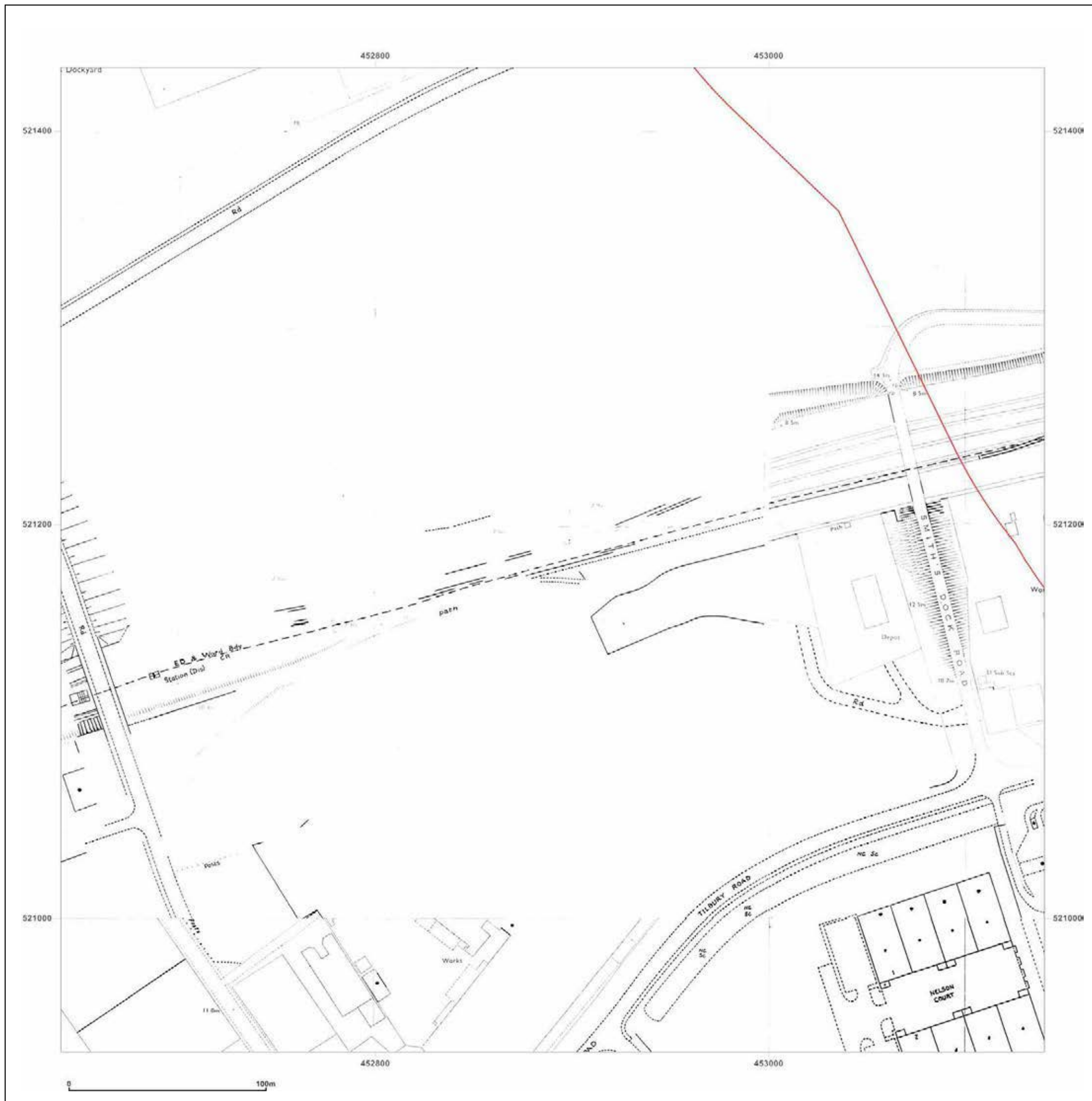
Map date: 1982-1985

Scale: 1:1,250

Printed at: 1:2,000



Surveyed N/A Revised 1985 Edition N/A Copyright 1985 Levelled 1959	Surveyed N/A Revised N/A Edition N/A Copyright 1983 Levelled 1959
Surveyed N/A Revised N/A Edition N/A Copyright 1983 Levelled 1959	Surveyed 1959 Revised 1982 Edition N/A Copyright 1982 Levelled 1959



Produced by
 Groundsure Insights
www.groundsure.com



Supplied by:
www.emapsite.com
sales@emapsite.com

© Crown copyright and database rights 2019 Ordnance Survey 100035207

Production date: 03 June 2019

Map legend available at:
www.groundsure.com/sites/default/files/groundsure_legend.pdf

Site Details:

South Tees Development

Client Ref: EMS_546959_736025
Report Ref: EMS-546959_736025_1250scale_1_1
Grid Ref: 452890, 521182

Map Name: National Grid

Map date: 1984-1987

Scale: 1:1,250

Printed at: 1:2,000



Surveved N/A Revised N/A Edition N/A Copyright N/A Levelled N/A	Surveved N/A Revised N/A Edition N/A Copyright N/A Levelled N/A
Surveved 1969 Revised 1987 Edition N/A Copyright 1987 Levelled 1969	Surveved 1959 Revised 1984 Edition N/A Copyright 1984 Levelled 1959



Produced by
 Groundsure Insights
www.groundsure.com



Supplied by:
www.emapsite.com
sales@emapsite.com

© Crown copyright and database rights 2019 Ordnance Survey 100035207

Production date: 03 June 2019

Map legend available at:
www.groundsure.com/sites/default/files/groundsure_legend.pdf

Site Details:

South Tees Development

Client Ref: EMS_546959_736025
Report Ref: EMS-546959_736025_1250scale_1_1
Grid Ref: 452890, 521182

Map Name: National Grid

Map date: 1984-1987

Scale: 1:1,250

Printed at: 1:2,000



Surveyed N/A Revised 1974 Edition N/A Copyright 1987 Levelled 1959	Surveyed N/A Revised 1972 Edition N/A Copyright 1987 Levelled 1959
Surveyed N/A Revised 1972 Edition N/A Copyright 1987 Levelled 1959	Surveyed N/A Revised N/A Edition N/A Copyright 1984 Levelled N/A



Produced by
 Groundsure Insights
www.groundsure.com



Supplied by:
www.emapsite.com
sales@emapsite.com

© Crown copyright and database rights 2019 Ordnance Survey 100035207

Production date: 03 June 2019

Map legend available at:
www.groundsure.com/sites/default/files/groundsure_legend.pdf

Site Details:

South Tees Development

Client Ref: EMS_546959_736025
Report Ref: EMS-546959_736025_1250scale_1_1
Grid Ref: 452890, 521182

Map Name: National Grid

Map date: 1987-1988

Scale: 1:1,250

Printed at: 1:2,000



Surveyed 1952 Revised 1987 Edition N/A Copyright 1988 Levelled 1959	Surveyed 1952 Revised 1987 Edition N/A Copyright 1988 Levelled 1959
Surveyed 1959 Revised 1988 Edition N/A Copyright 1988 Levelled 1959	Surveyed 1952 Revised 1985 Edition N/A Copyright 1987 Levelled 1959



Produced by
 Groundsure Insights
www.groundsure.com



Supplied by:
www.emapsite.com
sales@emapsite.com

© Crown copyright and database rights 2019 Ordnance Survey 100035207

Production date: 03 June 2019

Map legend available at:
www.groundsure.com/sites/default/files/groundsure_legend.pdf

Site Details:

South Tees Development

Client Ref: EMS_546959_736025
Report Ref: EMS-546959_736025_1250scale_1_1
Grid Ref: 452890, 521182

Map Name: National Grid

Map date: 1989-1993

Scale: 1:1,250

Printed at: 1:2,000



Surveyed 1993 Revised 1993 Edition N/A Copyright N/A Levelled N/A	Surveyed 1993 Revised 1993 Edition N/A Copyright N/A Levelled N/A
Surveyed N/A Revised N/A Edition N/A Copyright 1992 Levelled 1959	Surveyed N/A Revised N/A Edition N/A Copyright N/A Levelled N/A



Produced by
 Groundsure Insights
www.groundsure.com



Supplied by:
www.emapsite.com
sales@emapsite.com

© Crown copyright and database rights 2019 Ordnance Survey 100035207

Production date: 03 June 2019

Map legend available at:
www.groundsure.com/sites/default/files/groundsure_legend.pdf

Site Details:

South Tees Development

Client Ref: EMS_546959_736025
Report Ref: EMS-546959_736025_1250scale_1_2
Grid Ref: 452890, 521682

Map Name: National Grid

Map date: 1952

Scale: 1:1,250

Printed at: 1:2,000



Surveyed 1952 Revised 1952 Edition N/A Copyright N/A Levelled 1948	Surveyed 1952 Revised 1952 Edition N/A Copyright N/A Levelled 1948
Surveyed 1952 Revised 1952 Edition N/A Copyright N/A Levelled 1948	Surveyed 1952 Revised 1952 Edition N/A Copyright N/A Levelled 1948



Produced by
 Groundsure Insights
www.groundsure.com



Supplied by:
www.emapsite.com
sales@emapsite.com

© Crown copyright and database rights 2019 Ordnance Survey 100035207

Production date: 03 June 2019

Map legend available at:
www.groundsure.com/sites/default/files/groundsure_legend.pdf

Site Details:

South Tees Development

Client Ref: EMS_546959_736025
Report Ref: EMS-546959_736025_1250scale_1_2
Grid Ref: 452890, 521682

Map Name: National Grid

Map date: 1953

Scale: 1:1,250

Printed at: 1:2,000



Surveyed N/A Revised N/A Edition N/A Copyright N/A Levelled N/A	Surveyed N/A Revised N/A Edition N/A Copyright 1953 Levelled N/A
Surveyed N/A Revised N/A Edition N/A Copyright N/A Levelled N/A	Surveyed N/A Revised N/A Edition N/A Copyright N/A Levelled N/A



Produced by
 Groundsure Insights
www.groundsure.com

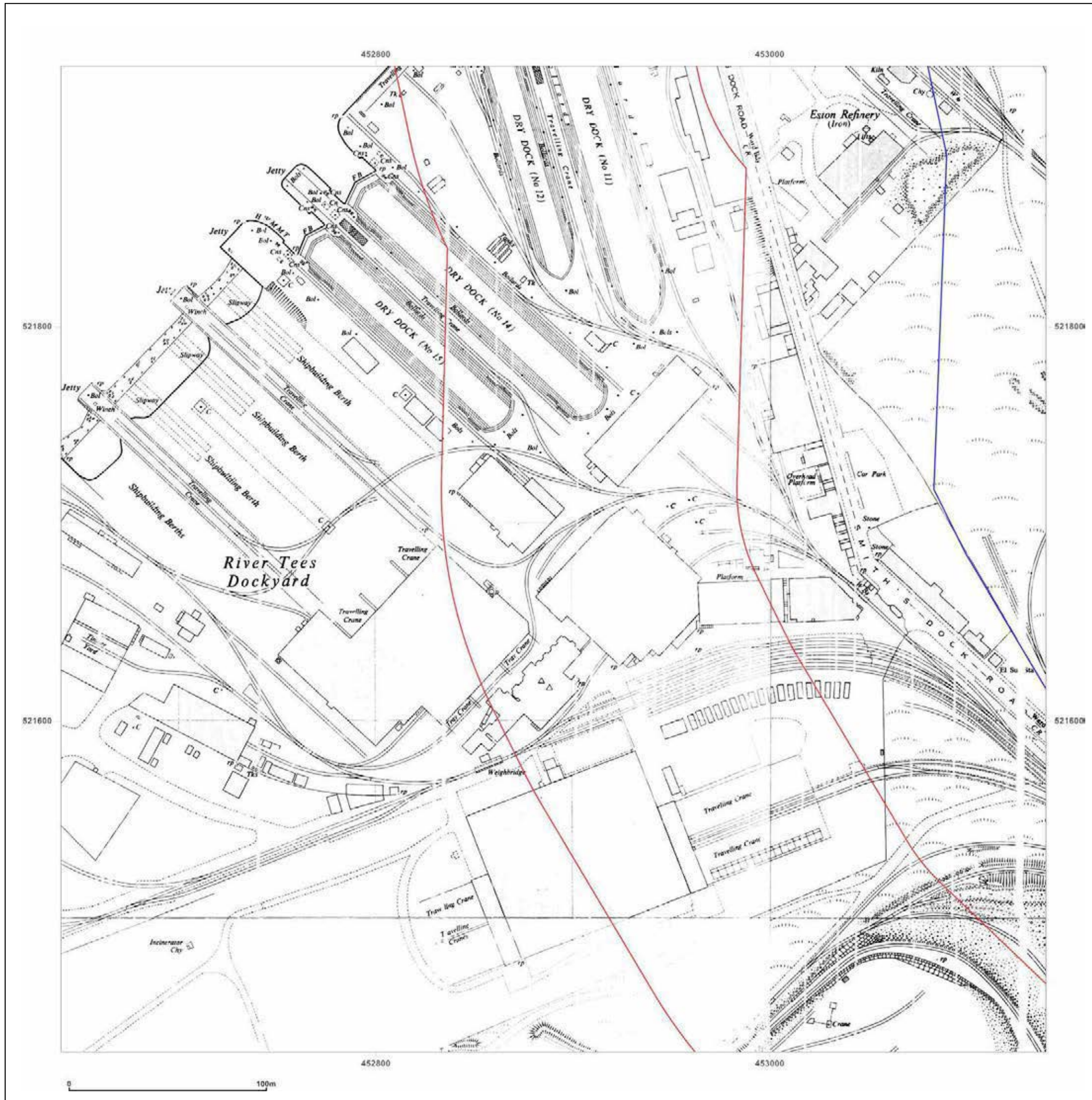


Supplied by:
www.emapsite.com
sales@emapsite.com

© Crown copyright and database rights 2019 Ordnance Survey 100035207

Production date: 03 June 2019

Map legend available at:
www.groundsure.com/sites/default/files/groundsure_legend.pdf



Site Details:

South Tees Development


Client Ref: EMS_546959_736025
Report Ref: EMS-546959_736025_1250scale_1_2
Grid Ref: 452890, 521682

Map Name: National Grid

Map date: 1958

Scale: 1:1,250

Printed at: 1:2,000



	Surveyed 1952 Revised 1958 Edition N/A Copyright 1958 Levelled 1948
	Surveyed 1952 Revised 1958 Edition N/A Copyright 1958 Levelled 1948



Produced by
Groundsure Insights
www.groundsure.com



Supplied by:
www.emapsite.com
sales@emapsite.com

© Crown copyright and database rights 2019 Ordnance Survey 100035207

Production date: 03 June 2019

Map legend available at:
www.groundsure.com/sites/default/files/groundsure_legend.pdf

Site Details:

South Tees Development

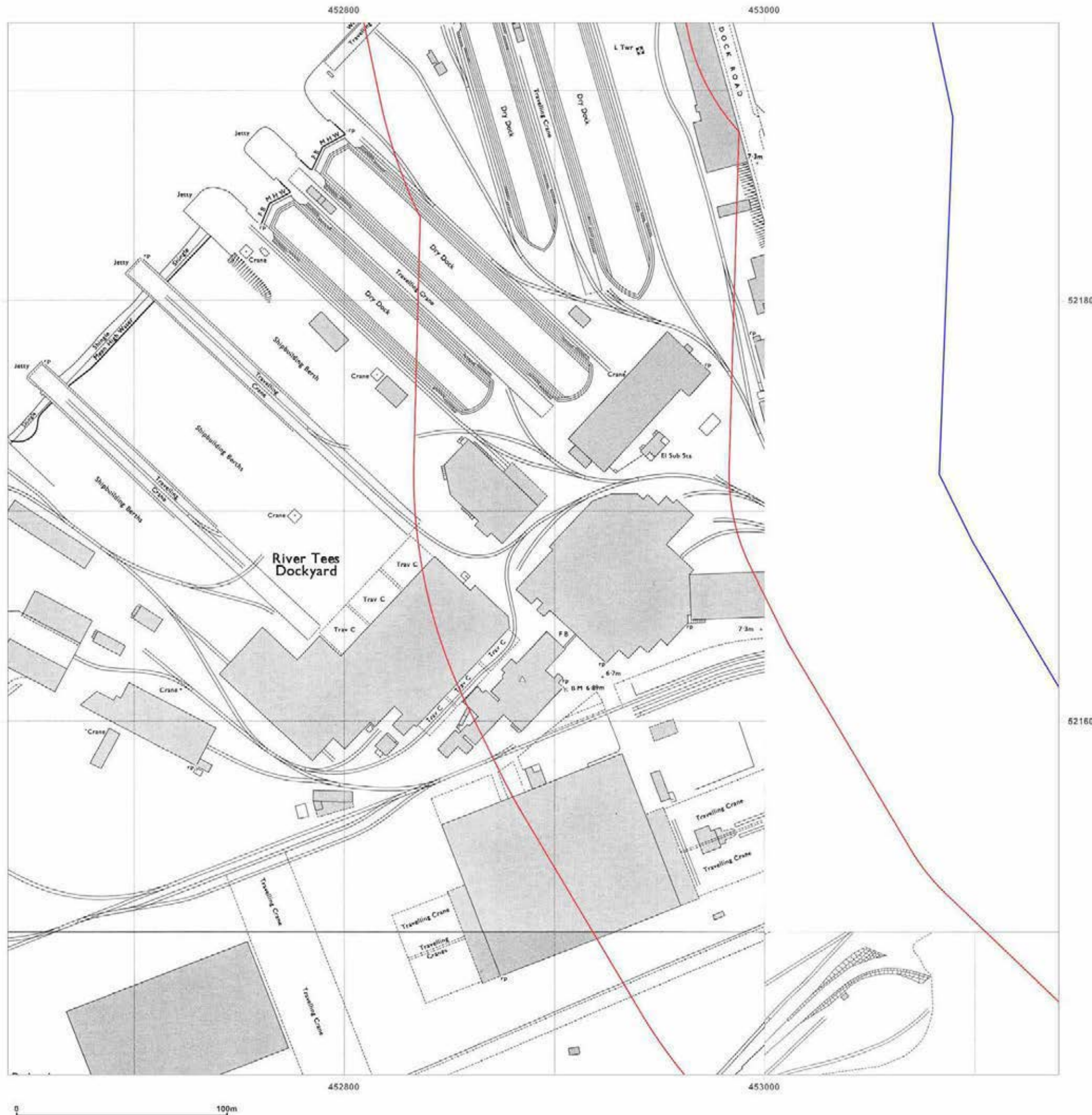
Client Ref: EMS_546959_736025
Report Ref: EMS-546959_736025_1250scale_1_2
Grid Ref: 452890, 521682

Map Name: National Grid

Map date: 1972-1974

Scale: 1:1,250

Printed at: 1:2,000



Surveyed 1952 Revised 1974 Edition N/A Copyright 1974 Levelled 1959	
Surveyed 1952 Revised 1974 Edition N/A Copyright 1974 Levelled 1959	Surveyed 1952 Revised 1972 Edition N/A Copyright 1972 Levelled 1959



Produced by
 Groundsure Insights
www.groundsure.com



Supplied by:
www.emapsite.com
sales@emapsite.com

© Crown copyright and database rights 2019 Ordnance Survey 100035207

Production date: 03 June 2019

Map legend available at:
www.groundsure.com/sites/default/files/groundsure_legend.pdf

Site Details:

South Tees Development

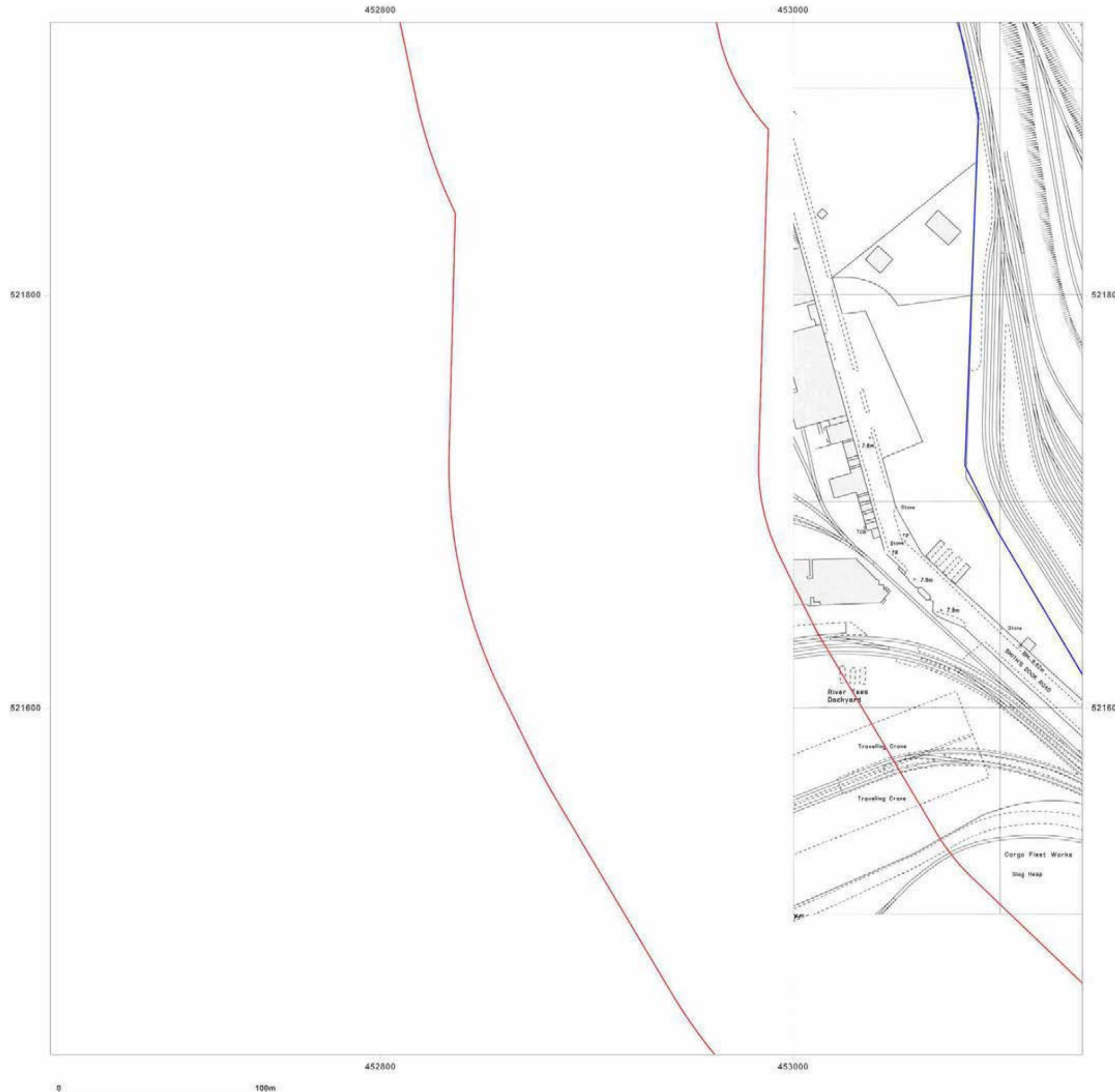
Client Ref: EMS_546959_736025
Report Ref: EMS-546959_736025_1250scale_1_2
Grid Ref: 452890, 521682

Map Name: National Grid

Map date: 1978-1983

Scale: 1:1,250

Printed at: 1:2,000



	Surveyed 1952 Revised 1976 Edition N/A Copyright 1978 Levelled 1959
	Surveyed N/A Revised N/A Edition N/A Copyright 1983 Levelled 1959



Produced by
Groundsure Insights
www.groundsure.com



Supplied by:
www.emapsite.com
sales@emapsite.com

© Crown copyright and database rights 2019 Ordnance Survey 100035207

Production date: 03 June 2019

Map legend available at:
www.groundsure.com/sites/default/files/groundsure_legend.pdf

Site Details:

South Tees Development

Client Ref: EMS_546959_736025
Report Ref: EMS-546959_736025_1250scale_1_2
Grid Ref: 452890, 521682

Map Name: National Grid

Map date: 1985-1990

Scale: 1:1,250

Printed at: 1:2,000



Surveyed 1990 Revised 1990 Edition N/A Copyright 1990 Levelled N/A	Surveyed 1959 Revised 1976 Edition N/A Copyright 1987 Levelled 1959
Surveyed N/A Revised 1985 Edition N/A Copyright 1985 Levelled 1959	Surveyed N/A Revised N/A Edition N/A Copyright N/A Levelled N/A



Produced by
 Groundsure Insights
www.groundsure.com



Supplied by:
www.emapsite.com
sales@emapsite.com

© Crown copyright and database rights 2019 Ordnance Survey 100035207

Production date: 03 June 2019

Map legend available at:
www.groundsure.com/sites/default/files/groundsure_legend.pdf

Site Details:

South Tees Development

Client Ref: EMS_546959_736025
Report Ref: EMS-546959_736025_1250scale_1_2
Grid Ref: 452890, 521682

Map Name: National Grid

Map date: 1987-1990

Scale: 1:1,250

Printed at: 1:2,000



Surveyed 1990 Revised 1990 Edition N/A Copyright 1990 Levelled N/A	Surveyed 1959 Revised 1989 Edition N/A Copyright 1989 Levelled 1959
Surveyed N/A Revised N/A Edition N/A Copyright N/A Levelled N/A	Surveyed N/A Revised 1972 Edition N/A Copyright 1987 Levelled 1959



Produced by
 Groundsure Insights
www.groundsure.com



Supplied by:
www.emapsite.com
sales@emapsite.com

© Crown copyright and database rights 2019 Ordnance Survey 100035207

Production date: 03 June 2019

Map legend available at:
www.groundsure.com/sites/default/files/groundsure_legend.pdf



Site Details:

South Tees Development

Client Ref: EMS_546959_736025
Report Ref: EMS-546959_736025_1250scale_1_2
Grid Ref: 452890, 521682

Map Name: National Grid

Map date: 1988-1993

Scale: 1:1,250

Printed at: 1:2,000



Surveyed N/A Revised N/A Edition N/A Copyright 1993 Levelled N/A	Surveyed 1993 Revised 1993 Edition N/A Copyright N/A Levelled N/A
Surveyed 1952 Revised 1987 Edition N/A Copyright 1988 Levelled 1959	Surveyed 1993 Revised 1993 Edition N/A Copyright N/A Levelled N/A



Produced by
 Groundsure Insights
www.groundsure.com

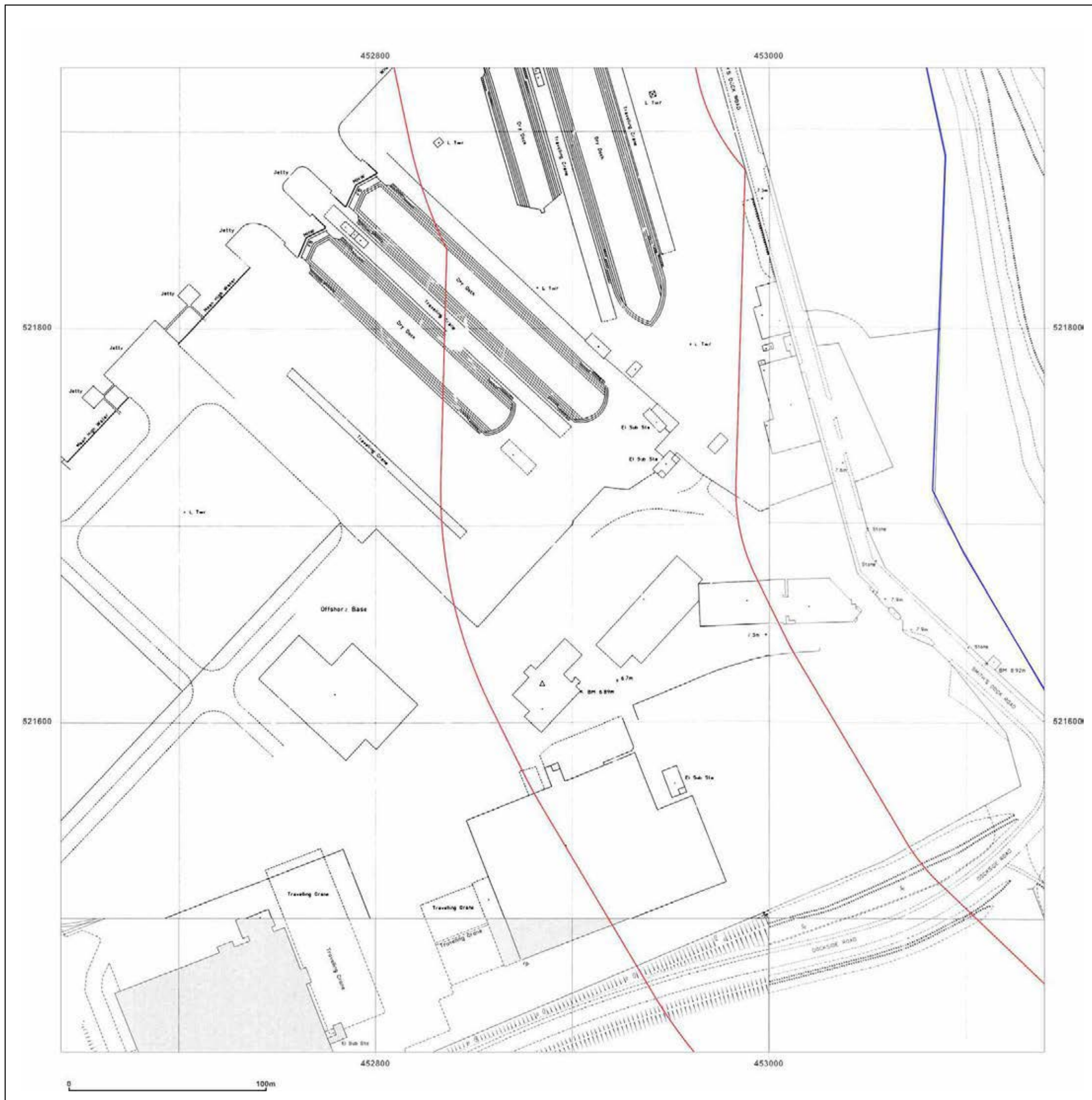


Supplied by:
www.emapsite.com
sales@emapsite.com

© Crown copyright and database rights 2019 Ordnance Survey 100035207

Production date: 03 June 2019

Map legend available at:
www.groundsure.com/sites/default/files/groundsure_legend.pdf



Site Details:

South Tees Development

Client Ref: EMS_546959_736025
Report Ref: EMS-546959_736025_1250scale_1_2
Grid Ref: 452890, 521682

Map Name: National Grid

Map date: 1994

Scale: 1:1,250

Printed at: 1:2,000



Surveyed 1994
 Revised 1994
 Edition N/A
 Copyright 1994
 Levelled N/A



Produced by
 Groundsure Insights
www.groundsure.com

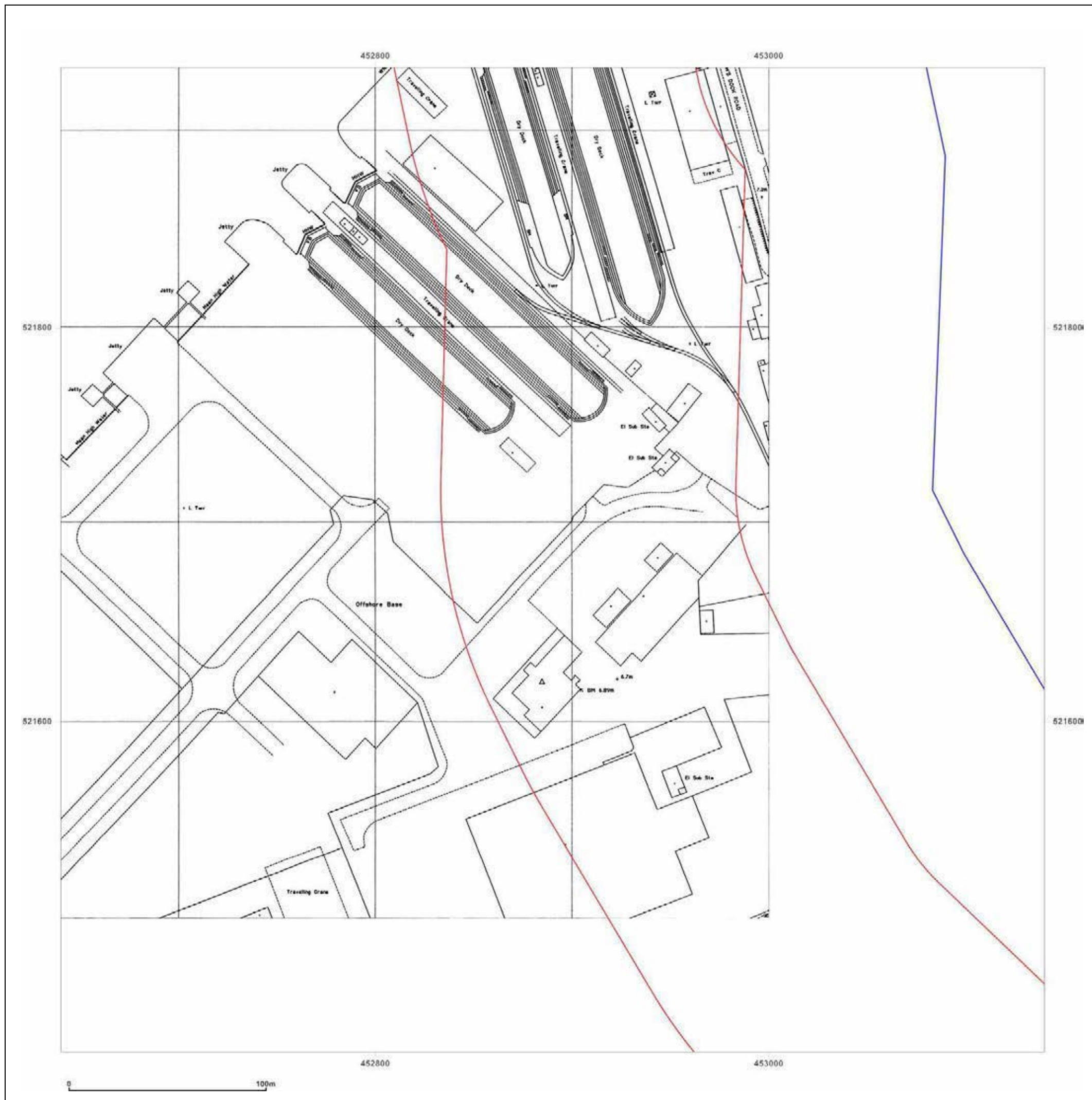


Supplied by:
www.emapsite.com
sales@emapsite.com

© Crown copyright and database rights 2019 Ordnance Survey 100035207

Production date: 03 June 2019

Map legend available at:
www.groundsure.com/sites/default/files/groundsure_legend.pdf



Site Details:

South Tees Development

Client Ref: EMS_546959_736025
Report Ref: EMS-546959_736025_1250scale_1_2
Grid Ref: 452890, 521682

Map Name: National Grid

Map date: 1993-1994

Scale: 1:1,250

Printed at: 1:2,000



Surveyed N/A Revised N/A Edition N/A Copyright 1994 Levelled N/A	
--	--

Surveyed 1993 Revised 1993 Edition N/A Copyright N/A Levelled N/A	
---	--



Produced by
 Groundsure Insights
www.groundsure.com

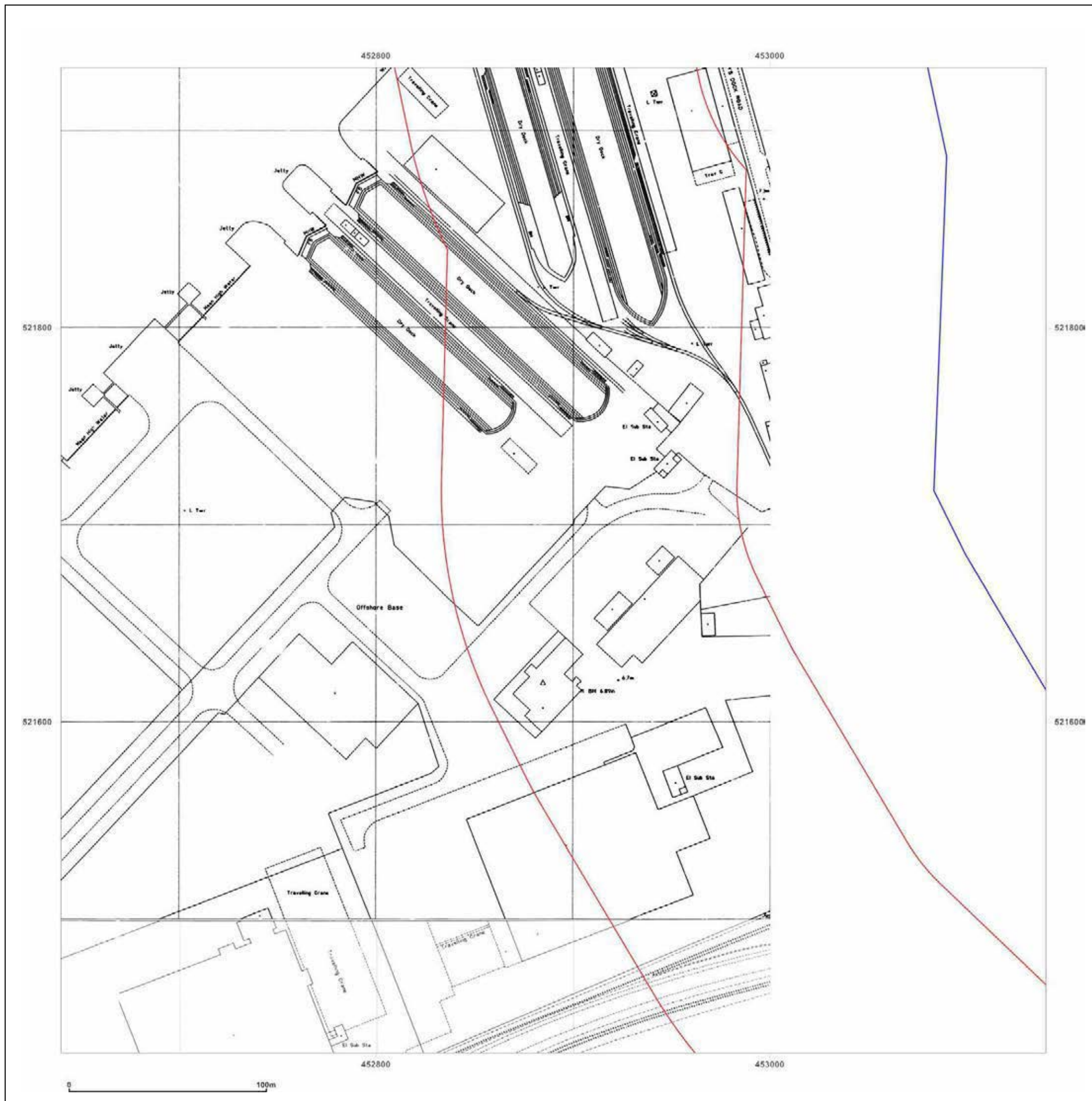


Supplied by:
www.emapsite.com
sales@emapsite.com

© Crown copyright and database rights 2019 Ordnance Survey 100035207

Production date: 03 June 2019

Map legend available at:
www.groundsure.com/sites/default/files/groundsure_legend.pdf



Site Details:

South Tees Development

Client Ref: EMS_546959_736025
Report Ref: EMS-546959_736025_1250scale_1_3
Grid Ref: 452890, 522182

Map Name: National Grid

Map date: 1952

Scale: 1:1,250

Printed at: 1:2,000



Surveyed 1952 Revised 1952 Edition N/A Copyright N/A Levelled 1948	Surveyed 1952 Revised 1952 Edition N/A Copyright N/A Levelled 1948
Surveyed 1952 Revised 1952 Edition N/A Copyright N/A Levelled 1948	Surveyed 1952 Revised 1952 Edition N/A Copyright N/A Levelled 1948



Produced by
 Groundsure Insights
www.groundsure.com

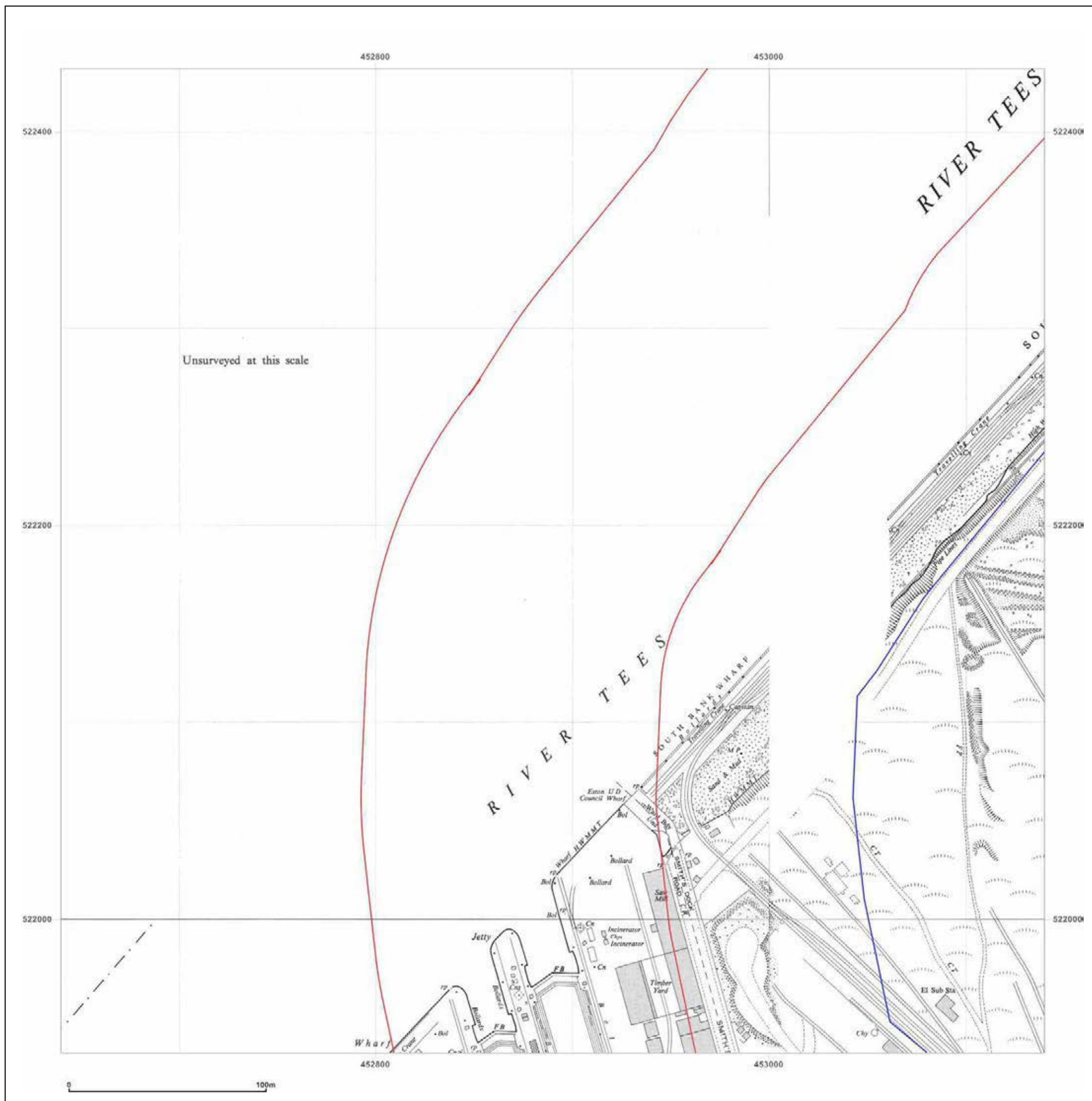


Supplied by:
www.emapsite.com
sales@emapsite.com

© Crown copyright and database rights 2019 Ordnance Survey 100035207

Production date: 03 June 2019

Map legend available at:
www.groundsure.com/sites/default/files/groundsure_legend.pdf



Site Details:

South Tees Development

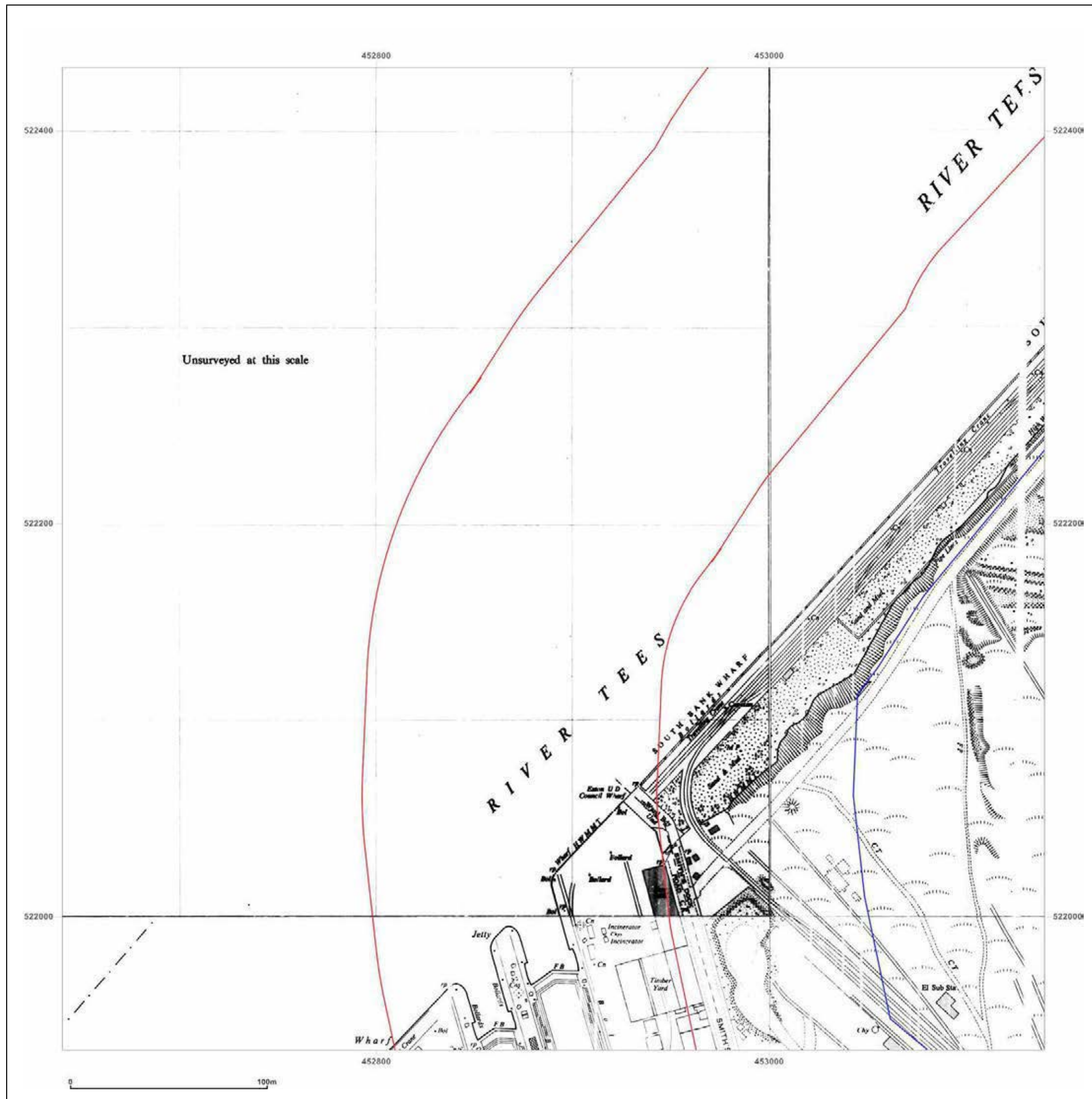
Client Ref: EMS_546959_736025
Report Ref: EMS-546959_736025_1250scale_1_3
Grid Ref: 452890, 522182

Map Name: National Grid

Map date: 1953

Scale: 1:1,250

Printed at: 1:2,000



Surveyed N/A Revised N/A Edition N/A Copyright 1953 Levelled N/A	Surveyed N/A Revised N/A Edition N/A Copyright N/A Levelled N/A
Surveyed N/A Revised N/A Edition N/A Copyright N/A Levelled N/A	Surveyed N/A Revised N/A Edition N/A Copyright 1953 Levelled N/A



Produced by
 Groundsure Insights
www.groundsure.com



Supplied by:
www.emapsite.com
sales@emapsite.com

© Crown copyright and database rights 2019 Ordnance Survey 100035207

Production date: 03 June 2019

Map legend available at:
www.groundsure.com/sites/default/files/groundsure_legend.pdf

Site Details:

South Tees Development

Client Ref: EMS_546959_736025
Report Ref: EMS-546959_736025_1250scale_1_3
Grid Ref: 452890, 522182

Map Name: National Grid


Map date: 1968

Scale: 1:1,250

Printed at: 1:2,000



Surveyed 1952 Revised 1967 Edition N/A Copyright 1968 Levelled 1959	Surveyed 1952 Revised 1967 Edition N/A Copyright 1968 Levelled 1959
---	---



Produced by
 Groundsure Insights
www.groundsure.com



Supplied by:
www.emapsite.com
sales@emapsite.com

© Crown copyright and database rights 2019 Ordnance Survey 100035207

Production date: 03 June 2019

Map legend available at:
www.groundsure.com/sites/default/files/groundsure_legend.pdf

Site Details:

South Tees Development

Client Ref: EMS_546959_736025
Report Ref: EMS-546959_736025_1250scale_1_3
Grid Ref: 452890, 522182

Map Name: National Grid

Map date: 1980

Scale: 1:1,250

Printed at: 1:2,000



Surveyed 1980
Revised 1980
Edition N/A
Copyright 1980
Levelled N/A



Produced by
Groundsure Insights
www.groundsure.com

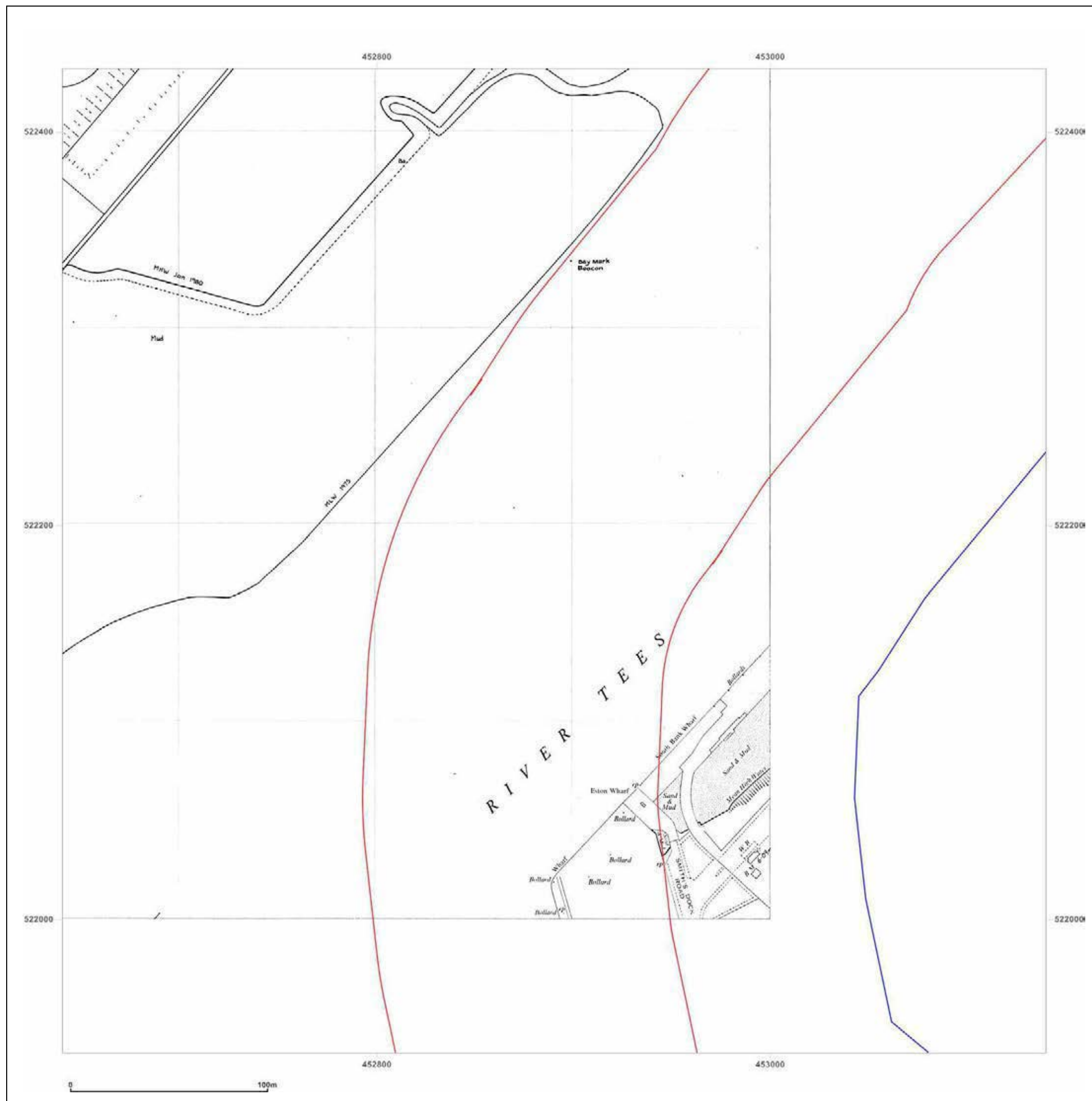


Supplied by:
www.emapsite.com
sales@emapsite.com

© Crown copyright and database rights 2019 Ordnance Survey 100035207

Production date: 03 June 2019

Map legend available at:
www.groundsure.com/sites/default/files/groundsure_legend.pdf



Site Details:

South Tees Development

Client Ref: EMS_546959_736025
Report Ref: EMS-546959_736025_1250scale_1_3
Grid Ref: 452890, 522182

Map Name: National Grid

Map date: 1981

Scale: 1:1,250

Printed at: 1:2,000



Surveyed 1980
 Revised 1980
 Edition N/A
 Copyright 1981
 Levelled 1959



Produced by
 Groundsure Insights
www.groundsure.com

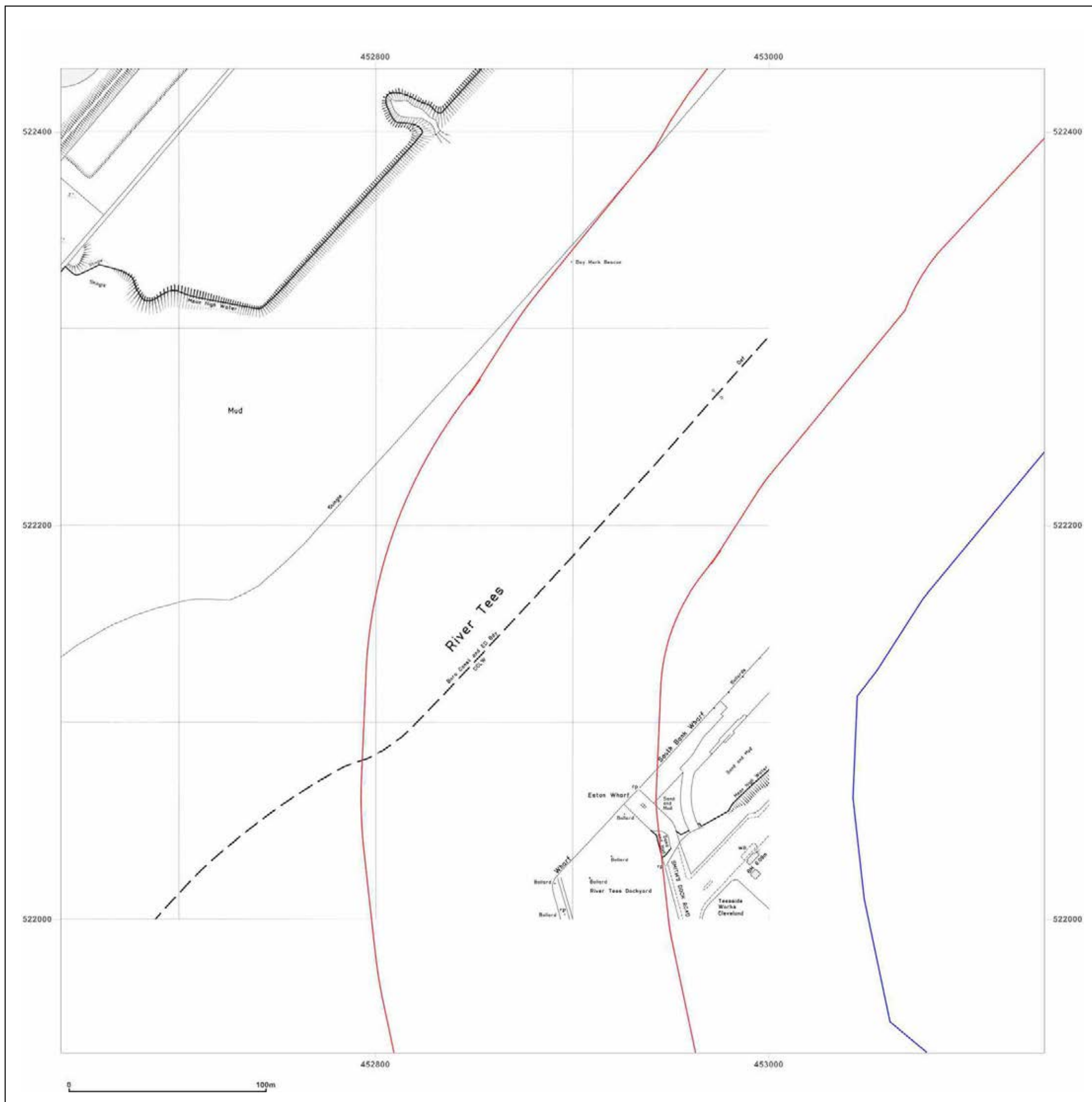


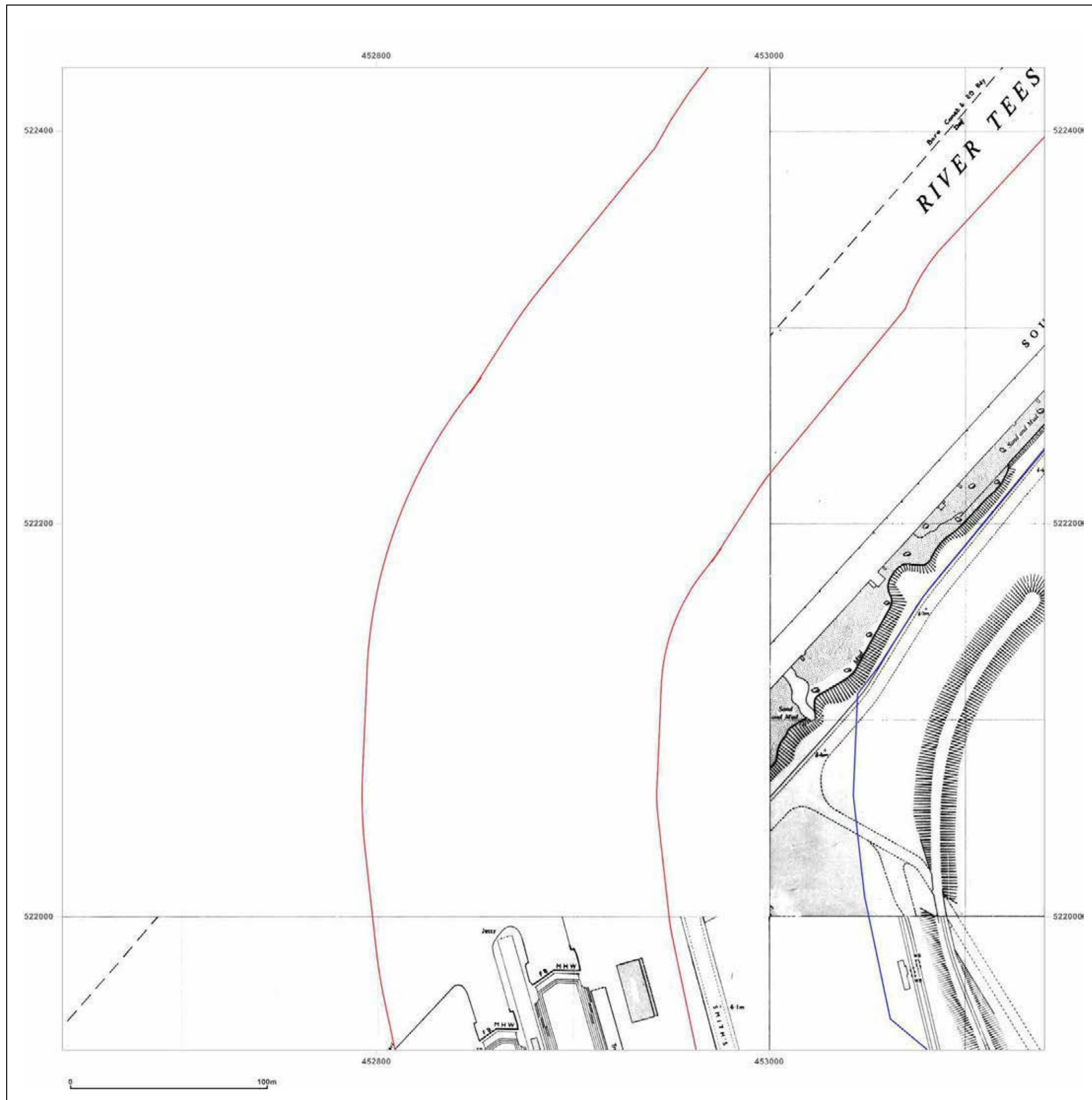
Supplied by:
www.emapsite.com
sales@emapsite.com

© Crown copyright and database rights 2019 Ordnance Survey 100035207

Production date: 03 June 2019

Map legend available at:
www.groundsure.com/sites/default/files/groundsure_legend.pdf





Site Details:

South Tees Development

Client Ref: EMS_546959_736025
Report Ref: EMS-546959_736025_1250scale_1_3
Grid Ref: 452890, 522182

Map Name: National Grid

Map date: 1987-1990

Scale: 1:1,250

Printed at: 1:2,000



Surveyed 1959 Revised 1989 Edition N/A Copyright 1989 Levelled 1959	Surveyed 1959 Revised 1976 Edition N/A Copyright 1987 Levelled 1959
Surveyed 1990 Revised 1990 Edition N/A Copyright 1990 Levelled N/A	



Produced by
Groundsure Insights
www.groundsure.com



Supplied by:
www.emapsite.com
sales@emapsite.com

© Crown copyright and database rights 2019 Ordnance Survey 100035207

Production date: 03 June 2019

Map legend available at:
www.groundsure.com/sites/default/files/groundsure_legend.pdf

Site Details:

South Tees Development

Client Ref: EMS_546959_736025
Report Ref: EMS-546959_736025_1250scale_1_3
Grid Ref: 452890, 522182

Map Name: National Grid

Map date: 1989-1993

Scale: 1:1,250

Printed at: 1:2,000



Surveyed 1993 Revised 1993 Edition N/A Copyright N/A Levelled N/A	Surveyed 1993 Revised 1993 Edition N/A Copyright N/A Levelled N/A
Surveyed 1990 Revised 1990 Edition N/A Copyright 1990 Levelled N/A	Surveyed 1959 Revised 1989 Edition N/A Copyright 1989 Levelled 1959



Produced by
 Groundsure Insights
www.groundsure.com



Supplied by:
www.emapsite.com
sales@emapsite.com

© Crown copyright and database rights 2019 Ordnance Survey 100035207

Production date: 03 June 2019

Map legend available at:
www.groundsure.com/sites/default/files/groundsure_legend.pdf

