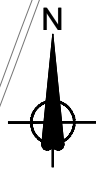


DO NOT SCALE

Millimetres

0 10 100



3A

COATHAM MARSH

3B

Teesside Works Redcar

THE FLEET



DARLINGTON TO SALTBURN RAILWAY

Teesside Works Redcar

NOTES

1. Do not scale from this drawing
2. Existing levels shown are given in metres AOD
3. This drawing is to be read in conjunction with the following planning application drawings:
 - STDC-SCW-XX-PLA-0001-2
 - STDC-NEZ-WA-PLA-0001-6
 - STDC-SIZ-GP-PLA-0001-7
 - STDC-SIZ-LA-PLA-0001
 - STDC-SIZ-MR-PLA-0001-4
 - STDC-SIZ-SB-PLA-0001

KEY

-  Proposed material use area red line boundaries
-  Temporary material storage mound boundaries

FOR PLANNING

| Rev. | Date | Description | By | Chk'd | App'd |
|------|------|-------------|----|-------|-------|
| | | | | | |

STDC
Teesside Management Offices,
Redcar, TS10 5GW
www.southteesdc.com



Project Title:
STDC GROUND PREPARATION WORKS

Drawing Name:
WARRENBY CLE 31 AREA
PROPOSED MATERIAL STORAGE
SITE PLAN

| | |
|------------------|--------------|
| Drawn by: LCD | Date: MAY 19 |
| Checked by: DE | Date: MAY 19 |
| Approved by: JMc | Date: MAY 19 |

| | |
|---|----------------|
| Drawing Number: STDC-NEZ-WA-PLA-0006 | Revision: - |
|---|----------------|

| | |
|---------------------------|------------------|
| Drawing Scale: 1:2,500 | Page Size: A3 |
|---------------------------|------------------|

This map is based on Ordnance Survey material with the permission of Ordnance Survey on behalf of the Controller of Her Majesty's Stationery Office. © Crown copyright. Unauthorised reproduction infringes Crown copyright and may lead to prosecution or civil proceedings. STDC 010006033, 2018