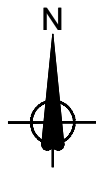


DO NOT SCALE

Millimetres  
0 10 100



FORMER SOUTH BANK WORKS AREA

DARLINGTON TO SALTBURN RAILWAY

GRANGETOWN PRAIRIE SITE

Teesside Works, Cleveland

TEES DOCK ROAD

1A



1B

1C

NOTES

1. Do not scale from this drawing
2. This drawing is to be read in conjunction with the following planning application drawings:
  - STDC-SCW-XX-PLA-0001-2
  - STDC-NEZ-WA-PLA-0001-6
  - STDC-SIZ-GP-PLA-0001-7
  - STDC-SIZ-LA-PLA-0001
  - STDC-SIZ-MR-PLA-0001-4
  - STDC-SIZ-SB-PLA-0001

KEY

-  Proposed material use area red line boundaries
-  Temporary material storage mound boundaries

FOR PLANNING

Rev.	Date	Description	By	Chk'd	App'd

STDC  
Teesside Management Offices,  
Redcar, TS10 5GW  
www.southteesdc.com



Project Title:  
STDC GROUND PREPARATION WORKS

Drawing Name:  
GRANGETOWN PRAIRIE PROPOSED MATERIAL STORAGE SITE PLAN

Drawn by: LCD	Date: MAY 19
Checked by: DE	Date: MAY 19
Approved by: JMc	Date: MAY 19

Drawing Number: STDC-SIZ-GP-PLA-0007	Revision: -
---	----------------

Drawing Scale: 1:2,500	Page Size: A3
---------------------------	------------------

This map is based on Ordnance Survey material with the permission of Ordnance Survey on behalf of the Controller of Her Majesty's Stationery Office. © Crown copyright. Unauthorised reproduction infringes Crown copyright and may lead to prosecution or civil proceedings. BTDC 0100060033, 2016