

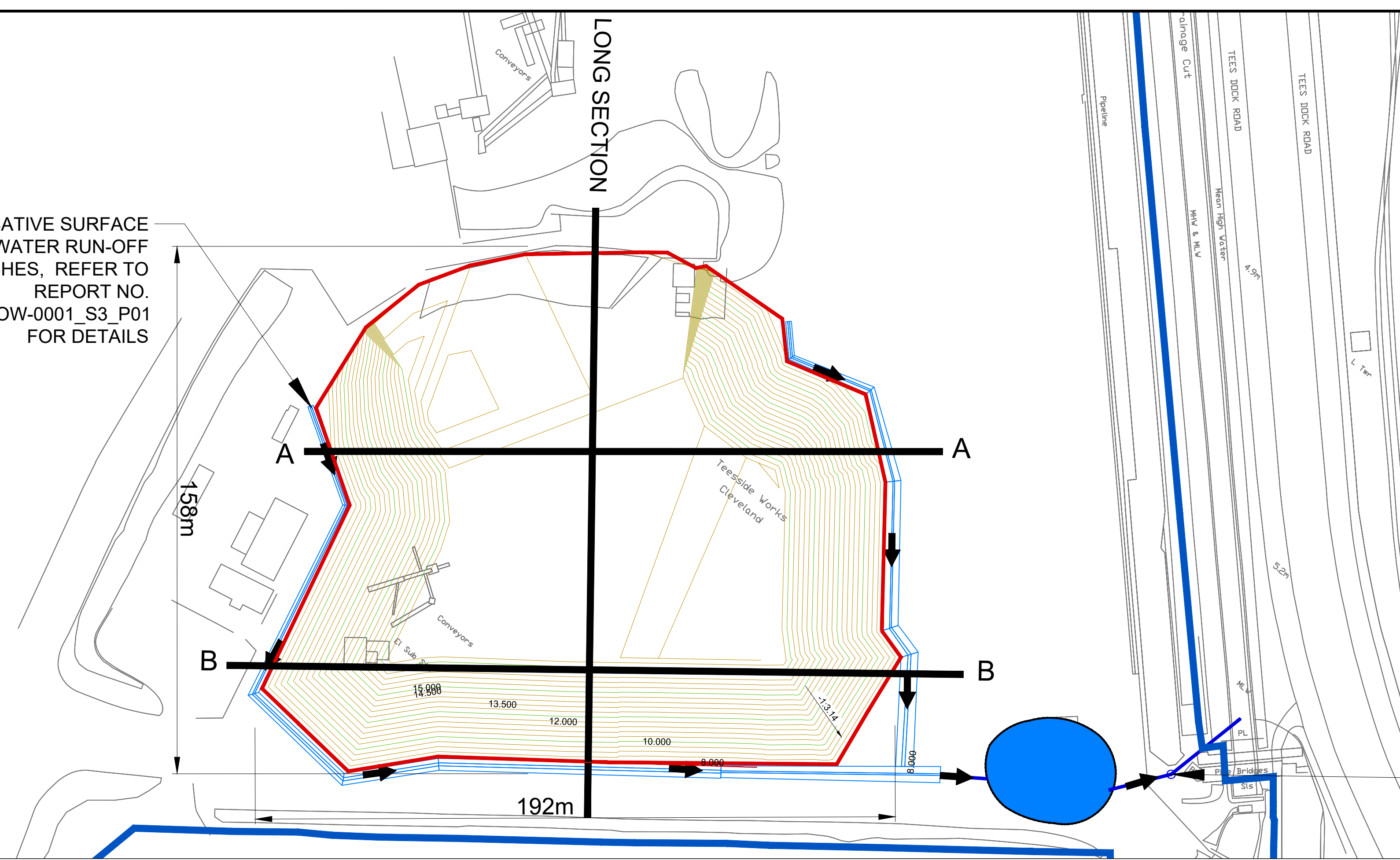
DO NOT SCALE

Millimetres
0 10 100

INDICATIVE SURFACE WATER RUN-OFF DITCHES, REFER TO REPORT NO. 41825-WOOD-XX-XX-RP-OW-0001_S3_P01 FOR DETAILS

INDICATIVE SURFACE WATER RUN-OFF DITCHES, REFER TO REPORT NO. 41825-WOOD-XX-XX-RP-OW-0001_S3_P01 FOR DETAILS

LONG SECTION

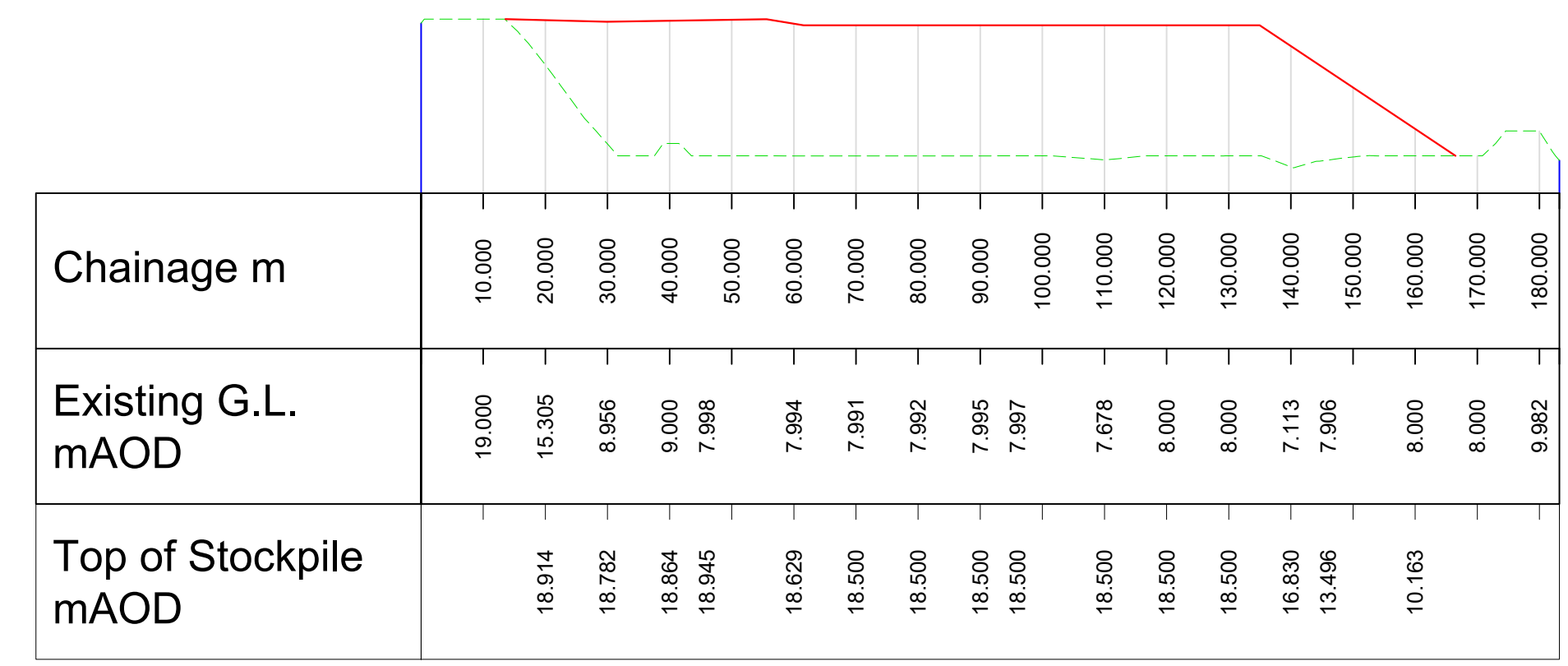


STOCK PILE 2	
LOCATION	METALS RECOVERY LANDFILLS
LAND AREA (M ²)	23,675
AVERAGE STORAGE HEIGHT FROM EXISTING G.L. (M)	10.5
TOTAL VOLUME (M ³)	175,340

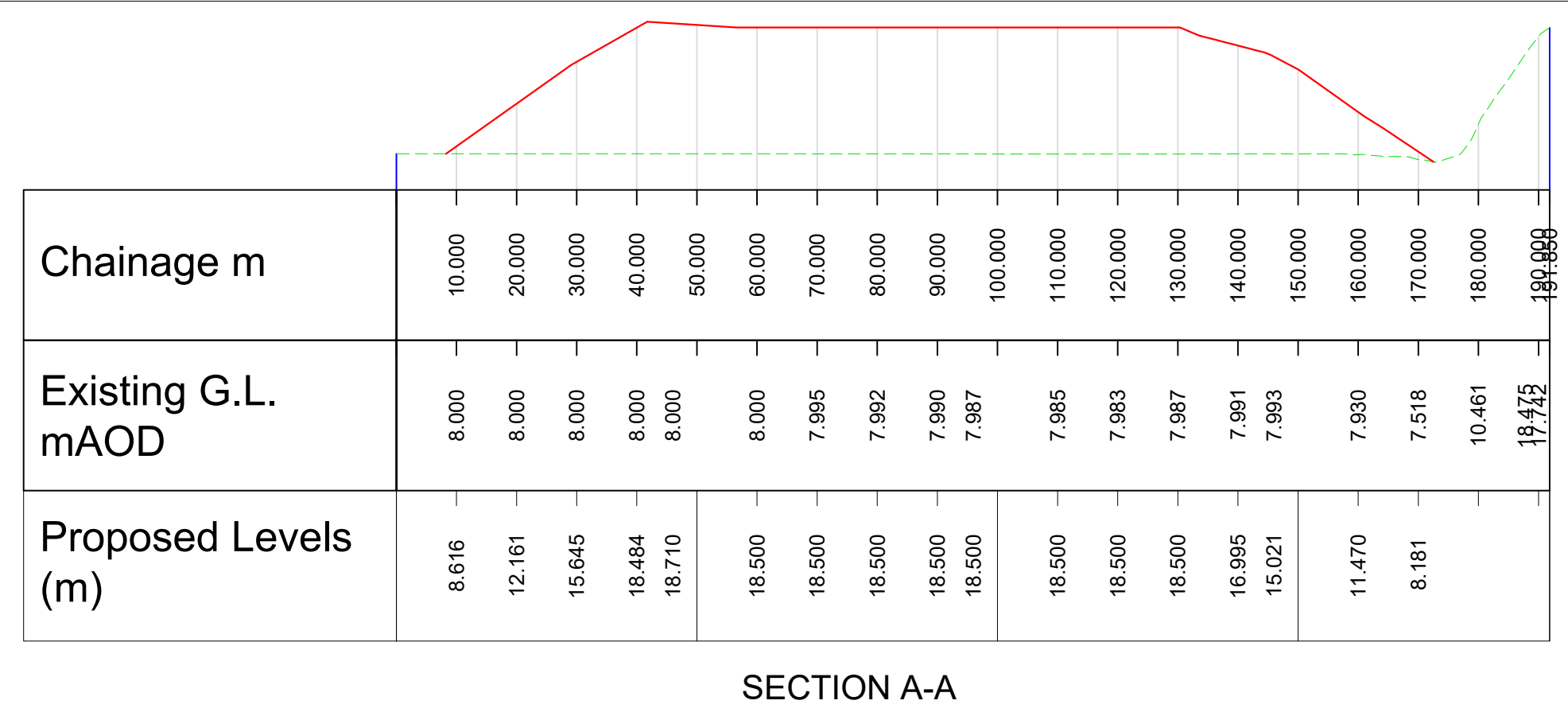
- NOTES**
- Do not scale from this drawing
 - Existing and stockpile levels shown are given in metres AOD
 - This drawing is to be read in conjunction with the following planning application drawings:
 - STDC-SCW-XX-PLA-0001-2
 - STDC-NEZ-WA-PLA-0001-6
 - STDC-SIZ-GP-PLA-0001-7
 - STDC-SIZ-LA-PLA-0001
 - STDC-SIZ-MR-PLA-0001-4
 - STDC-SIZ-SB-PLA-0001

- KEY**
- STDC Ownership
 - Proposed stockpile locations
 - Major contours (2.5m intervals)
 - Minor contours (0.5m intervals)

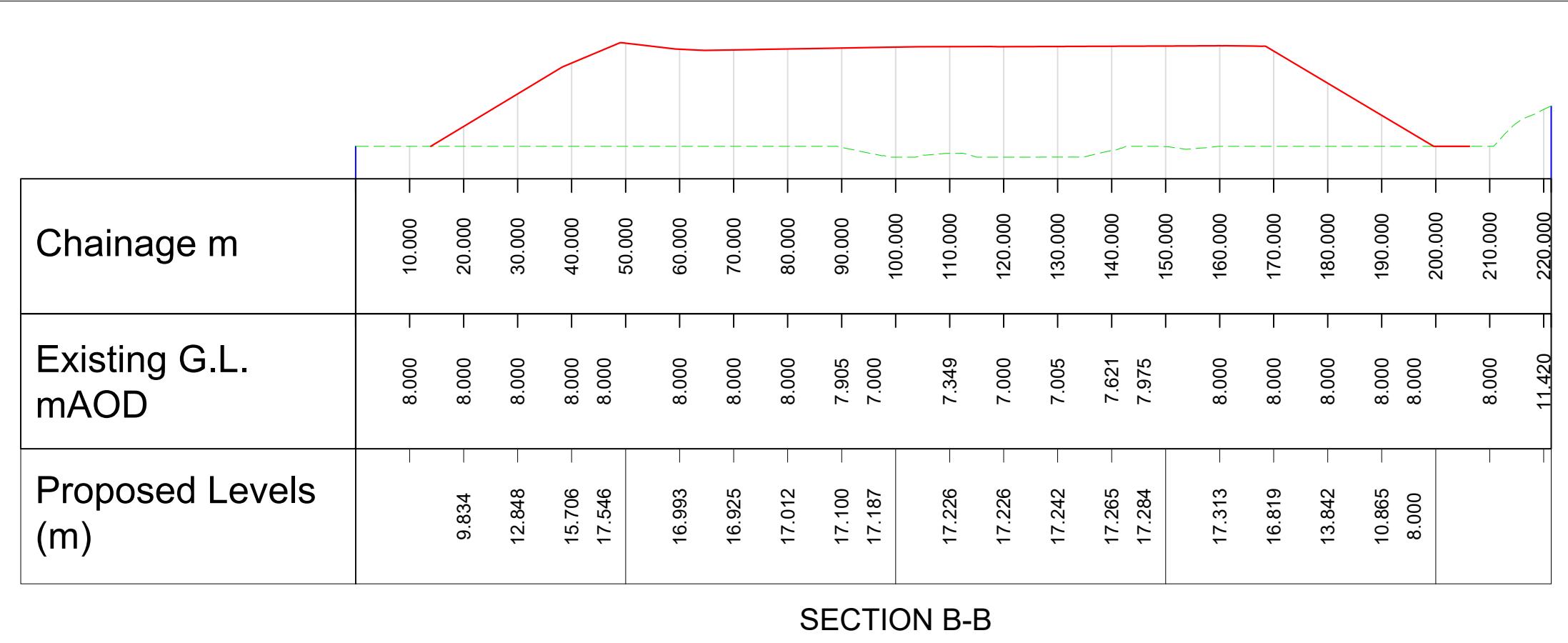
INDICATIVE SETTLING POND WITH OUTFALL TO LACKENBY CHANNEL, REFER TO REPORT NO. 41825-WOOD-XX-XX-RP-OW-0001_S3_P01 FOR DETAILS



METALS RECOVERY LONG SECTION
SCALE: H 1:500,V 1:250
DATUM: 5.000



SECTION A-A



SECTION B-B

METALS RECOVERY CROSS SECTIONS
SCALE: H 1:500,V 1:250
DATUM: 5.000

FOR PLANNING

Rev.	Date	Description	By	Chk'd	App'd

STDC
Teesside Management Offices,
Redcar, TS10 5QW
www.southteesdc.com



Project Title: STDC GROUND PREPARATION WORKS

Drawing Name: METALS RECOVERY PROPOSED STOCK PILE 2 CONTOURS AND SECTIONS

Drawn by: LCD Date: MAY 19
Checked by: DE Date: MAY 19
Approved by: JMC Date: MAY 19

Drawing Number: STDC-SIZ-MR-PLA-0003 Revision: -

Drawing Scale: 1:1,000/ AS STATED Page Size: A1

This map is based on Ordnance Survey material with the permission of Ordnance Survey on behalf of the Controller of Her Majesty's Stationery Office. © Crown copyright. Unauthorised reproduction infringes Crown copyright and may lead to prosecution or civil proceedings. STDC 010006003, 2018.