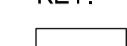

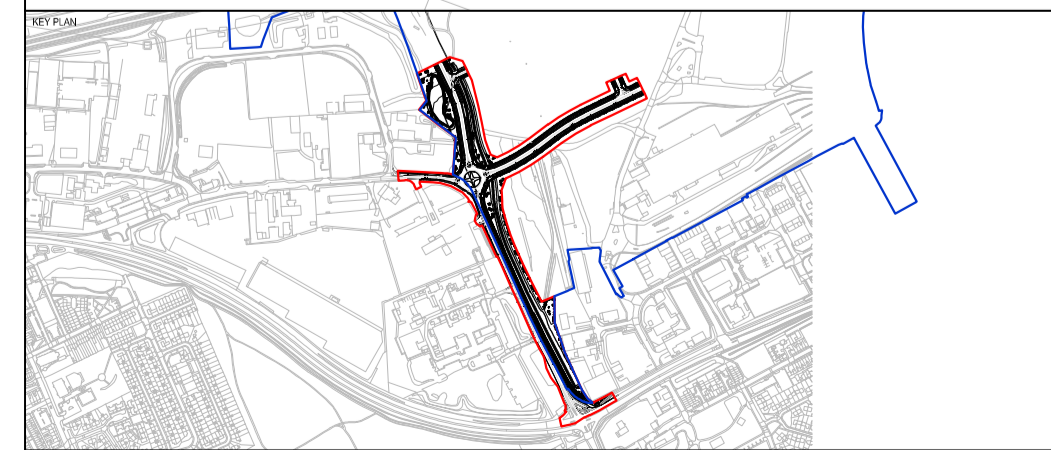
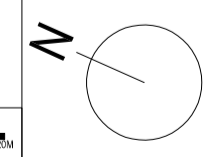
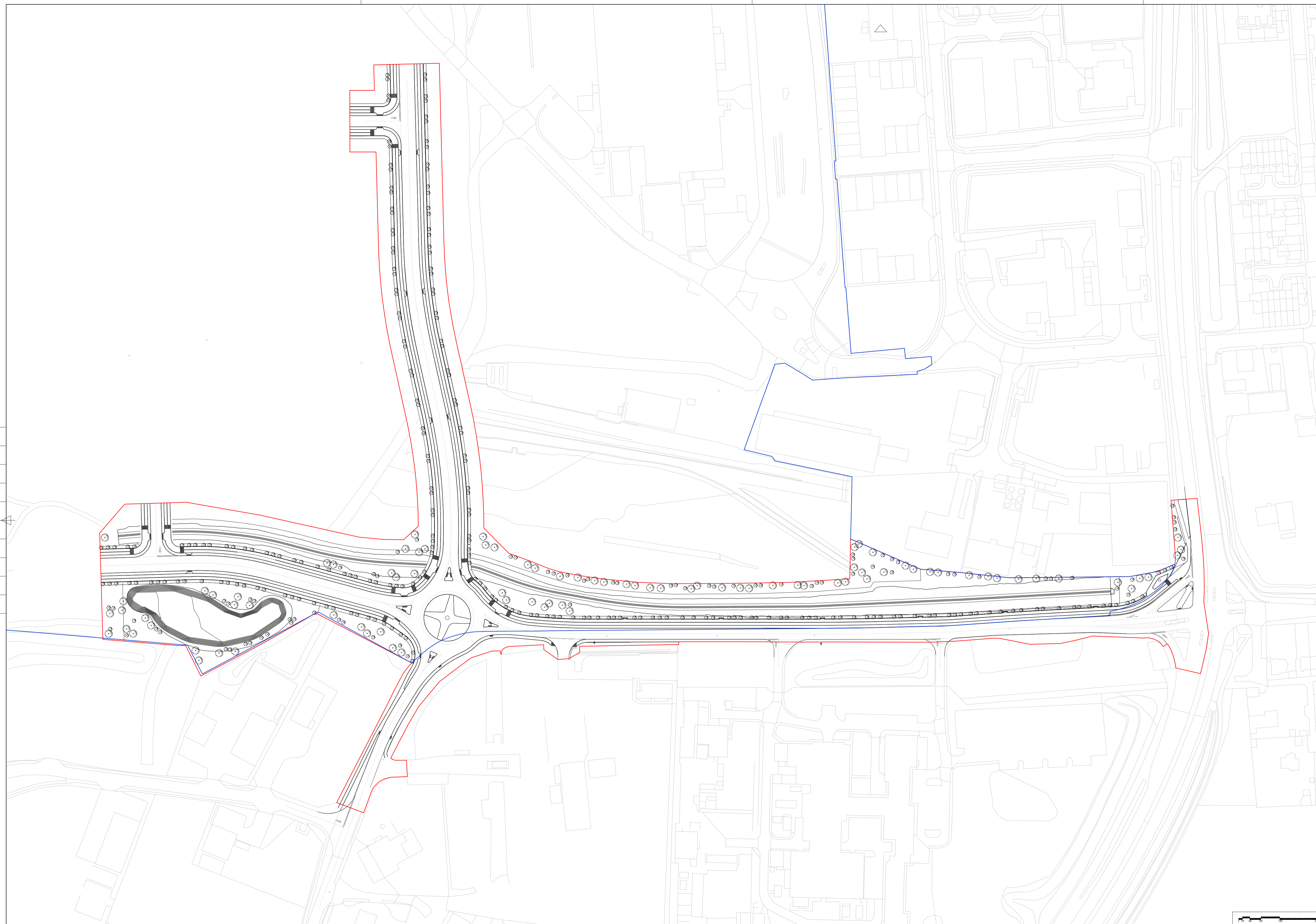


BUILDING DESIGN PARTNERSHIP SHALL HAVE NO RESPONSIBILITY FOR ANY USE MADE OF THIS DOCUMENT OTHER THAN FOR THAT WHICH IT WAS PREPARED AND ISSUED.
 ALL DIMENSIONS SHOULD BE CHECKED ON SITE.
 DO NOT SCALE FROM THIS DRAWING.
 ANY DRAWING ERRORS OR DIVERGENCES SHOULD BE BROUGHT TO THE ATTENTION OF BUILDING DESIGN PARTNERSHIP AT THE ADDRESS SHOWN BELOW.

NOTES

- KEY:**
-  APPLICATION BOUNDARY
 -  STDC OWNERSHIP BOUNDARY



REVISION DESCRIPTION	ISSUED	CHECKED	DATE	REVISION DESCRIPTION	ISSUED	CHECKED	DATE	REVISION DESCRIPTION	ISSUED	CHECKED	DATE

P02 - REVISED FOR PLANNING	NMS	MC	29.05.20
P01 - ISSUED FOR PLANNING	NMS	MC	28.05.20
FIRST ISSUE			



ARCHITECTURE
 DESIGN
 ENGINEERING
 URBANISM
 SUSTAINABILITY
 LIGHTING
 ACOUSTICS

BDP.
 11 Ducie Street
 Manchester M1 2JB
 United Kingdom
 T +44 (0)161 828 2200
 www.bdp.com

PROJECT TITLE STDC Eston Road Development	
DRAWING TITLE P3000803 Landscape Site Wide Plan	SCALE @ A1 1:1250
ISSUE NO. (90) LP001	REVISION 05/20 P02