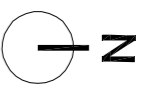

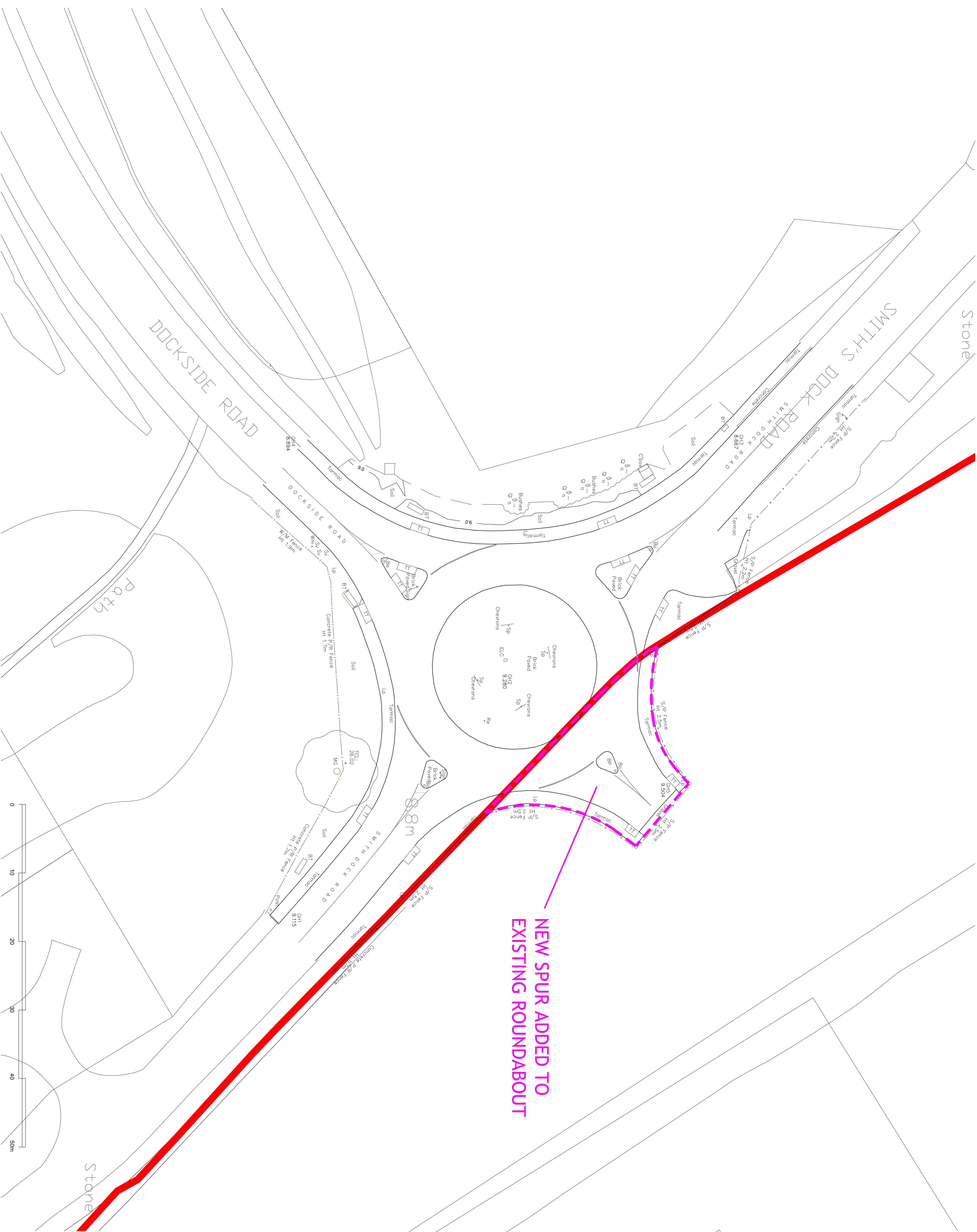


Point marks from this drawing. Only fixed dimensions are to be taken from this drawing. The contractor must verify all dimensions on site before commencing any work or site drainage. If the work is installed, reference survey information is used on 200 BUCKLE LTD drawings. 200 BUCKLE LTD is not responsible for the accuracy of dimensions relating to any Ordnance Survey (Ordnance and Mapgrid) information. It is not to be used as a substitute for a full and proper site inspection. COPYRIGHT © 2009 BUCKLE LTD. This drawing is copyright and must not be reproduced or used in any form without the written permission of BUCKLE LTD.

REV BY / DATE / NOTE



NEW SPUR ADDED TO EXISTING ROUNDABOUT



1355-TM | SB-SD-20.01

**POD**

**SOUTH BANK REDCAR**

**ACCESS PLAN SMITHS DOCK ROAD**

CLIENT	DATE	STATUS
1355-TM	07.20	PLANNING
SB-SD-20.01		MEC
		MEC