

Mr D Pedlow  
Redcar & Cleveland Borough Council  
Development Management  
Redcar and Cleveland House  
Kirkleatham Street  
Redcar  
Yorkshire  
TS10 1RT

Plant Protection  
Cadent  
Block 1; Floor 1  
Brick Kiln Street  
Hinckley  
LE10 0NA  
E-mail: [plantprotection@cadentgas.com](mailto:plantprotection@cadentgas.com)  
Telephone: +44 (0)800 688588

**National Gas Emergency Number:**  
**0800 111 999\***

**National Grid Electricity Emergency Number:**  
**0800 40 40 90\***

\* Available 24 hours, 7 days/week.  
Calls may be recorded and monitored.

[www.cadentgas.com](http://www.cadentgas.com)

**Date:** 17/09/2020

**Our Ref:** XX\_GS2C\_3NWP\_025590

**Your Ref:** R/2020/0357/OOM (JP)

**RE: Formal Planning Application, TS6 6PP LAND AT SOUTH TEES DEVELOPMENT CORPORATION EAST OF SMITHS DOCK ROAD AND WEST OF TEES DOCK ROAD SOUTH BANK**

Thank you for your enquiry which was received on 17/09/2020.  
Please note this response and any attached map(s) are valid for 28 days.

An assessment has been carried out with respect to Cadent Gas Limited, National Grid Electricity Transmission plc's and National Grid Gas Transmission plc's apparatus. Please note it does not cover the items listed in the section "Your Responsibilities and Obligations", including gas service pipes and related apparatus.

For details of Network areas please see the Cadent website (<http://cadentgas.com/Digging-safely/Dial-before-you-dig>) or the enclosed documentation.

## Are My Works Affected?

**Searches based on your enquiry have identified that there is apparatus in the vicinity of your enquiry which may be affected by the activities specified.**

**Can you please inform Plant Protection, as soon as possible, the decision your authority is likely to make regarding this application.**

If the application is refused for any other reason than the presence of apparatus, we will not take any further action.

Please let us know whether Plant Protection can provide you with technical or other information that may be of assistance to you in the determination of the application.

**As your proposed activity is in close proximity to National Grid's Transmission assets we have referred your enquiry/consultation to our Asset Protection team for further detailed assessment. We request that you do not commence work or take further action with regards to your proposal until you hear from us. We will endeavour to contact you within 21 days from the date of this response. Please contact us at [assetprotection@nationalgrid.com](mailto:assetprotection@nationalgrid.com) if you have not had a response within this time frame.**

Due to the presence of Cadent and/or National Grid apparatus in proximity to the specified area, the contractor should contact Plant Protection before any works are carried out to ensure the apparatus is not affected by any of the proposed works.

## Your Responsibilities and Obligations

The "Assessment" Section below outlines the detailed requirements that must be followed when planning or undertaking your scheduled activities at this location.

It is your responsibility to ensure that the information you have submitted is accurate and that all relevant documents including links are provided to all persons (either direct labour or contractors) working for you near Cadent and/or National Grid's apparatus, e.g. as contained within the Construction (Design and Management) Regulations.

This assessment solely relates to Cadent Gas Limited, National Grid Electricity Transmission plc (NGET) and National Grid Gas Transmission plc (NGGT) and apparatus. This assessment does **NOT** include:

- | Cadent and/or National Grid's legal interest (easements or wayleaves) in the land which restricts activity in proximity to Cadent and/or National Grid's assets in private land. You must obtain details of any such restrictions from the landowner in the first instance and if in doubt contact Plant Protection.
- | Gas service pipes and related apparatus
- | Recently installed apparatus
- | Apparatus owned by other organisations, e.g. other gas distribution operators, local electricity companies, other utilities, etc.

It is **YOUR** responsibility to take into account whether the items listed above may be present and if they could be affected by your proposed activities. Further "Essential Guidance" in respect of these items can be found on either the [National Grid](#) or [Cadent](#) website.

This communication does not constitute any formal agreement or consent for any proposed development work; either generally or with regard to Cadent and/or National Grid's easements or wayleaves nor any planning or building regulations applications.

Cadent Gas Limited, NGGT and NGET or their agents, servants or contractors do not accept any liability for any losses arising under or in connection with this information. This limit on liability applies to all and any claims in contract, tort (including negligence), misrepresentation (excluding fraudulent misrepresentation), breach of statutory duty or otherwise. This limit on liability does not exclude or restrict liability where prohibited by the law nor does it supersede the express terms of any related agreements.

If you require further assistance please contact the Plant Protection team via e-mail ([click here](#)) or via the contact details at the top of this response.

Yours faithfully

Plant Protection Team

# ASSESSMENT

## Affected Apparatus

The apparatus that has been identified as being in the vicinity of your proposed works is:

- | Electricity Transmission overhead lines
- | Above ground electricity sites and installations

As your proposal is in proximity to apparatus, we have referred your enquiry / consultation to the following department(s) for further assessment:

- | Land and Development Asset Protection Team (High Pressure Gas Transmission and Electricity Transmission Apparatus)

**We request that you take no further action with regards to your proposal until you hear from the above. We will contact you within 28 working days from the date of this response. Please contact us if you have not had a response within this timeframe.**

## Requirements

**BEFORE carrying out any work you must:**

- | Carefully read these requirements including the attached guidance documents and maps showing the location of apparatus.
- | Contact the landowner and ensure any proposed works in private land do not infringe Cadent and/or National Grid's legal rights (i.e. easements or wayleaves). If the works are in the road or footpath the relevant local authority should be contacted.
- | Ensure that all persons, including direct labour and contractors, working for you on or near Cadent and/or National Grid's apparatus follow the requirements of the HSE Guidance Notes HSG47 - 'Avoiding Danger from Underground Services' and GS6 – 'Avoidance of danger from overhead electric power lines'. This guidance can be downloaded free of charge at <http://www.hse.gov.uk>
- | In line with the above guidance, verify and establish the actual position of mains, pipes, cables, services and other apparatus on site before any activities are undertaken.

# GUIDANCE

## **Working Near National Grid Electricity Transmission equipment:**

If you are carrying out any work in proximity to an overhead line or any excavation that may be near an underground cable then please consult National Grid Technical Guidance Note 287 that can be found at [https://www.nationalgrid.com/sites/default/files/documents/8589935533-TGN%20287\\_Third%20party%20guidance%20for%20working%20near%20NGET%20equipment.pdf](https://www.nationalgrid.com/sites/default/files/documents/8589935533-TGN%20287_Third%20party%20guidance%20for%20working%20near%20NGET%20equipment.pdf) Further guidance related to underground cables can also be found at <https://www.nationalgrid.com/sites/default/files/documents/8589936512-Excavating%20Safety%20Leaflet%20Electricity.pdf>

## **Standard Guidance**

### **Essential Guidance document:**

<http://www2.nationalgrid.com/WorkArea/DownloadAsset.aspx?id=8589934982>

### **General Guidance document:**

<http://www2.nationalgrid.com/WorkArea/DownloadAsset.aspx?id=35103>

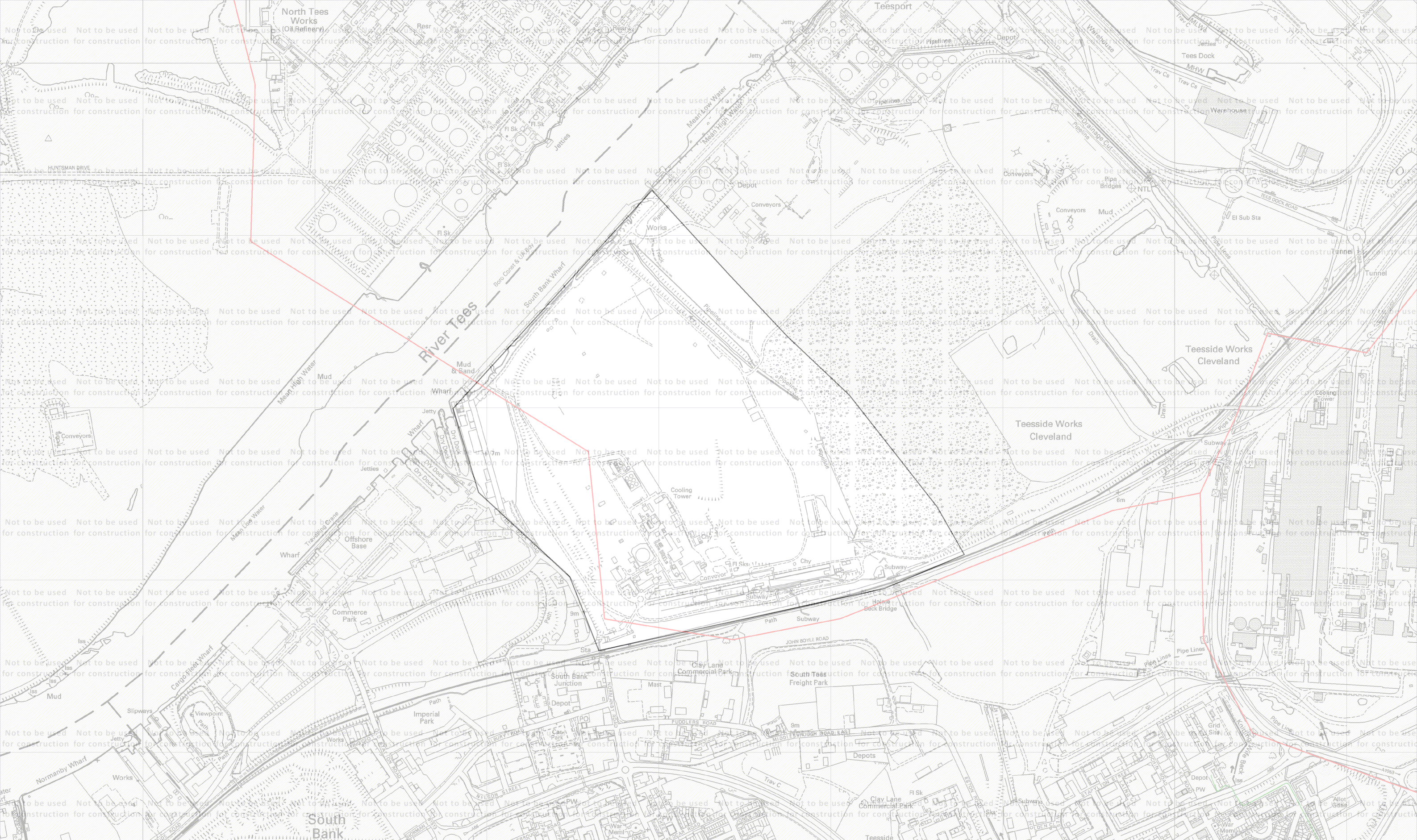
### **Excavating Safely in the vicinity of gas pipes guidance (Credit card):**

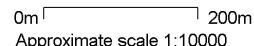



<http://www.nationalgrid.com/NR/rdonlyres/A3D37677-6641-476C-9DDA-E89949052829/44257/ExcavatingSafelyCreditCard.pdf>

### **Excavating Safely in the vicinity of electricity cables guidance (Credit card):**

<http://www.nationalgrid.com/NR/rdonlyres/35DDEC6D-D754-4BA5-AF3C-D607D05A25C2/44858/ExcavatingSafelyCreditCardelectricitycables.pdf>

Copies of all the Guidance Documents can also be downloaded from the [National Grid](#) and [Cadent](#) websites.



ID: XX_GS2C_3NWP_025590	View extent: 4120m, 2440m	<b>Do not proceed without further consultation</b>	Map 1 of 1 (ELECTRIC)
USER: James.Parker	Underground cables  Overhead lines 	<p>This plan shows those cables owned by National Grid Electricity Transmission plc in its role as a Licensed Electricity Transporter (ET). Electricity cables owned by other ETs, or otherwise privately owned, may be present in this area. Information with regard to such cables should be obtained from the relevant owners. The information shown on this plan is given without warranty, the accuracy thereof cannot be guaranteed. Ancillary equipment such as cooling systems and communication cables are not shown but their presence should be anticipated. No liability of any kind whatsoever is accepted by National Grid Electricity Transmission plc or their agents, servants or contractors for any error or omission. Safe digging practices, in accordance with HS(G)47, must be used to verify and establish the actual position of cables and other apparatus on site before any mechanical plant is used. It is your responsibility to ensure that this information is provided to all persons (either direct labour or contractors) working for you on or near electricity apparatus. The information included on this plan should not be referred to beyond a period of 28 days from the date of issue.</p>	MAPS Plot Server Version 1.11.0
DATE: 17/09/2020			
DATA DATE: 29/05/2020			Requested by: Redcar & Cleveland Borough Council
REF: R/2020/0357/OOM (JP)			This plan is reproduced from or based on the OS map by National Grid Electricity Transmission plc, with the sanction of the controller of HM Stationery Office. Crown Copyright Reserved. Ordnance Survey Licence number 100024241
MAP REF: NZ5321	0m  200m Approximate scale 1:10000 on A3 Colour Landscape		
CENTRE: 453645, 521963			

# ENQUIRY SUMMARY

## Received Date

17/09/2020

## Your Reference

R/2020/0357/OOM (JP)

## Location

Centre Point: 453644, 521963

X Extent: 1490

Y Extent: 1340

Postcode: TS6 6PP

Location Description: TS6 6PP LAND AT SOUTH TEES DEVELOPMENT CORPORATION EAST OF SMITHS DOCK ROAD AND WEST OF TEES DOCK ROAD SOUTH BANK

## Map Options

Paper Size: A3

Orientation: LANDSCAPE

Requested Scale: 10000

Actual Scale: 1:10000 (ELECTRIC)

Real World Extents: 4120m x 2440m (ELECTRIC)

## Recipients

pprsteam@cadentgas.com

## Enquirer Details

Organisation Name: Redcar & Cleveland Borough Council

Contact Name: Mr D Pedlow

Email Address: planning\_admin@redcar-cleveland.gov.uk

Telephone: 01642 774 774

Address: Development Management, Redcar and Cleveland House, Kirkleatham Street, Redcar, Yorkshire, TS10 1RT

## Description of Works

PA OUTLINE PLANNING APPLICATION FOR DEMOLITION OF EXISTING STRUCTURES ON SITE AND THE DEVELOPMENT OF UP TO 418,000 SQM (GROSS) OF GENERAL INDUSTRY (USE CLASS B2) AND STORAGE OR DISTRIBUTION FACILITIES (USE CLASS B8) WITH OFFICE ACCOMMODATION (USE CLASS B1), HGV AND CAR PARKING AND ASSOCIATED INFRASTRUCTURE WORKS ALL MATTERS RESERVED OTHER THAN ACCESS SP

## Enquiry Type

Formal Planning Application

## Development Types

Development Type: Development for use by General Public