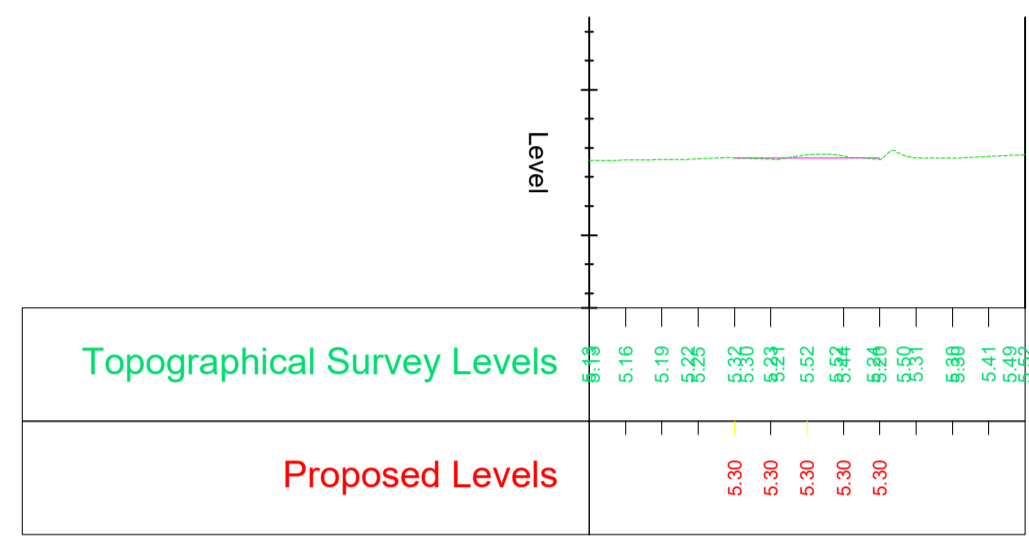


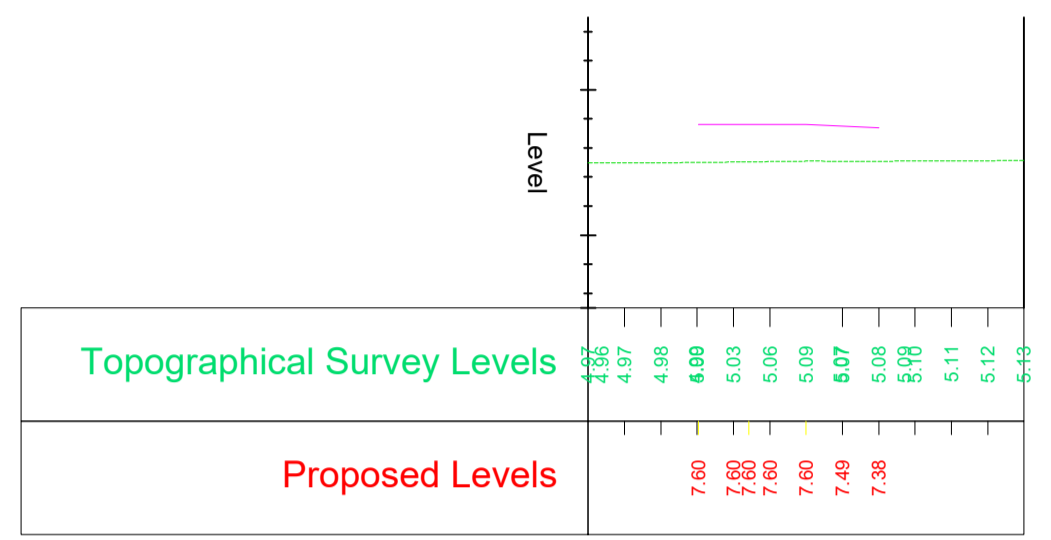
DO NOT SCALE

Millimetres

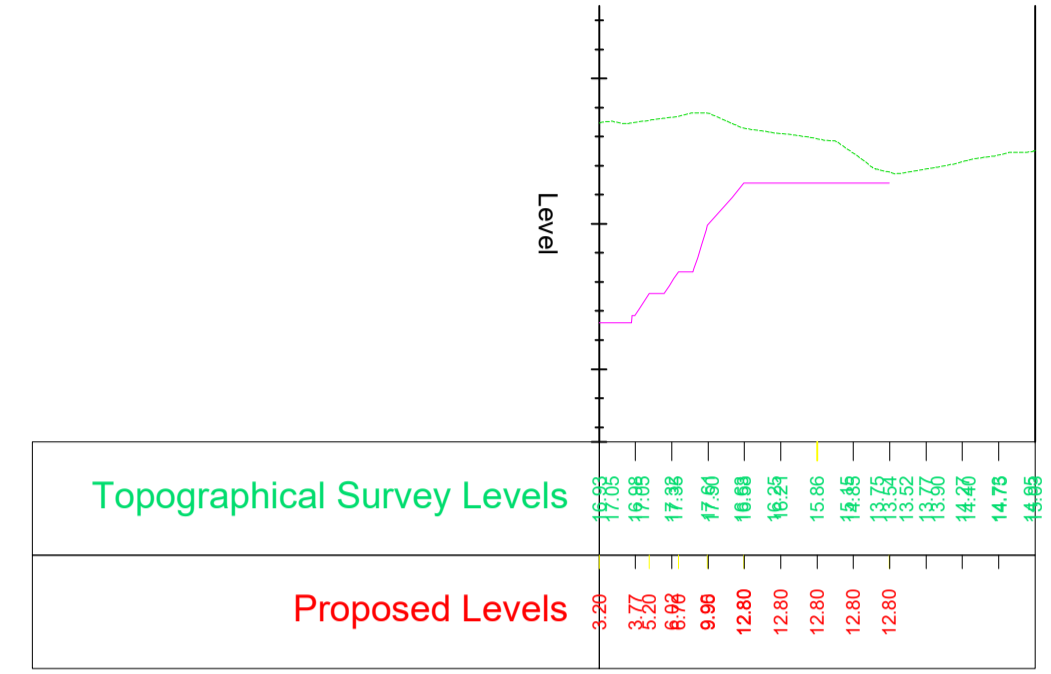
0 10 100



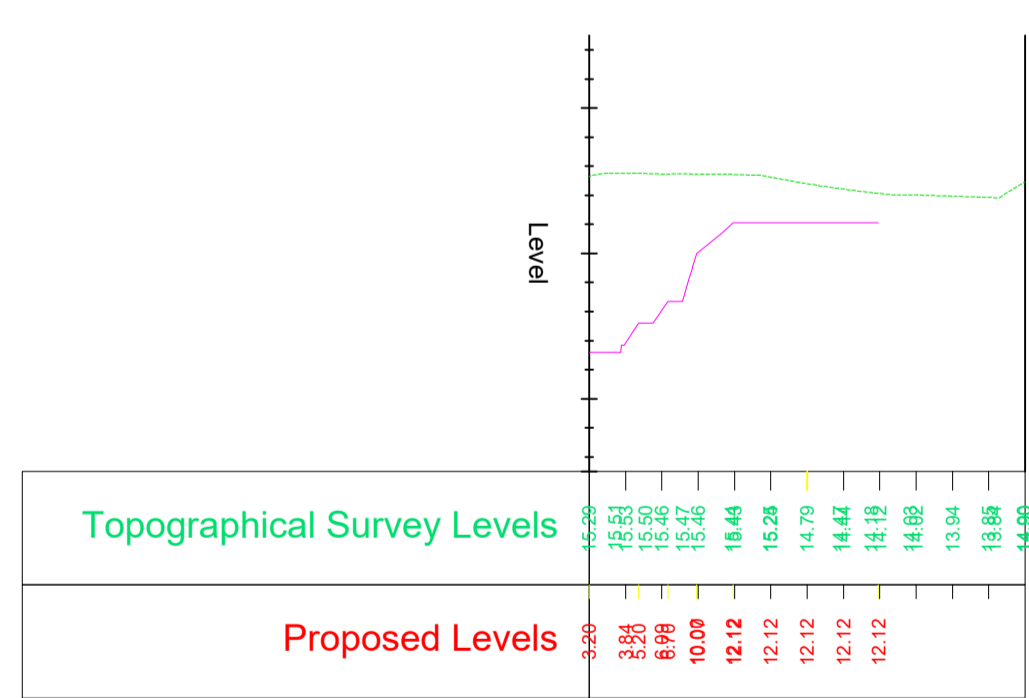
Chainage 0.000m



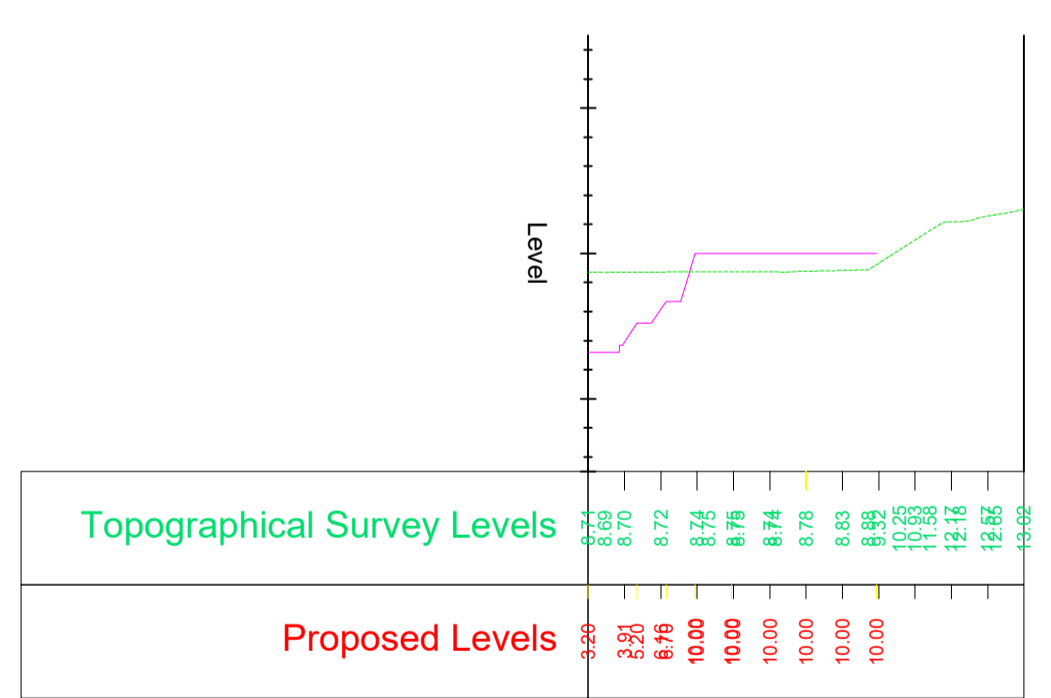
Chainage 20.359m



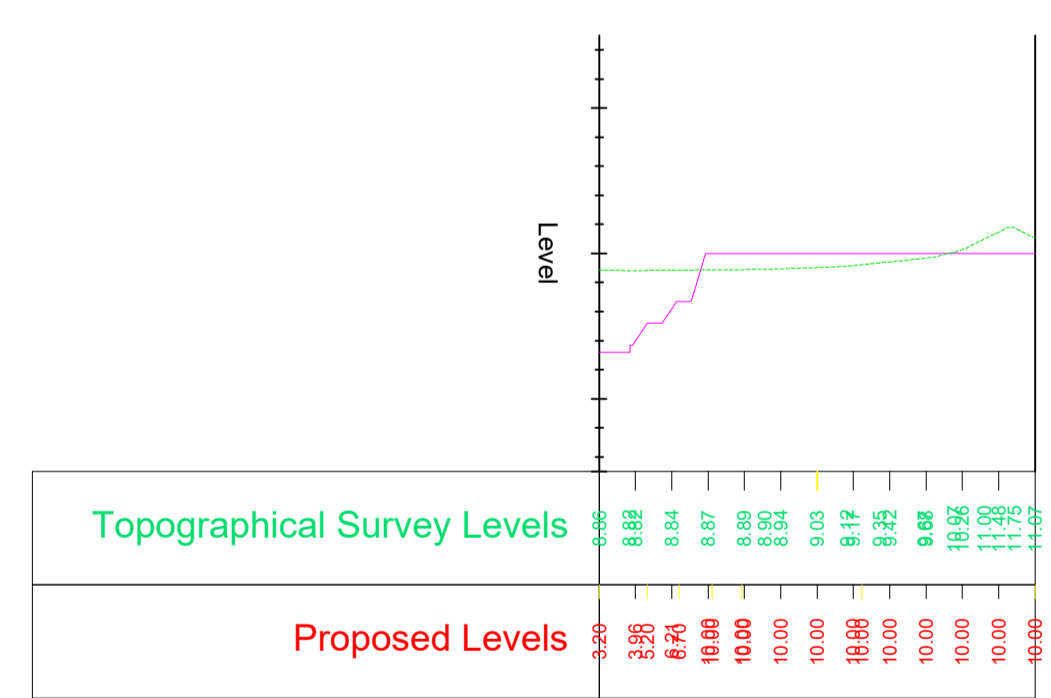
Chainage 200.000m



Chainage 400.000m



Chainage 600.000m



Chainage 734.898m

- NOTES**
- Do not scale from this drawing
  - Refer to drawing 0017 for locations of cross sections

Rev.	Date	Description	By	Chk'd	App'd

**STDC**  
 Teesside Management Offices,  
 Redcar, TS10 5QW  
 www.southteesdc.com

Project Title: **TEESWORKS**  
 The UK's largest industrial zone

Drawing Name:

**SOUTH - NORTH SERVICE CORRIDOR  
CROSS SECTIONS  
SHEET 1 OF 2**

Drawn by: KW Date: JUNE 2021  
 Checked by: LCD Date: JUNE 2021  
 Approved by: JMC Date: JUNE 2021

Drawing Number:	Revision:
TSWK-STDC-SBK-ZZ-DR-C-0017D	-

Drawing Scale: 1:500  
 Page Size: A1

This map is based on Ordnance Survey material with the permission of Ordnance Survey on behalf of the Controller of Her Majesty's Stationery Office. © Crown copyright. Unauthorised reproduction infringes Crown copyright and may lead to prosecution or civil proceedings. STDC 010006033, 2021.