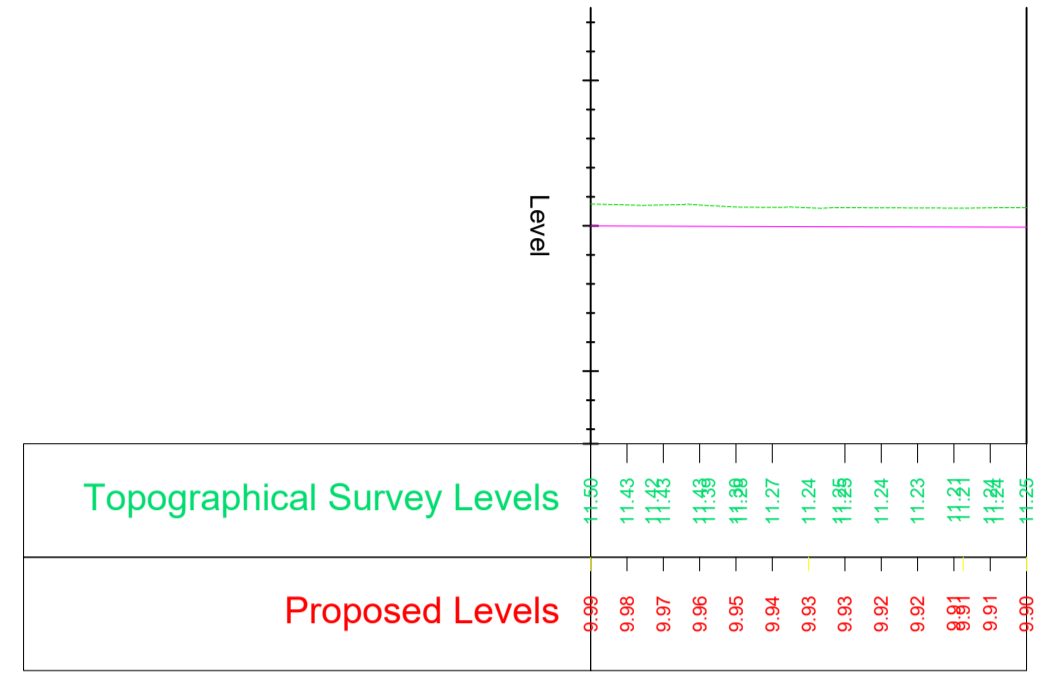


DO NOT SCALE

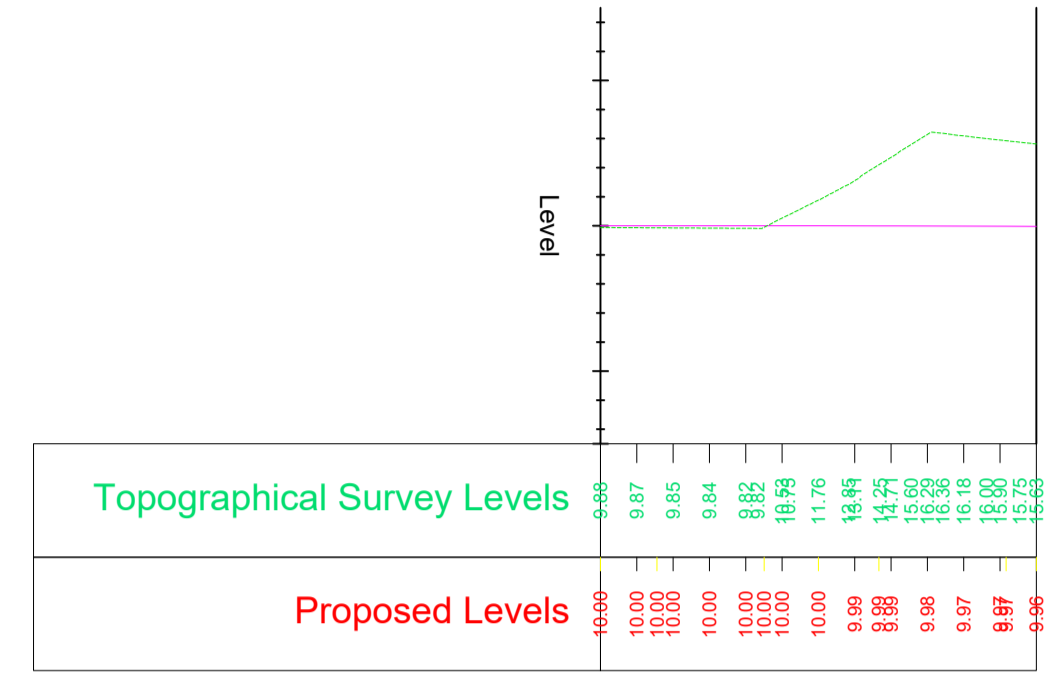
Millimetres

0 10

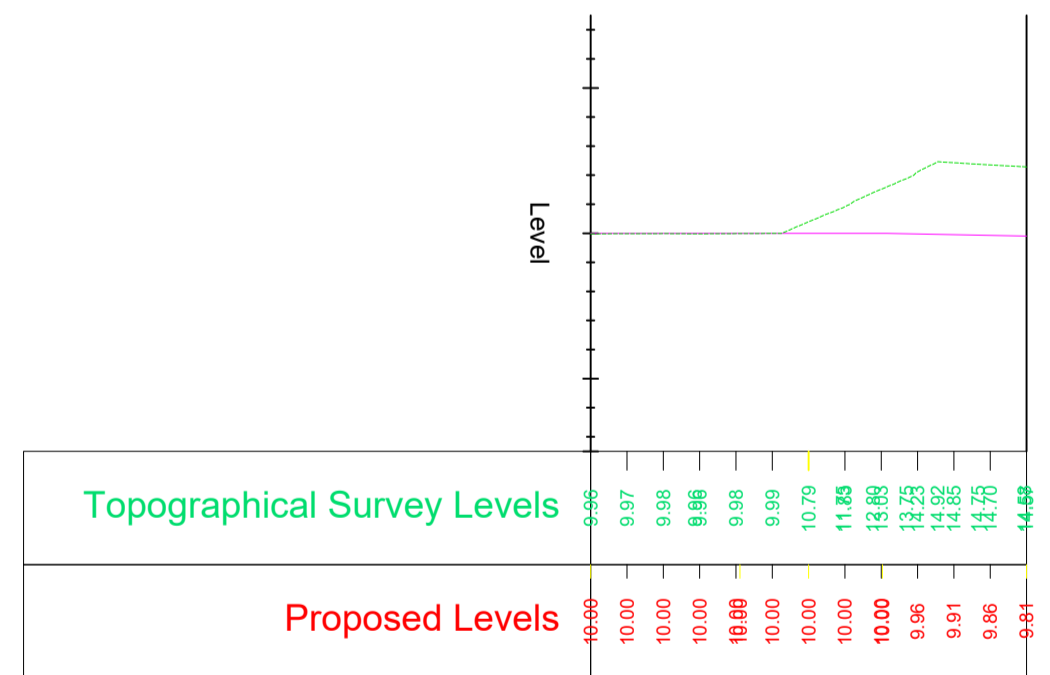
100



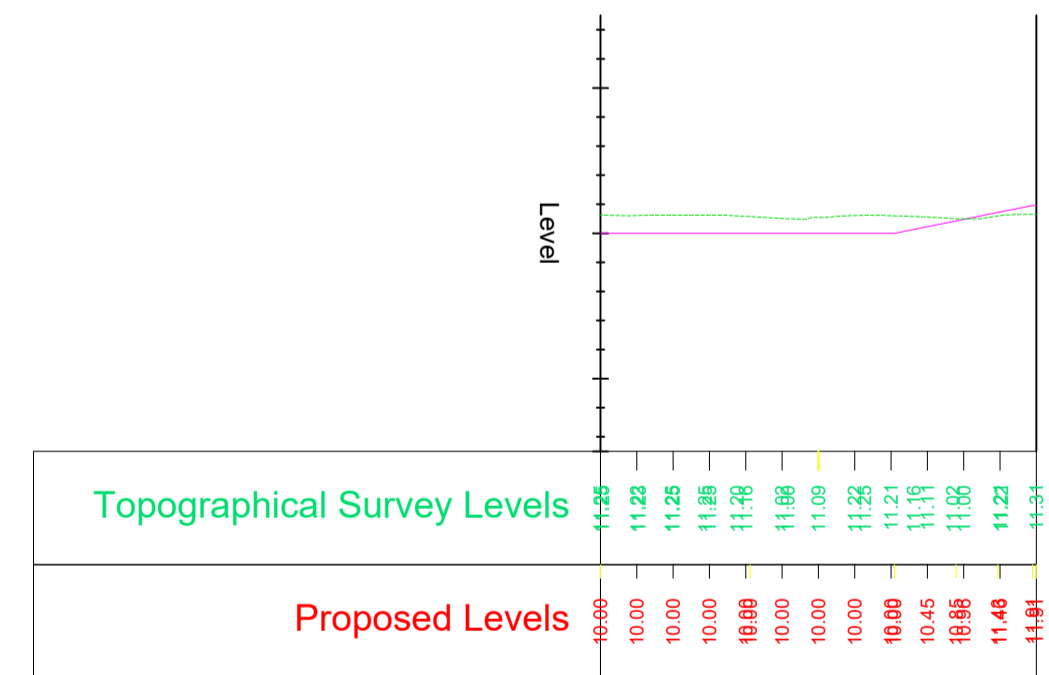
Chainage 800.000m



Chainage 837.716m



Chainage 866.773m



Chainage 967.365m

- NOTES**
- Do not scale from this drawing
 - Refer to drawing 0017 for locations of cross sections

Rev.	Date	Description	By	Chk'd	App'd

STDC
 Teesside Management Offices,
 Redcar, TS10 5QW
 www.southteesdc.com

Project Title: **TEESWORKS**
 The UK's largest industrial zone

Drawing Name:
**SOUTH-NORTH SERVICE CORRIDOR
 CROSS SECTIONS
 SHEET 2 OF 2**

Drawn by: KW Date: JUNE 2021
 Checked by: LCD Date: JUNE 2021
 Approved by: JMC Date: JUNE 2021

Drawing Number:	Revision:
TSWK-STDC-SBK-ZZ-DR-C-0017E	-

Drawing Scale: 1:500 Page Size: A1

This map is based on Ordnance Survey material with the permission of Ordnance Survey on behalf of the Controller of Her Majesty's Stationery Office. © Crown copyright. Unauthorised reproduction infringes Crown copyright and may lead to prosecution or civil proceedings. STDC 010008003, 2021.