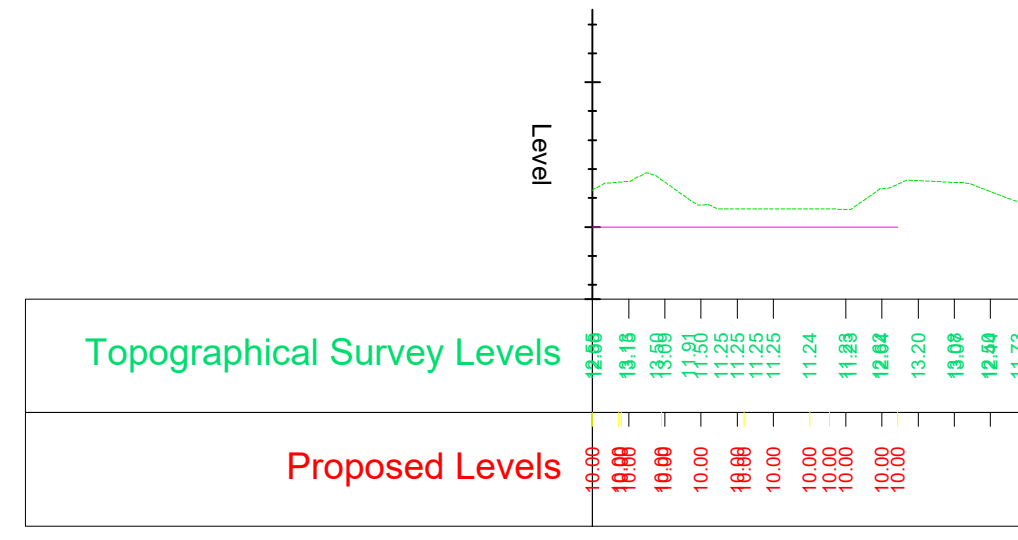


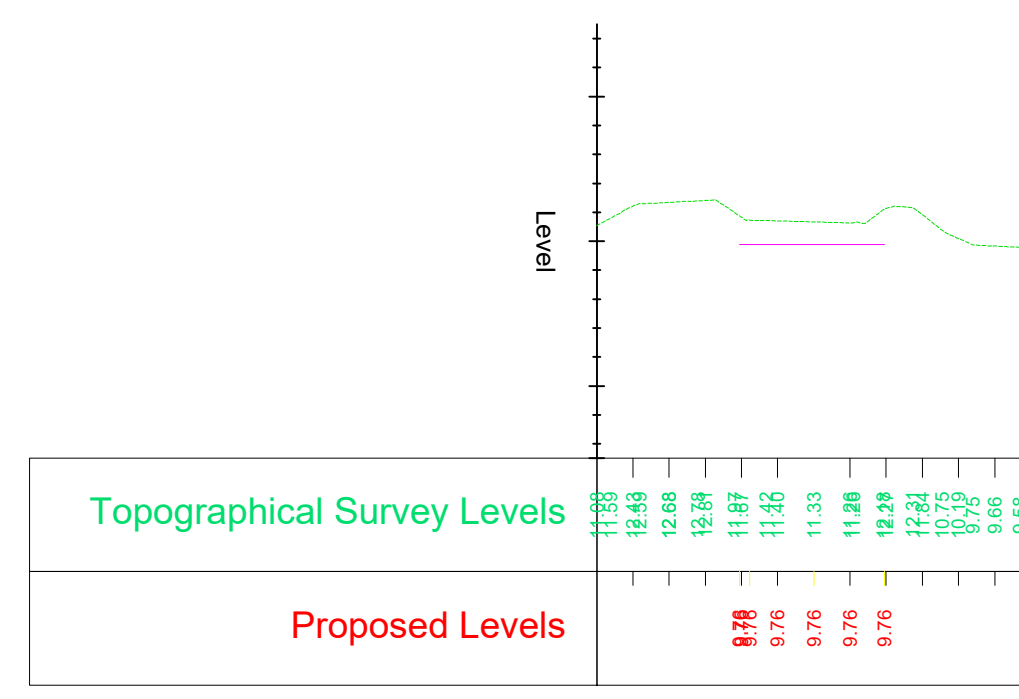
DO NOT SCALE

Millimetres

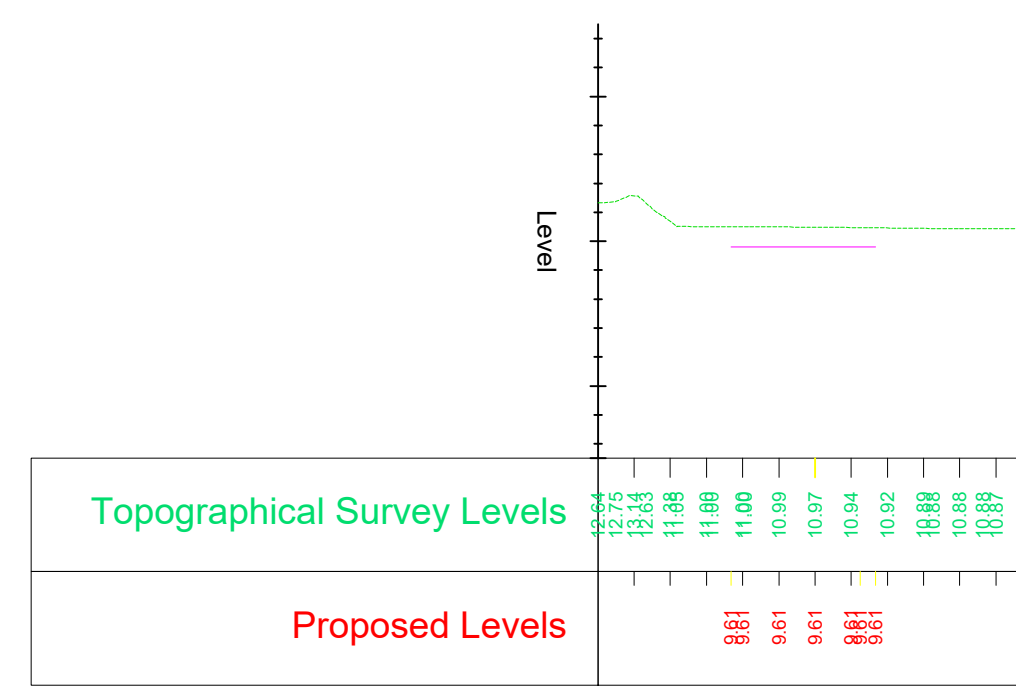
0 10 100



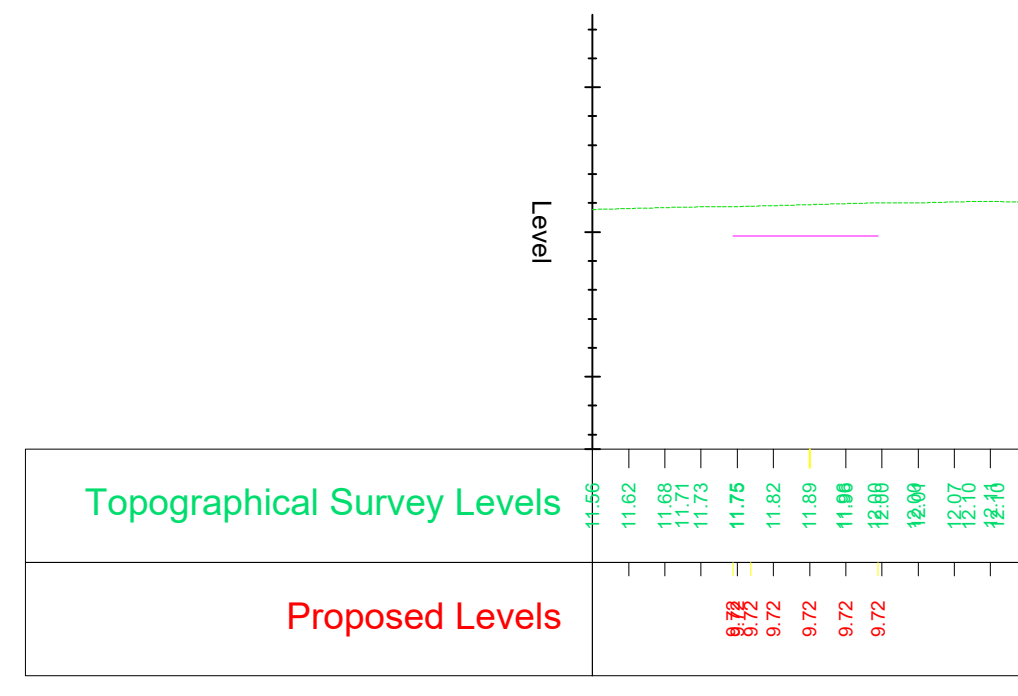
Chainage 0.000 (1)m



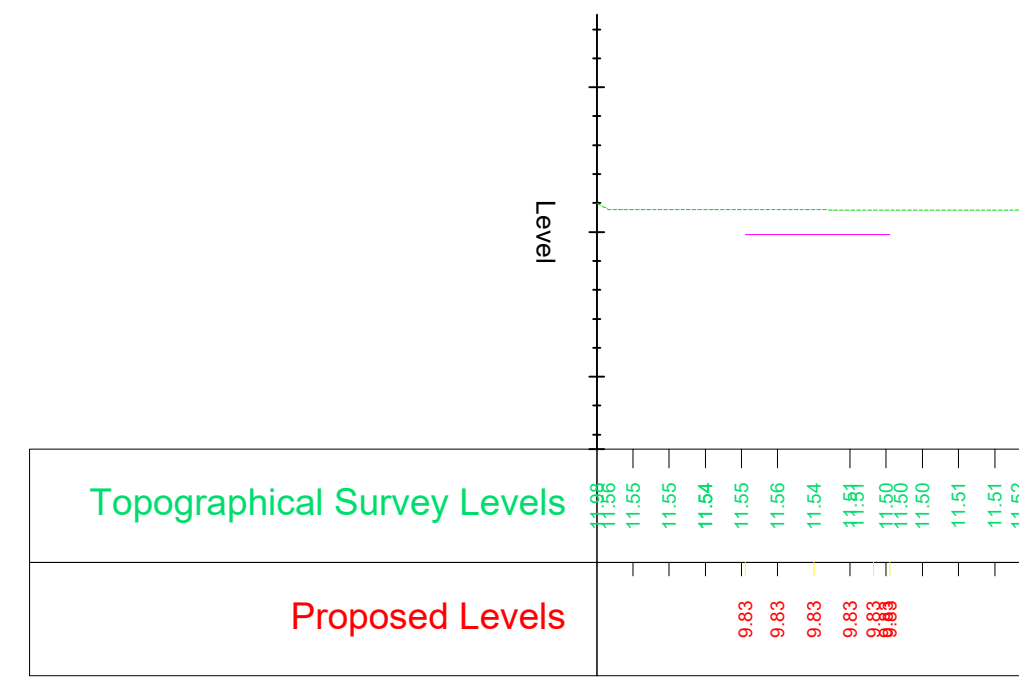
Chainage 100.000m



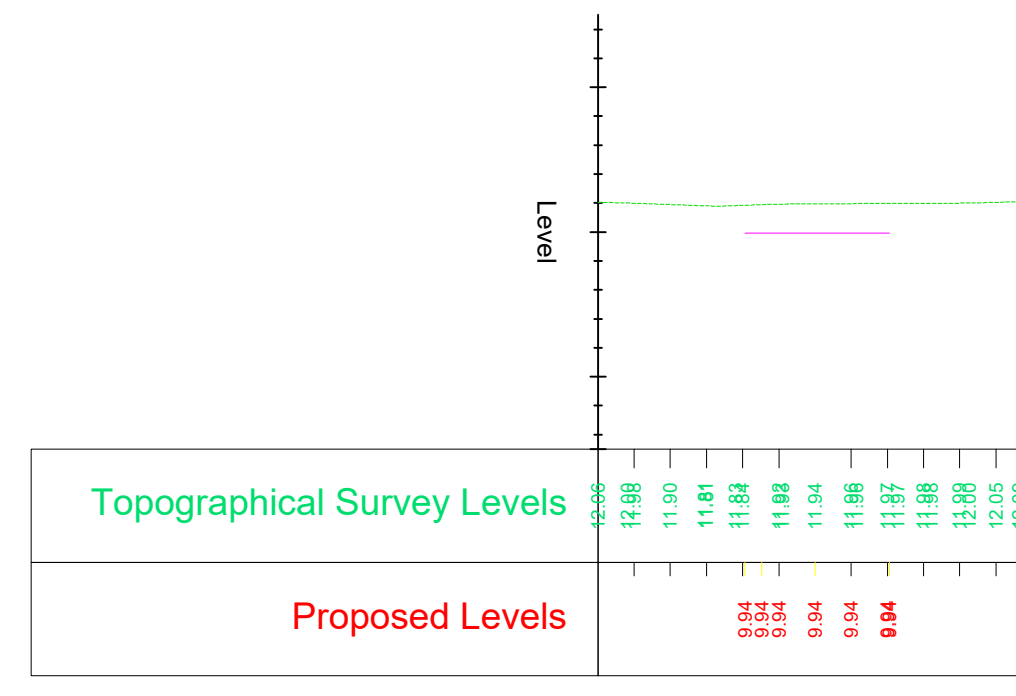
Chainage 200.000 (2)m



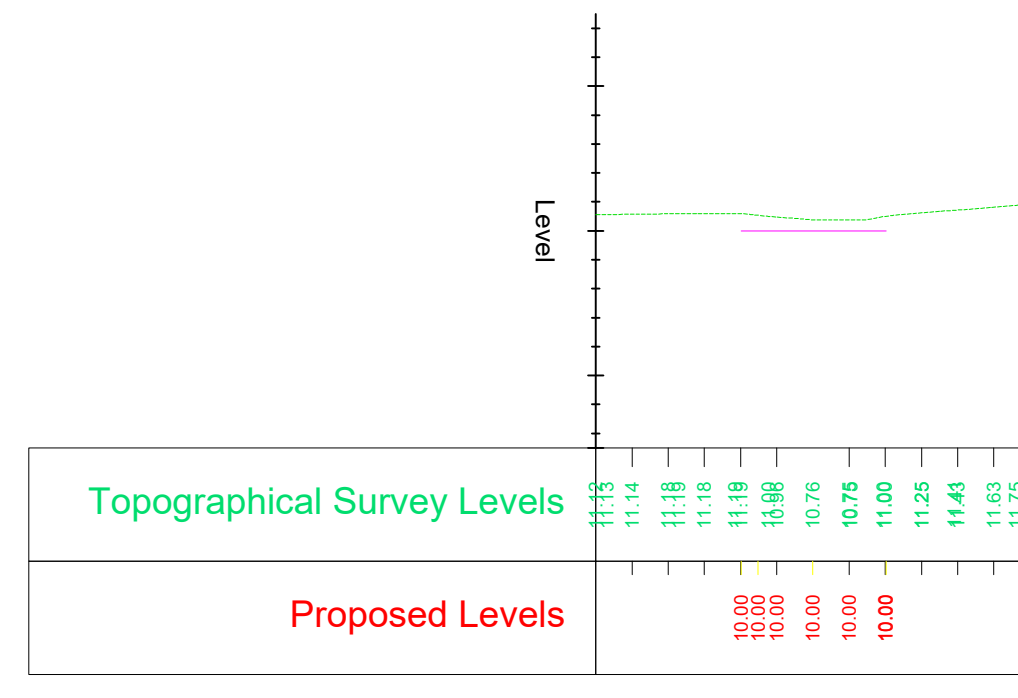
Chainage 300.000m



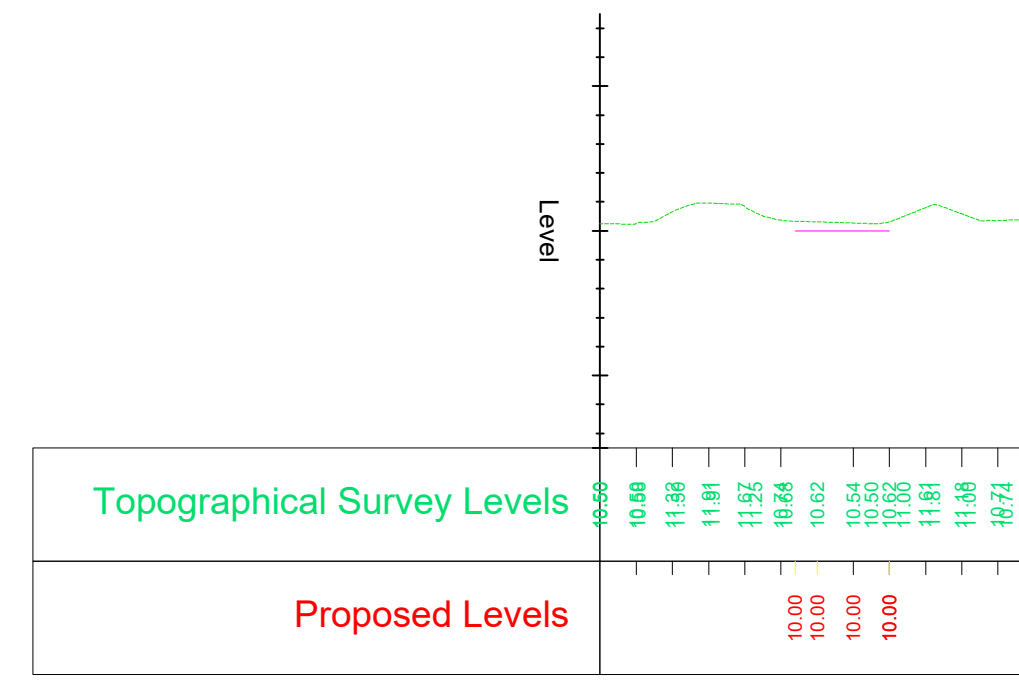
Chainage 400.000 (3)m



Chainage 500.000m



Chainage 600.000 (4)m



Chainage 645.718m

- NOTES**
- Do not scale from this drawing
  - Refer to drawing 0017A for locations of cross sections

Rev.	Date	Description	By	Chk'd	App'd

STDC  
Teesside Management Offices,  
Redcar, TS10 5QW  
www.southteesdc.com

Project Title: **TEESWORKS**  
The UK's largest industrial zone

Drawing Name:  
**WEST - EAST SERVICE CORRIDOR  
CROSS SECTIONS**

Drawn by: KW	Date: JUNE 2021
Checked by: LCD	Date: JUNE 2021
Approved by: JMC	Date: JUNE 2021

Drawing Number: TSWK-STDC-SBK-ZZ-DR-C-0017F	Revision: -
--	----------------

Drawing Scale: 1:500	Page Size: A1
-------------------------	------------------

This map is based on Ordnance Survey material with the permission of Ordnance Survey on behalf of the Controller of Her Majesty's Stationery Office. © Crown copyright. Unauthorised reproduction infringes Crown copyright and may lead to prosecution or civil proceedings. STDC 0100080033, 2021.