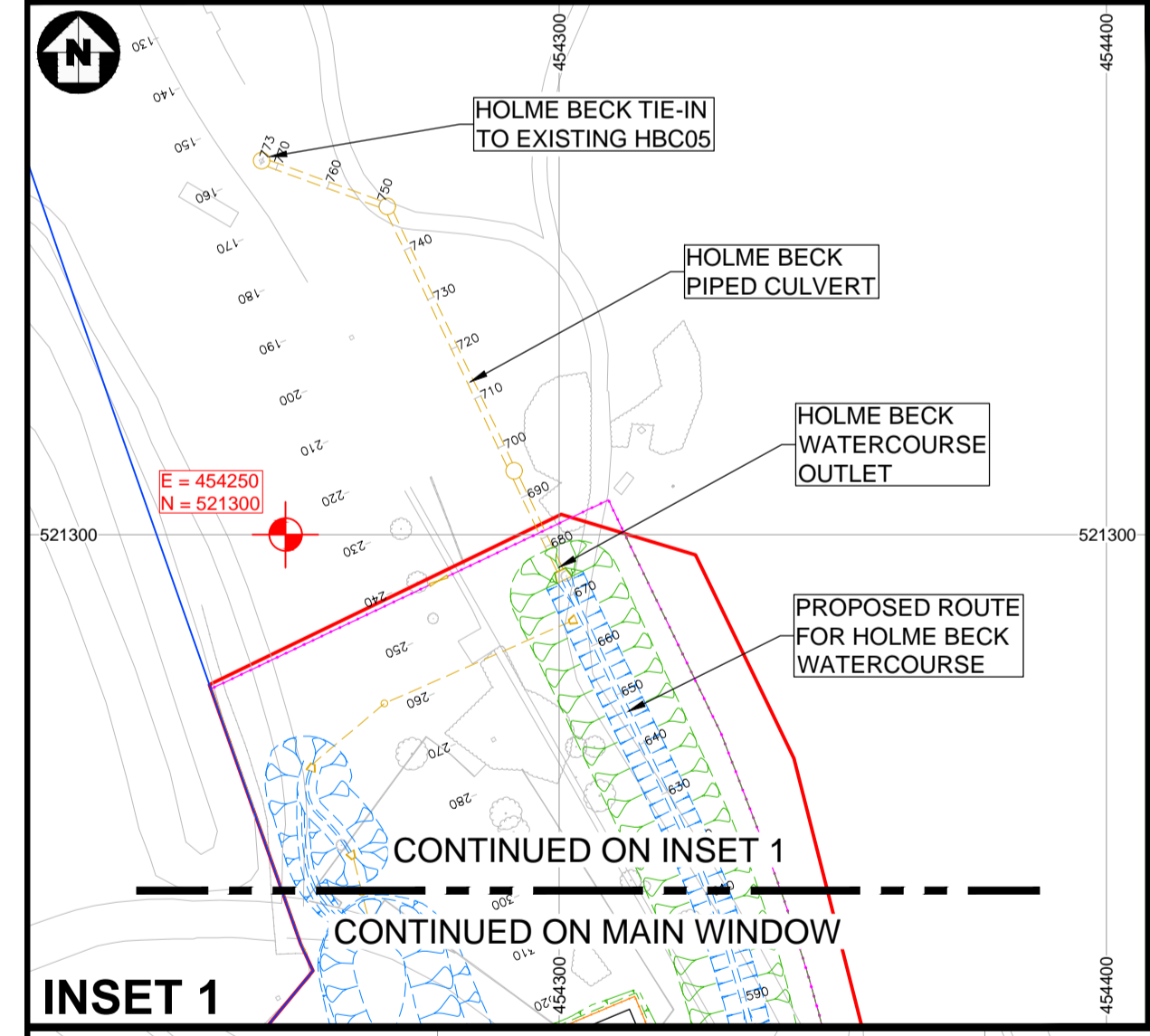
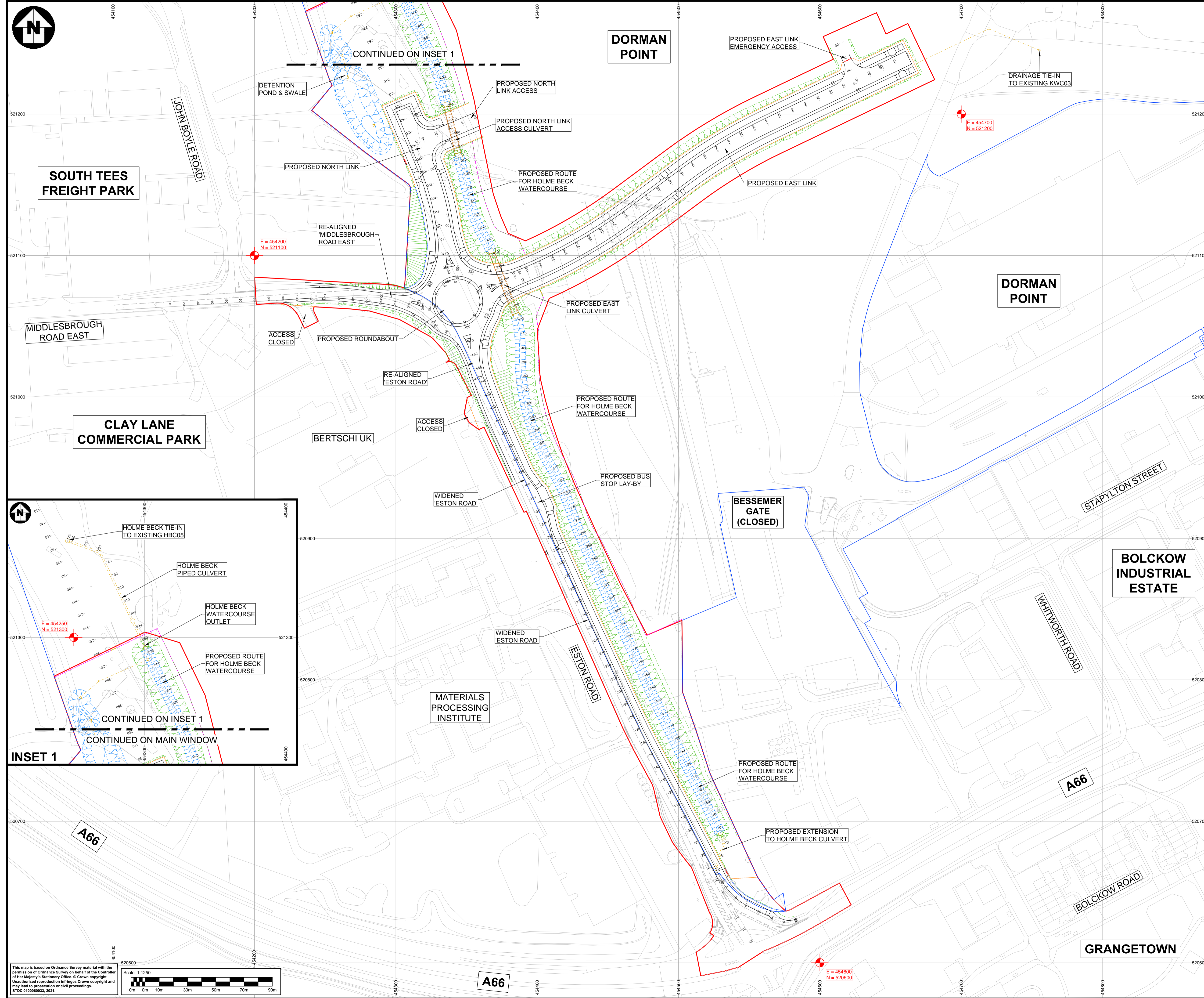
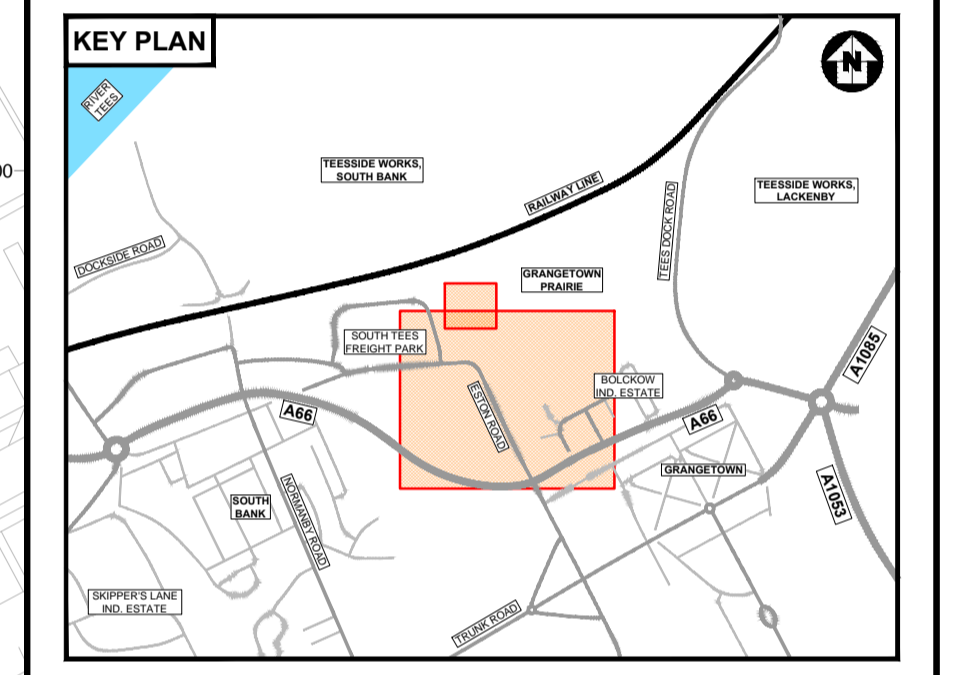


DO NOT SCALE
 0 10 100
 Millimetres



- NOTES:**
- THIS PLAN IDENTIFIES THE HIGH LEVEL GENERAL ARRANGEMENT. FOR DETAILED GA, KEY & NOTES REFER TO DRAWINGS: STDC_HWY-ATK-HGN-PR-DR-CH-000001 to 000010.
- HIGHWAY KEY:**
- PROPOSED HIGHWAY ALIGNMENT CHAINAGE MARKERS
 - ROAD EDGE, FOOTWAY & CYCLEWAY & TACTILES
 - VERGE & EMB./CUT. (STANDARD 1 in 3 SLOPE)
 - VERGE & EMB./CUT. (GRADED OUT SLOPE)
 - STDC OWNERSHIP BLUE LINE BOUNDARY
 - PLANNING APPLICATION RED LINE BOUNDARY
- DRAINAGE KEY:**
- HOLME BECK PIPED CULVERT (1.2m dia.)
 - HOLME BECK BOX CULVERTS ON EAST LINK & NORTH LINK ACCESS (4.0m Wide x 1.2m High)
 - RE-ALIGNED HOLME BECK WATERCOURSE EARTHWORKS: STANDARD 1in3 SLOPE (BLUE) WITH TIE-IN (GREEN) AS 1in3 OR 1in2 SLOPE AT PINCH POINTS
- BOUNDARY KEY:**
- METAL PALISADE SECURITY FENCE (2.4m High)
 - TIMBER POST & 4 RAIL FENCE (1.4m High)
 - TIMBER BIRDS MOUTH FENCE (0.65m High)
 - METAL PALISADE SECURITY GATES (2.4m High)
 - SINGLE LEAF TIMBER FIELD GATE (1.4m High)



Description	Status	Revision	Drawn	Checked	Reviewed	Authorised	Issue Date
ISSUED FOR REVIEW & COMMENT	S3	P01	MT	DS	DMA	---	05/02/21
ISSUED FOR PLANNING	A1	C01	MT	DS	MT	DS	18/03/21

APPROVED - PUBLISHED A1

ATKINS
 Member of the SNC-Lavalin Group
 Copyright © Atkins Limited (2021) www.atkinsglobal.com

Dunedin House
 Columbia Drive
 Stockton-on-Tees
 Cleveland
 TS17 6BJ
 Tel: +44 (0)1642 525200

Client
STDC
 Teesside Management Offices,
 Redcar, TS10 5QW
 www.southteesdc.com

Project Title
SOUTH TEES DEVELOPMENT CORPORATION

Drawing Title
DETAILED DESIGN of ESTON ROAD HIGHWAYS SCHEME GENERAL ARRANGEMENT OVERVIEW PLAN

Drawing Number STDC_HWY - ATK - HGN - PR	Originator - DR - CH - 000011	Volume Type Role Number
Original Scale: A1	Scale: 1:1250	Project Ref. No.: 5198022
Sheet: 1 of 1	Rev: C01	

This map is based on Ordnance Survey material with the permission of Ordnance Survey on behalf of the Controller of Her Majesty's Stationery Office. © Crown copyright. Unauthorised reproduction infringes Crown copyright and may lead to prosecution or civil proceedings. STDC 18/03/2021, 2021.

Scale 1:1250
 0m 10m 20m 30m 40m 50m 60m 70m 80m 90m

This Drawing is saved on ProjectWise. Plotted: 18/03/2021 15:16:12 By: TURN4371