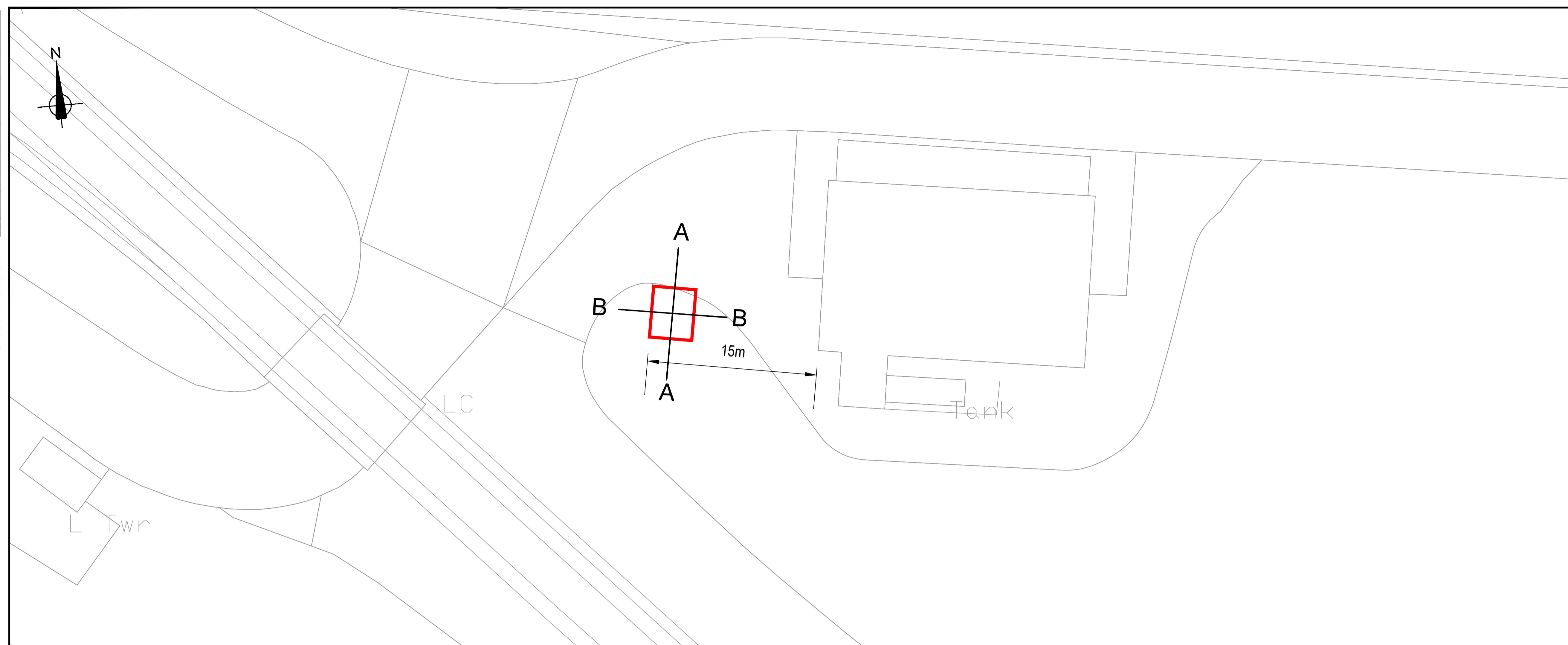


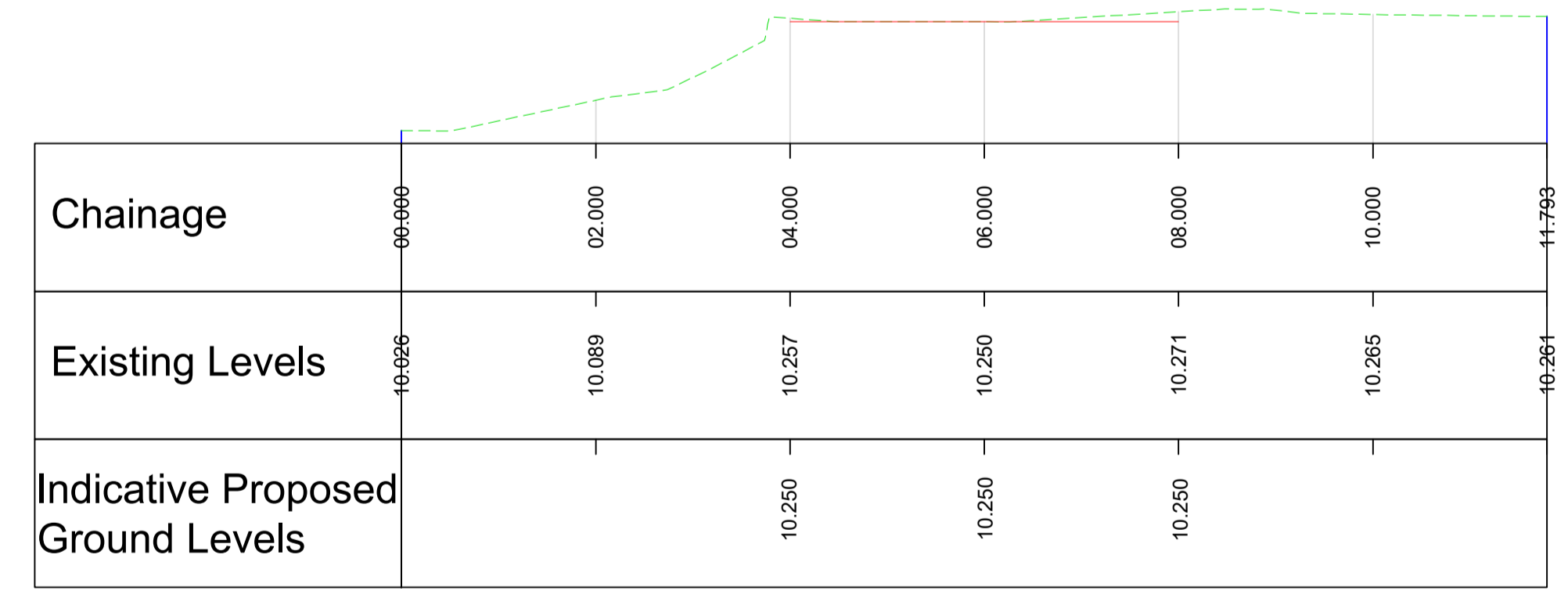
DO NOT SCALE

Millimetres
0 10 100

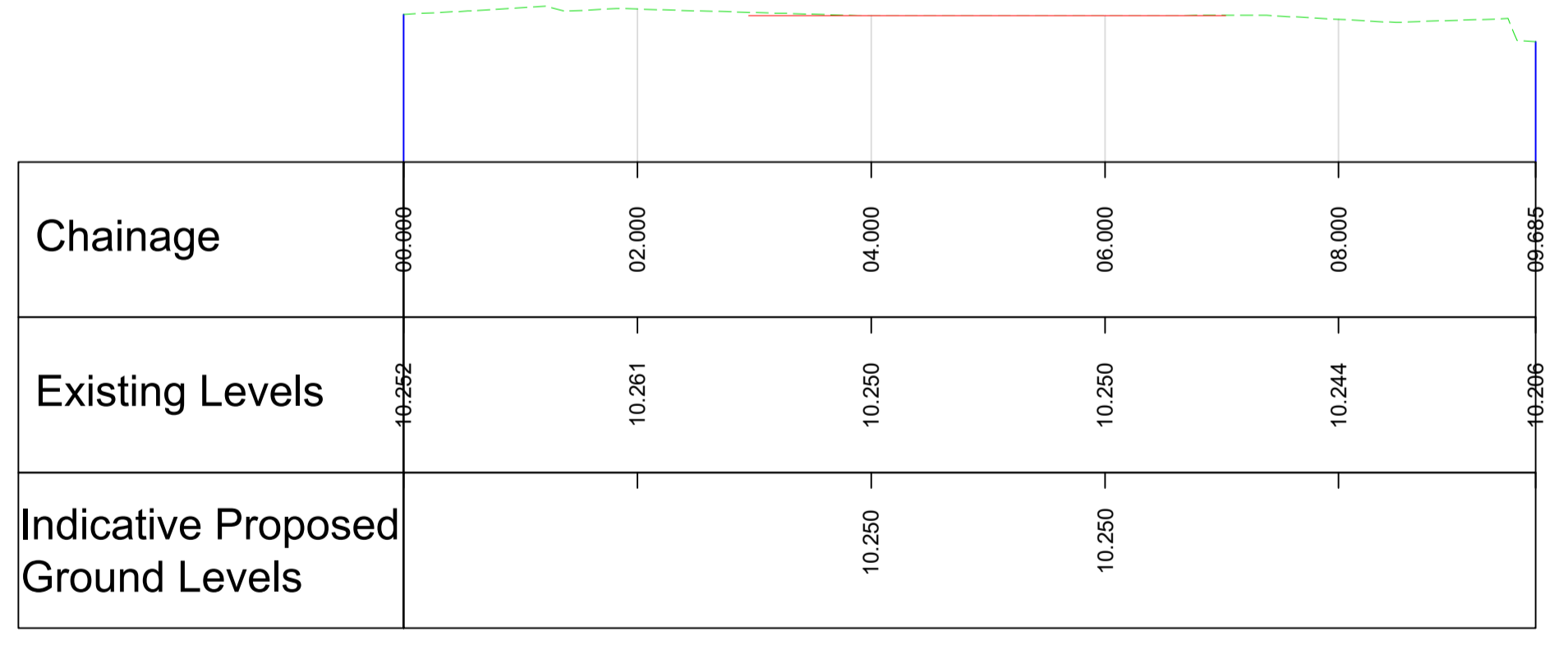


NOTES
1. Do not scale from this drawing

KEY
— NEW 11KV KINKERDALE SUBSTATION BOUNDARY



NORTH - SOUTH SECTION A-A
SCALE: H 1:500, V 1:100
DATUM: 10.000



WEST - EAST SECTION B-B
SCALE: H 1:500, V 1:100
DATUM: 10.000

Rev.	Date	Description	By	Chk'd	App'd

STDC
Teesside Management Offices,
Redcar, TS10 5GW
www.southteesdc.com

Project Title: **TEESWORKS**
The UK's largest industrial zone

Drawing Name:
**LACKENBY
NEW 11KV KINKERDALE
SUBSTATION
CROSS SECTIONS**

Drawn by: KW Date: MAY 2021
Checked by: LCD Date: MAY 2021
Approved by: JMC Date: MAY 2021

Drawing Number: TSWK-STDC-LAC-ZZ-DR-C-0016
Revision: -

Drawing Scale: 1:200
Page Size: A1

This map is based on Ordnance Survey material with the permission of Ordnance Survey on behalf of the Controller of Her Majesty's Stationery Office. © Crown copyright. Unauthorised reproduction infringes Crown copyright and may lead to prosecution or civil proceedings. STDC 010008033, 2021.