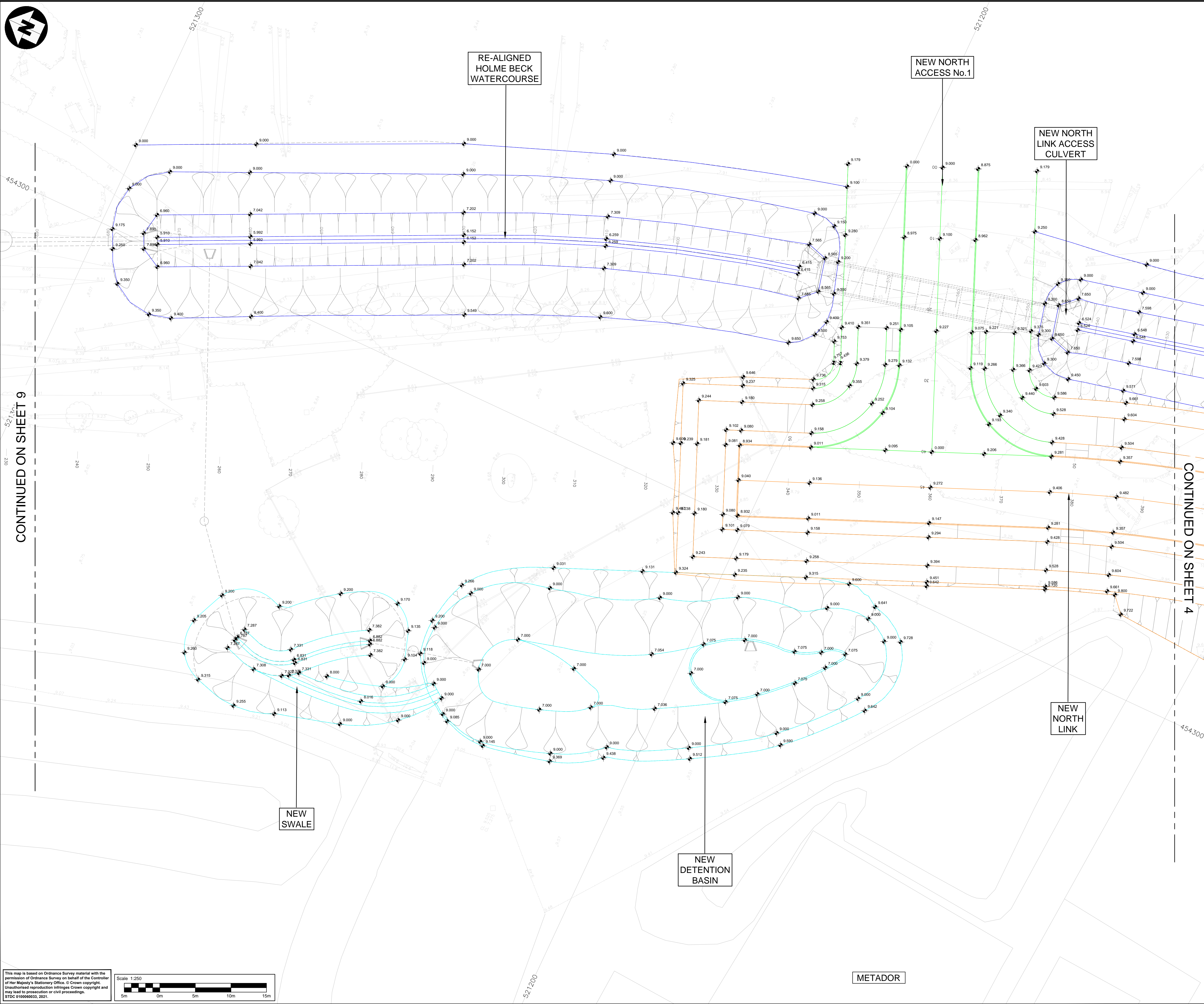


DO NOT SCALE

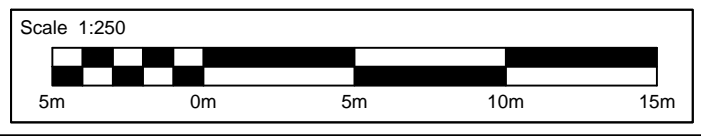
0 10 100  
Millimetres



CONTINUED ON SHEET 9

CONTINUED ON SHEET 4

This map is based on Ordnance Survey material with the permission of Ordnance Survey on behalf of the Controller of Her Majesty's Stationery Office. © Crown copyright. Unauthorised reproduction infringes Crown copyright and may lead to prosecution or civil proceedings. STDC 010000025, 2021.



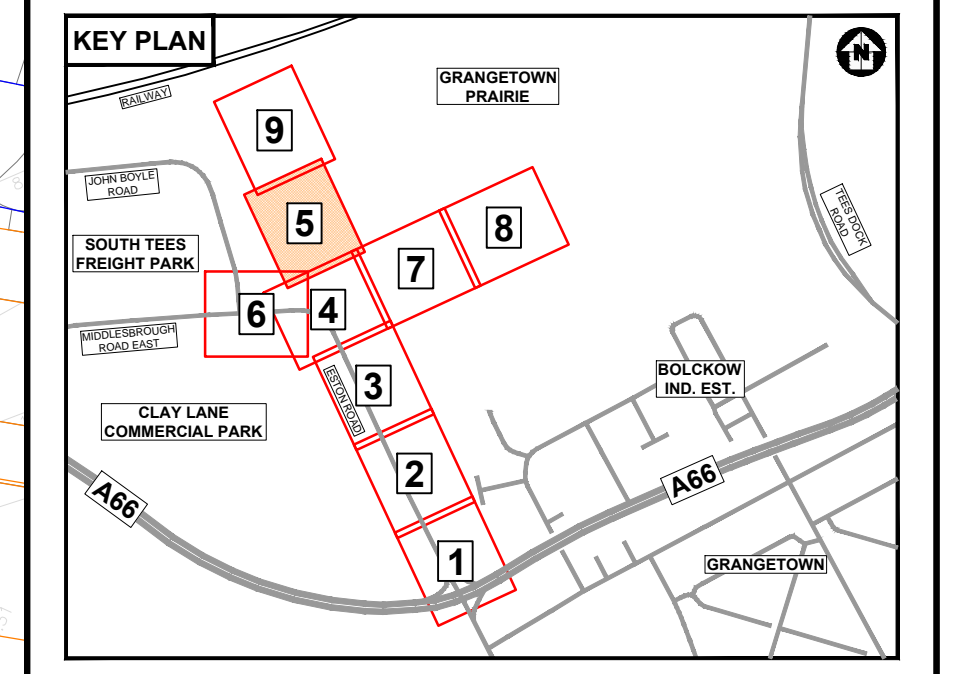
METADOR

- NOTES:**
- FOR SETTING OUT COORDINATES RELEVANT TO EACH REFERENCE STRING. SEE SETTING OUT SCHEDULES.
  - FOR SETTING OUT DIMENSIONS, OFFSETS, RADII AND STRING START / END POINTS REFER TO DRAWINGS:  
- STDC\_HWY-ATK-HML-PR-DR-CH-000002 TO 010.
  - FOR SURVEY STATION LOCATIONS AND DETAILS REFER TO DRAWING:  
- STDC\_HWY-ATK-HML-PR-DR-CH-000011.
  - FOR HIGHWAY GENERAL ARRANGEMENT LONG SECTIONS AND CROSS SECTIONS REFER TO RELEVANT SHEETS IN DRAWINGS:  
- STDC\_HWY-ATK-HML-PR\_LS-DR-CH-000001 TO 000005, AND  
- STDC\_HWY-ATK-HML-PR\_XS-DR-CH-000001 TO 000013.
  - FOR HOLME BECK WATERCOURSE GENERAL ARRANGEMENT LONG SECTIONS AND CROSS SECTIONS REFER TO RELEVANT SHEETS IN DRAWINGS:  
- STDC\_HWY-ATK-HML-PR\_LS-DR-CH-000009 TO 000010, AND  
- STDC\_HWY-ATK-HML-PR\_XS-DR-CH-000022 TO 000027.

**KEY:**  
PROPOSED DESIGN LEVEL (AOD)

**COLOUR CODES:**

DP	POND & SWALE	HB	HOLME BECK W/C	NL	NORTH LINK
ER	ESTON ROAD	MR	MIRROUGH RD EAST	RB	ROUNDBOUT
EL	EAST LINK	NA	NORTH LINK ACC.		



Description	Status	Revision	Drawn	Checked	Reviewed	Authorised	Issue Date

**ISSUED FOR PLANNING**

Status	Revision	Drawn	Checked	Reviewed	Authorised	Issue Date
A1	CO1	MT	DS	MT	DS	13/08/21

**APPROVED - PUBLISHED** A1

**ATKINS**  
Member of the SNC-Lavalin Group

Dunedin House  
Columbia Drive  
Stockton-on-Tees  
Cleveland  
TS17 6BJ  
Tel: +44 (0)1642 525200

Copyright © Atkins Limited (2021) www.atkinsglobal.com

**TEESWORKS**  
The UK's largest industrial zone

Client: **SOUTH TEES DEVELOPMENT CORPORATION**

Drawing Title: **DETAILED DESIGN of ESTON ROAD HIGHWAYS SCHEME PROPOSED LEVELS**

Drawing Number: STDC\_HWY - ATK - HML - PR - DR - CH - 000025  
Project: STDC\_HWY - ATK - HML - PR - DR - CH - 000025  
Type: PR Role: DR Number: 000025

Original Size: A1 Scale: 1:250 Project Ref. No.: 5198022 Sheet: 5 of 9 Rev: C01

Drawing File: STDC\_HWY-ATK-HML-PR-DR-CH-000025.dwg