



DO NOT SCALE

0 10 100
Millimetres



CONTINUED ON SHEET 7

NOT USED

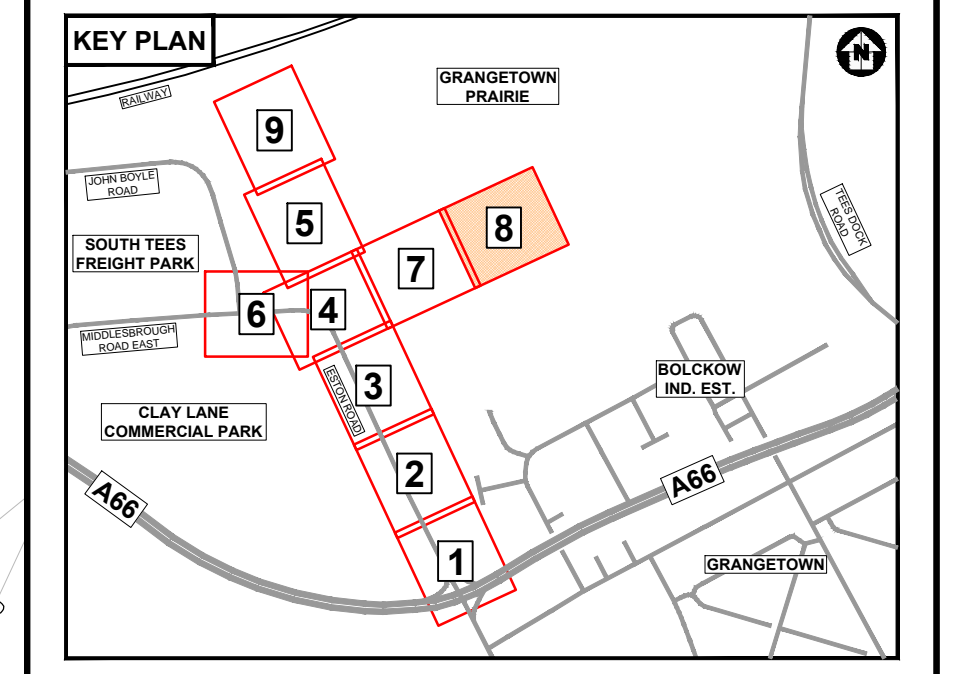


- NOTES:**
- FOR SETTING OUT COORDINATES RELEVANT TO EACH REFERENCE STRING, SEE SETTING OUT SCHEDULES.
 - FOR SETTING OUT DIMENSIONS, OFFSETS, RADII AND STRING START / END POINTS REFER TO DRAWINGS:
- STDC_HWY-ATK-HML-PR-DR-CH-000002 TO 010.
 - FOR SURVEY STATION LOCATIONS AND DETAILS REFER TO DRAWING:
- STDC_HWY-ATK-HML-PR-DR-CH-000011.
 - FOR HIGHWAY GENERAL ARRANGEMENT LONG SECTIONS AND CROSS SECTIONS REFER TO RELEVANT SHEETS IN DRAWINGS:
- STDC_HWY-ATK-HML-PR_LS-DR-CH-000001 TO 000005, AND
- STDC_HWY-ATK-HML-PR_XS-DR-CH-000001 TO 000013.
 - FOR HOLME BECK WATERCOURSE GENERAL ARRANGEMENT LONG SECTIONS AND CROSS SECTIONS REFER TO RELEVANT SHEETS IN DRAWINGS:
- STDC_HWY-ATK-HML-PR_LS-DR-CH-000009 TO 000010, AND
- STDC_HWY-ATK-HML-PR_XS-DR-CH-000022 TO 000027.

KEY:
 *^{AOD} PROPOSED DESIGN LEVEL (AOD)

COLOUR CODES:

DP	POND & SWALE	HB	HOLME BECK W/C	NL	NORTH LINK
ER	ESTON ROAD	MR	MIRROUGH RD EAST	RB	ROUNDBABOUT
EL	EAST LINK	NA	NORTH LINK ACC.		



Description	Status	Revision	Drawn	Checked	Reviewed	Authorised	Issue Date

ISSUE SCHEDULE

Status	Revision	Drawn	Checked	Reviewed	Authorised	Issue Date
A1	CO1	MT	DS	MT	DS	13/08/21

Drawing Suitability: **APPROVED - PUBLISHED** Status: **A1**

ATKINS
 Member of the SNC-Lavalin Group
 Dunedin House
 Columbia Drive
 Stockton-on-Tees
 Cleveland
 TS17 6BJ
 Tel: +44 (0)1642 525200
 Copyright © Atkins Limited (2021) www.atkinsglobal.com

Client: **TEESWORKS**
 The UK's largest industrial zone

Project Title: **SOUTH TEES DEVELOPMENT CORPORATION**

Drawing Title: **DETAILED DESIGN of ESTON ROAD HIGHWAYS SCHEME PROPOSED LEVELS**

Drawing Number: **STDC_HWY - ATK - HML - PR - DR - CH - 000028**

Original Size: **A1** Scale: 1:250 Project Ref. No.: 5198022 Sheet: 8 of 9 Rev: **C01**

