
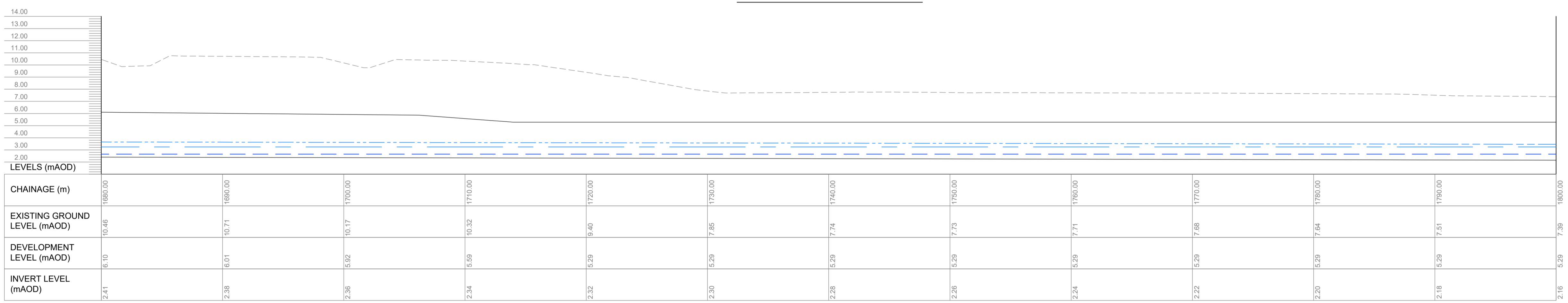


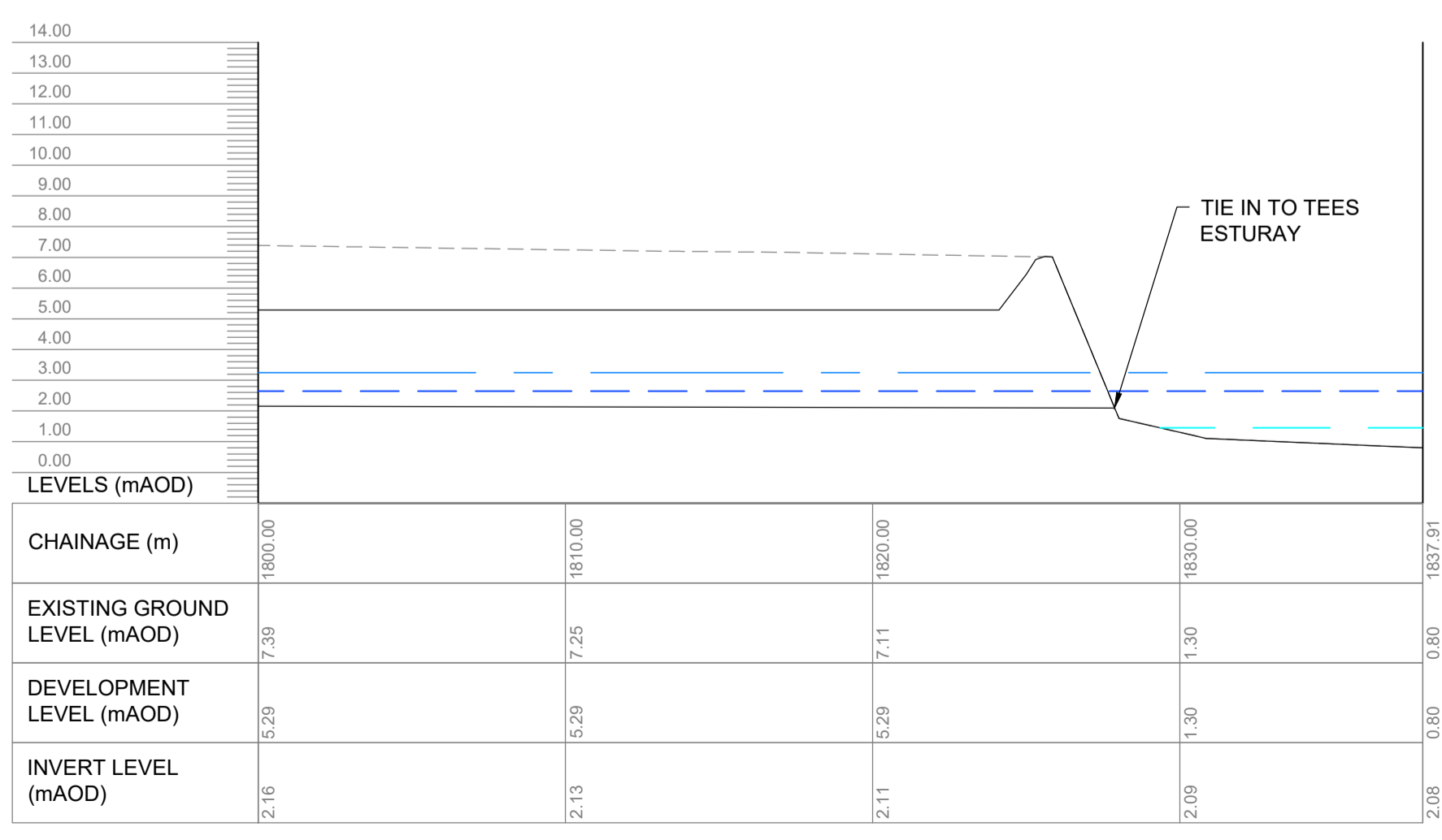
CH: 1440.00 - 1560.00m



CH: 1560.00 - 1680.00m



CH: 1680.00 - 1800.00m



CH: 1800.00 - 1837.91m

1	Working near water	Working near water	Working near water
2	Unknown ground conditions		
3	Deep excavations		
4	Contaminated ground		
5	COMAH site	COMAH site	COMAH site

In addition to the hazards/risks normally associated with the types of work detailed on this drawing take note of the above.

SAFETY, HEALTH AND ENVIRONMENTAL INFORMATION BOX

- Drawing Notes**
- This drawing is to be read in conjunction with:-
 - TW-SIZ-XX-JBAU-SB-00-DR-C-001-Holme_Beck_Key_Plan
 - TW-SIZ-XX-JBAU-SB-00-DR-C-002-Holme_Beck_General_Arrangement_High_Tip_West
 - TW-SIZ-XX-JBAU-SB-00-DR-C-003-Holme_Beck_General_Arrangement_High_Tip_North
 - TW-SIZ-XX-JBAU-SB-00-DR-C-004-Holme_Beck_General_Arrangement_Inter_Tidal_Channel
 - TW-SIZ-XX-JBAU-SB-00-DR-C-010-Holme_Beck_Long_Section_Sheet_1_of_4
 - TW-SIZ-XX-JBAU-SB-00-DR-C-012-Holme_Beck_Long_Section_Sheet_2_of_4
 - TW-SIZ-XX-JBAU-SB-00-DR-C-013-Holme_Beck_Long_Section_Sheet_3_of_4
 - TW-SIZ-XX-JBAU-SB-00-DR-C-014-Holme_Beck_Long_Section_Sheet_4_of_4
 - TW-SIZ-XX-JBAU-SB-00-DR-C-020-Holme_Beck_Cross_Sections_Sheet_1_of_3
 - TW-SIZ-XX-JBAU-SB-00-DR-C-022-Holme_Beck_Cross_Sections_Sheet_2_of_3
 - TW-SIZ-XX-JBAU-SB-00-DR-C-023-Holme_Beck_Cross_Sections_Sheet_3_of_3
 - TW-SIZ-XX-JBAU-SB-00-DR-C-030-South_Bank_Details_Sheet_1_of_4
 - TW-SIZ-XX-JBAU-SB-00-DR-C-032-South_Bank_Details_Sheet_2_of_4
 - TW-SIZ-XX-JBAU-SB-00-DR-C-033-South_Bank_Details_Sheet_3_of_4
 - TW-SIZ-XX-JBAU-SB-00-DR-C-034-South_Bank_Details_Sheet_4_of_4
 - All dimensions are in metres unless noted otherwise.
 - All levels are in metres relative to ordnance datum Newlyn (mAOD) unless noted otherwise.
 - All coordinates are in metres relative to ordnance survey national grid.
 - Do not scale from this drawing. All dimensions must be checked/ verified on site.
 - For clarity purposes existing and proposed services have been omitted from this drawing.

LEGEND

- EXISTING GROUND LEVEL
- INVERT LEVEL
- TOP OF LEFT BANK
- 1:100 YEAR WATER LEVEL
- ACCESS TRACK LEVEL
- HAT LEVEL 3.25mAOD
- MHWS 2.65mAOD
- MHWN 1.45mAOD
- SOFFIT LEVEL

C01	Comments	Issued for Planning Permission											
Rev.:	Date	11/11/21	Drawn	JN	Designed	JA	Checked	ST	Approved	RD			
P01	Comments	First issue											
Rev.:	Date	11/10/21	Drawn	JN	Designed	JA	Checked	ST	Approved	RD			

Client Approval

- A - Approved
- B - Approved with Revisions
- C - Do Not Use

Unit 2.1
Quantum Court
Research Avenue South
Heriot Watt University
EDINBURGH
EH14 4AP
United Kingdom
T +44 (0)131 3192 940
E info@jbaconsulting.com
www.jbaconsulting.com
Twitter @JBAConsulting



Project
South Bank Arterial Drainage

Title
South Bank
Long Section - Sheet 4 of 4
for



The property of this drawing and design vested in Jeremy Benn Associates Ltd. It shall not be reproduced in whole or in part, nor disclosed to a third party, without the prior written consent of Jeremy Benn Associates Ltd.

Drawn:	J. Ness	06/09/2021	Designed:	J. Alcock	06/09/2021
Checked:	S. Thomson	11/10/2021	Approved:	R. Dobson	11/10/2021
Project Reference:	2021s1087		Scale:	1:200 @ A1	
Drawing Number:	TW-SIZ-XX-JBAU-SB-00-DR-C-0104	Status:	A1	Revision:	C01
		Sheet Size:	A1		