

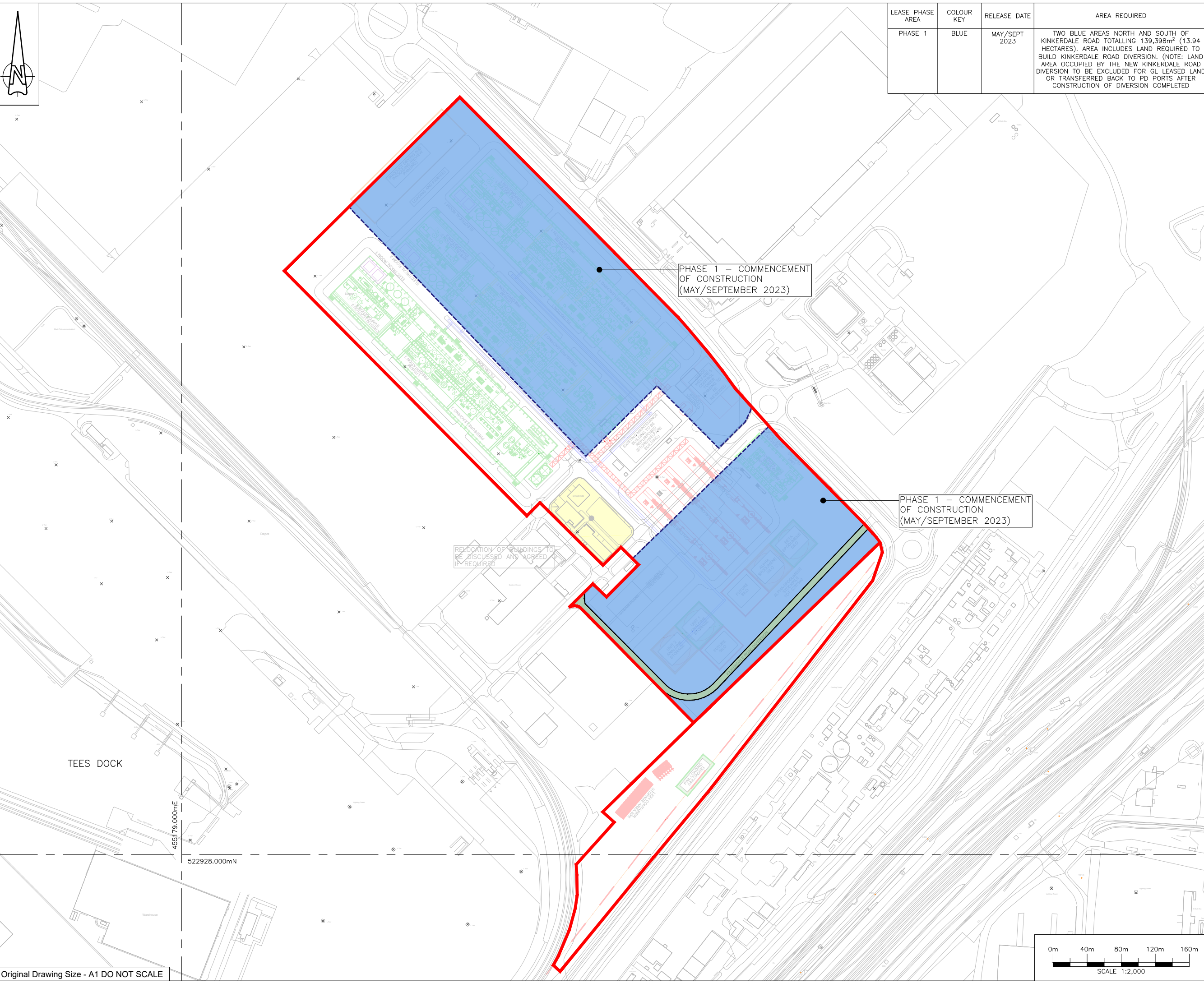


LEASE PHASE AREA	COLOUR KEY	RELEASE DATE	AREA REQUIRED
PHASE 1	BLUE	MAY/SEPT 2023	TWO BLUE AREAS NORTH AND SOUTH OF KINKERDALE ROAD TOTTALLING 139,398m <sup>2</sup> (13.94 HECTARES). AREA INCLUDES LAND REQUIRED TO BUILD KINKERDALE ROAD DIVERSION. (NOTE: LAND AREA OCCUPIED BY THE NEW KINKERDALE ROAD DIVERSION TO BE EXCLUDED FOR GL LEASED LAND OR TRANSFERRED BACK TO PD PORTS AFTER CONSTRUCTION OF DIVERSION COMPLETED)

NOTES:  
 1. ALL DIMENSIONS ARE IN METRES UNLESS STATED OTHERWISE  
 2. ALL COORDINATE ARE IN METRES AND RELATE TO THE NATIONAL GRID COORDINATE SYSTEM

LEGEND  
 SITE BOUNDARY  
 PHASE 1



REV	DATE	DESCRIPTION	DWN	CHK	APP
P06	30/01/2023	BOUNDARY AMENDED	EDG	HM	EGA
P05	10/01/2023	BOUNDARY AMENDED	EDG	EGA	EGA
P04	07/11/2022	TABLE ADDED AND BOUNDARY AMENDED	EDG	EGA	EGA
P03	02/11/2022	TABLE ADDED AND BOUNDARY AMENDED	EDG	EGA	EGA
P02	24/10/2022	DRAWING TITLE AND NUMBER AMENDED	EDG	EGA	EGA
P01	13/09/2022	FIRST ISSUE	EDG	EGA	EGA

REVISIONS					
REV	DATE	DESCRIPTION	DWN	CHK	APP
P07	24/02/2023	BOUNDARY AMENDED	DWN	CHK	APP


SCALES: 1:2000 @ A1

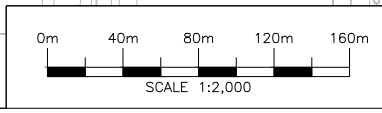
PURPOSE OF ISSUE: S2 - ISSUE FOR INFORMATION

PROJECT TITLE:  
**GREEN LITHIUM REFINERY PROJECT**

DRAWING TITLE:  
**GREEN LITHIUM GENERAL ARRANGEMENT SITE LAYOUT - PHASE 1 OPTION 1**

CLIENT:  


FLOOR 3,  
 11 WESTFERRY CIRCUS,  
 LONDON,  
 E14 4HA  
 TEL: (0203) 2151610  




Original Drawing Size - A1 DO NOT SCALE

ADVISER / CONTRACTOR DWG No: 807912-WOOD-XX-XX-DR-C-00007_S2_P07	REV. P07
---	-------------