

Appendix 14.1 B: Historical Maps



Appendix B

Historical Maps

Site Details:

455713 , 523379

Client Ref: GLR_-_Teesside_-_PD_Ports
Report Ref: GS-8836185
Grid Ref: 455628, 523387

Map Name: County Series

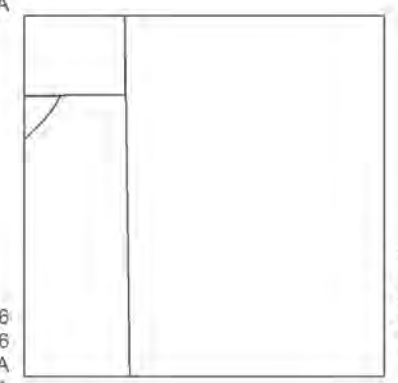
Map date: 1855-1857

Scale: 1:10,560

Printed at: 1:10,560



Surveyed 1855
 Revised 1855
 Edition N/A
 Copyright N/A
 Levelled N/A



Surveyed 1856
 Revised 1856
 Edition N/A
 Copyright N/A
 Levelled N/A

Surveyed 1855
 Revised N/A
 Edition 1857
 Copyright N/A
 Levelled N/A

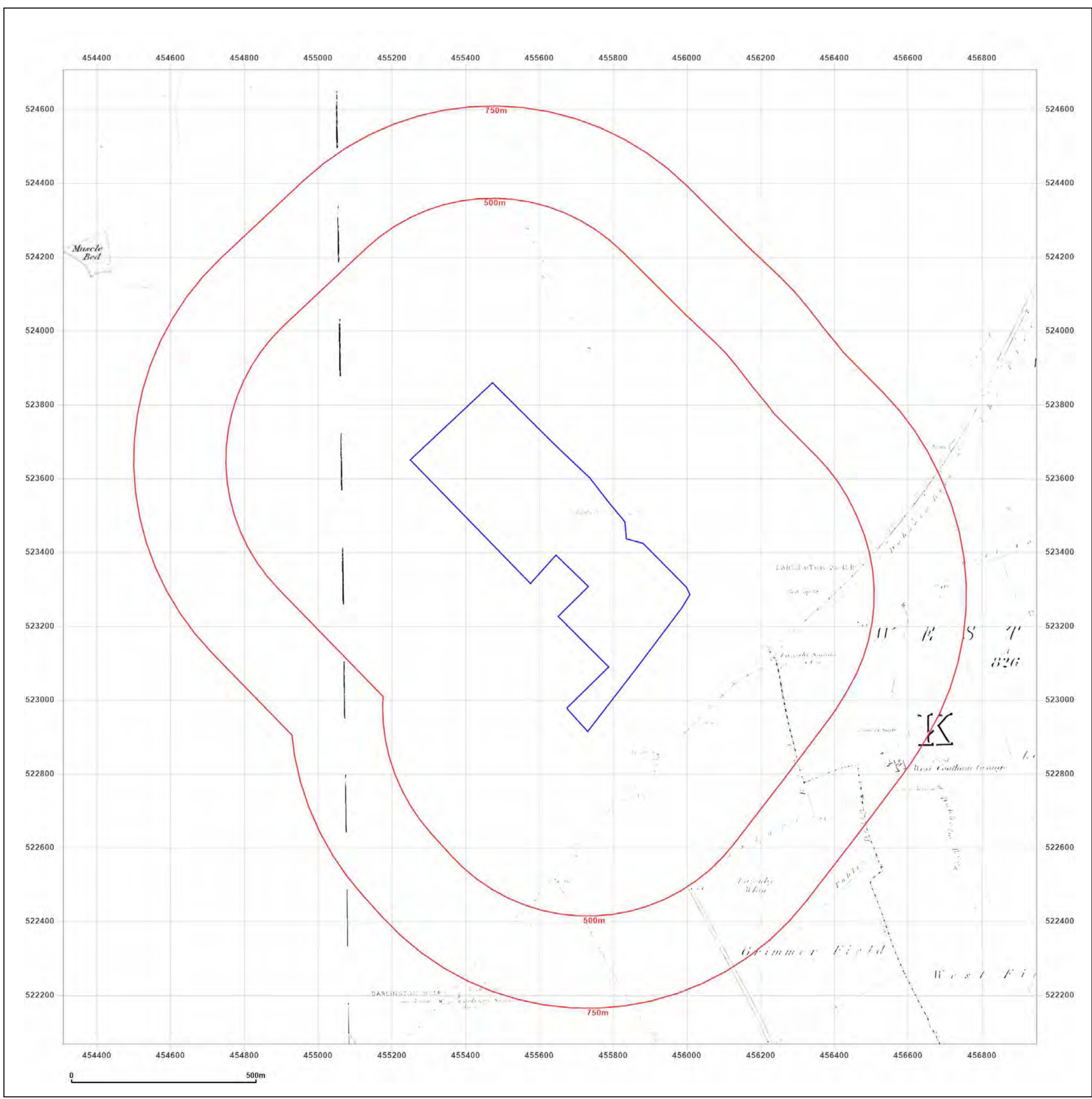


Produced by
 Groundsure Insights
 T: 08444 159000
 E: info@groundsure.com
 W: www.groundsure.com

© Crown copyright and database rights 2018 Ordnance Survey 100035207

Production date: 20 June 2022

Map legend available at:
www.groundsure.com/sites/default/files/groundsure_legend.pdf



Site Details:

455713 , 523379

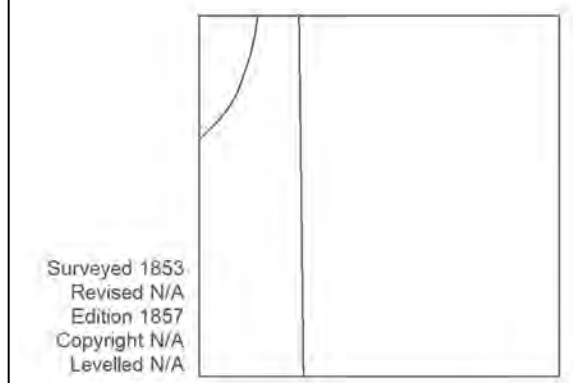
Client Ref: GLR_-_Teesside_-_PD_Ports
Report Ref: GS-8836185
Grid Ref: 455628, 523387

Map Name: County Series

Map date: 1857

Scale: 1:10,560

Printed at: 1:10,560



Surveyed 1853
 Revised N/A
 Edition 1857
 Copyright N/A
 Levelled N/A




Produced by
 Groundsure Insights
 T: 08444 159000
 E: info@groundsure.com
 W: www.groundsure.com

© Crown copyright and database rights 2018 Ordnance Survey 100035207

Production date: 20 June 2022

Map legend available at:
www.groundsure.com/sites/default/files/groundsure_legend.pdf



Site Details:

455713 , 523379

Client Ref: GLR_-_Teesside_-_PD_Ports
Report Ref: GS-8836185
Grid Ref: 455628, 523387

Map Name: County Series

Map date: 1893

Scale: 1:10,560

Printed at: 1:10,560



Surveyed 1893 Revised 1893 Edition N/A Copyright N/A Levelled N/A	Surveyed 1893 Revised 1893 Edition N/A Copyright N/A Levelled N/A
Surveyed 1893 Revised 1893 Edition N/A Copyright N/A Levelled N/A	Surveyed 1893 Revised 1893 Edition N/A Copyright N/A Levelled N/A

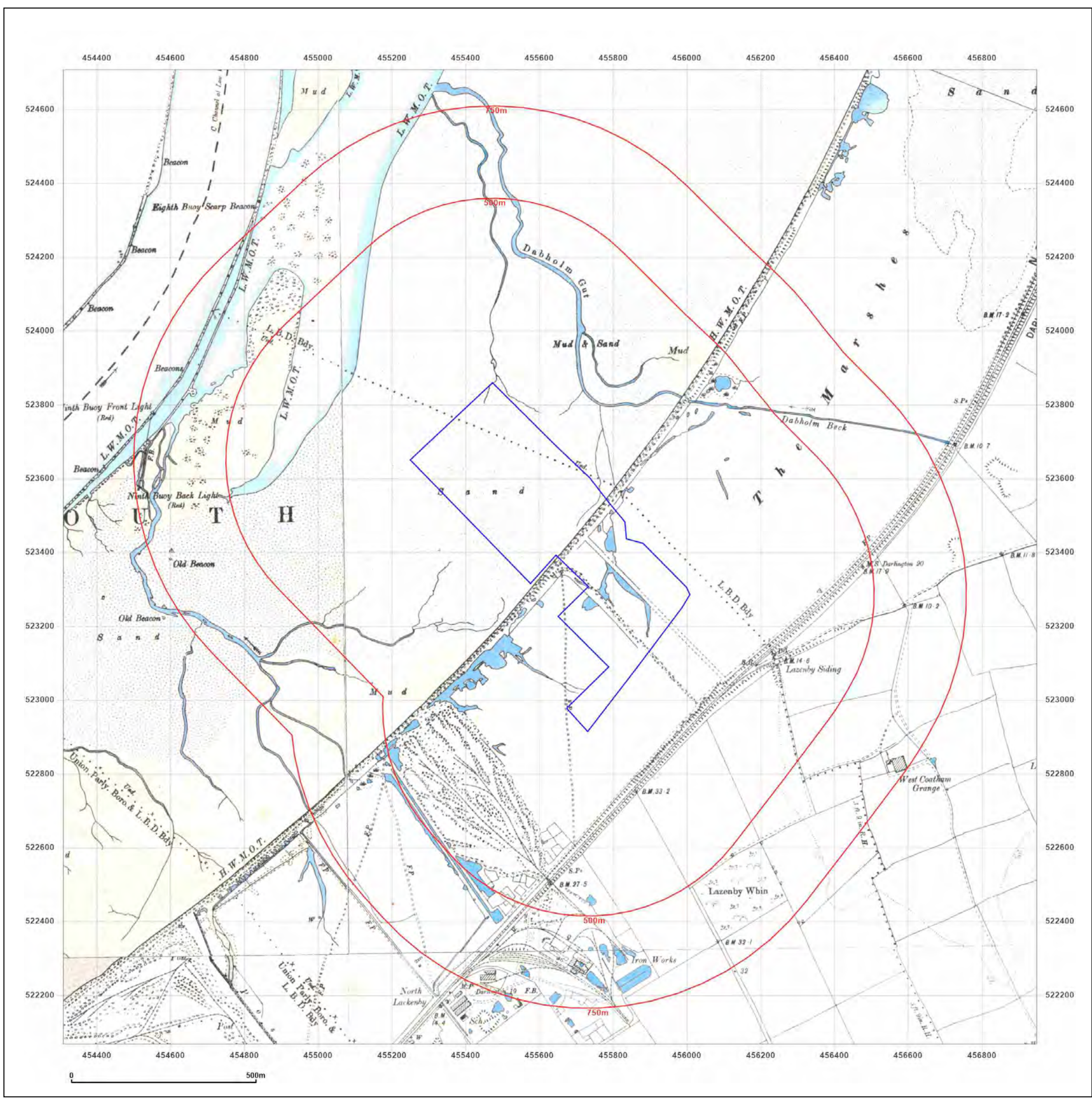


Produced by
 Groundsure Insights
 T: 08444 159000
 E: info@groundsure.com
 W: www.groundsure.com

© Crown copyright and database rights 2018 Ordnance Survey 100035207

Production date: 20 June 2022

Map legend available at:
www.groundsure.com/sites/default/files/groundsure_legend.pdf



Site Details:

455713 , 523379

Client Ref: GLR_-_Teesside_-_PD_Ports
Report Ref: GS-8836185
Grid Ref: 455628, 523387

Map Name: County Series


Map date: 1896-1897

Scale: 1:10,560

Printed at: 1:10,560



Surveyed 1855
 Revised 1896
 Edition N/A
 Copyright N/A
 Levelled N/A



Surveyed 1856
 Revised 1897
 Edition N/A
 Copyright N/A
 Levelled N/A

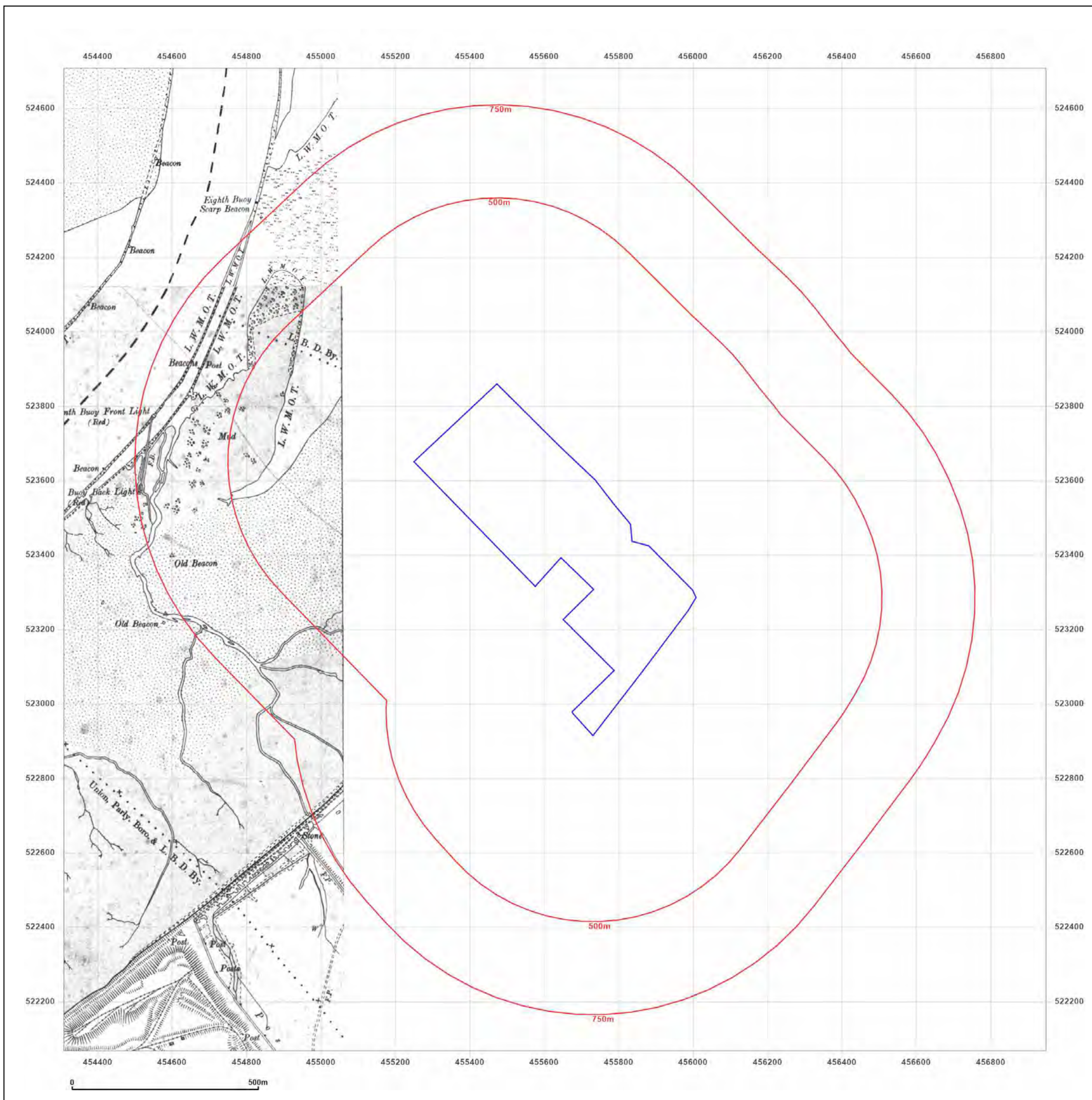


Produced by
 Groundsure Insights
 T: 08444 159000
 E: info@groundsure.com
 W: www.groundsure.com

© Crown copyright and database rights 2018 Ordnance Survey 100035207

Production date: 20 June 2022

Map legend available at:
www.groundsure.com/sites/default/files/groundsure_legend.pdf



Site Details:

455713 , 523379


Client Ref: GLR_-_Teesside_-_PD_Ports
Report Ref: GS-8836185
Grid Ref: 455628, 523387

Map Name: County Series

Map date: 1913

Scale: 1:10,560

Printed at: 1:10,560

Surveyed 1855
 Revised 1913
 Edition N/A
 Copyright N/A
 Levelled N/A

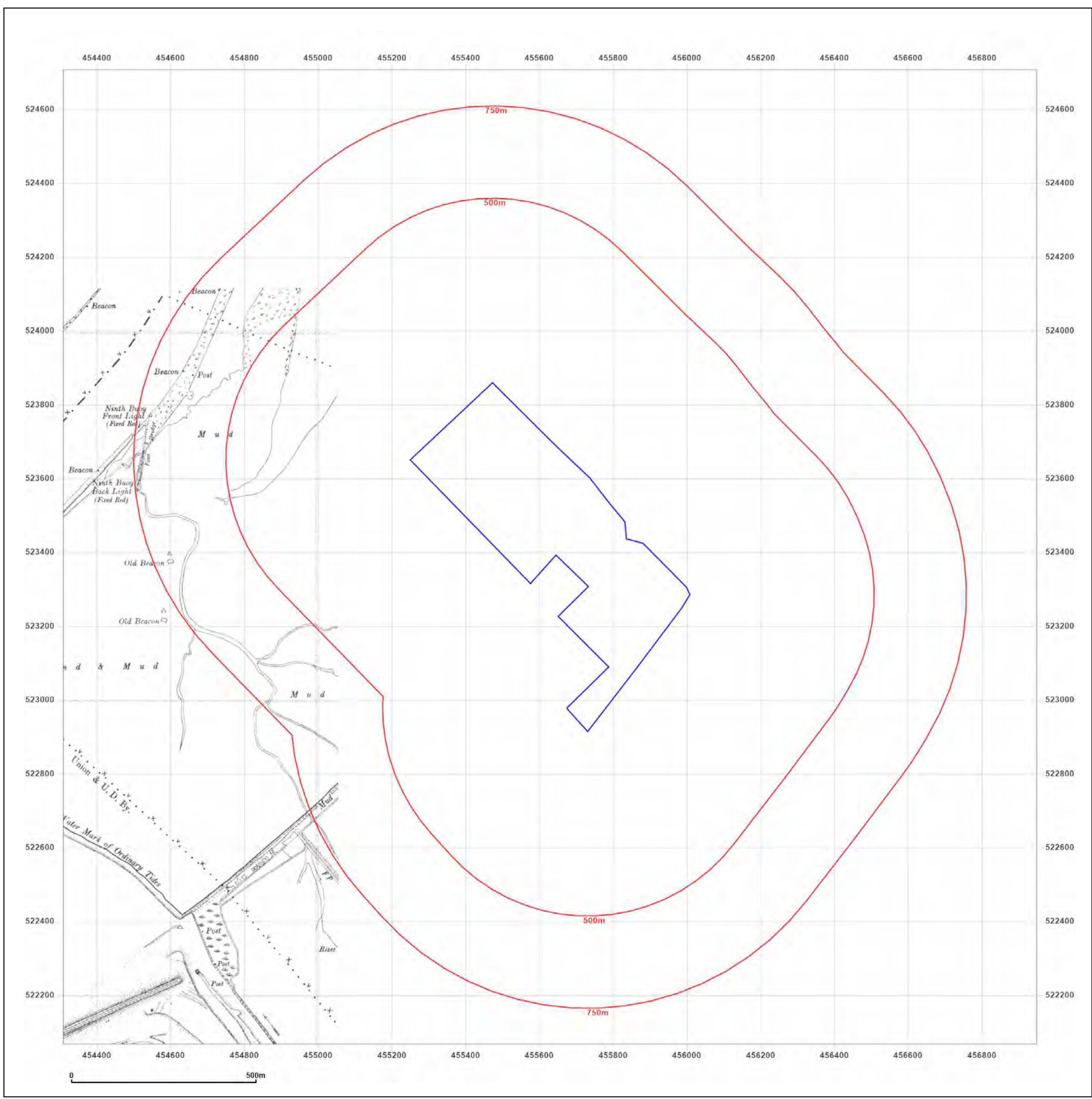


Produced by
 Groundsure Insights
 T: 08444 159000
 E: info@groundsure.com
 W: www.groundsure.com

© Crown copyright and database rights 2018 Ordnance Survey 100035207

Production date: 20 June 2022

Map legend available at:
www.groundsure.com/sites/default/files/groundsure_legend.pdf



Site Details:

455713 , 523379

Client Ref: GLR_-_Teesside_-_PD_Ports
Report Ref: GS-8836185
Grid Ref: 455628, 523387

Map Name: County Series

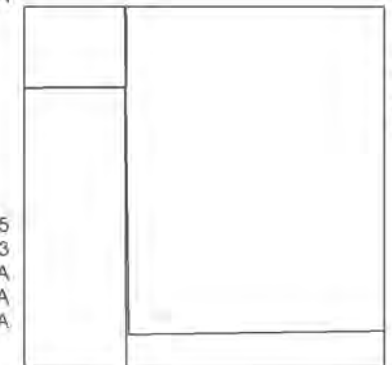
Map date: 1913-1914

Scale: 1:10,560

Printed at: 1:10,560



Surveyed 1856
 Revised 1914
 Edition N/A
 Copyright N/A
 Levelled N/A



Surveyed 1853
 Revised 1913
 Edition N/A
 Copyright N/A
 Levelled N/A

Surveyed 1855
 Revised 1913
 Edition N/A
 Copyright N/A
 Levelled N/A

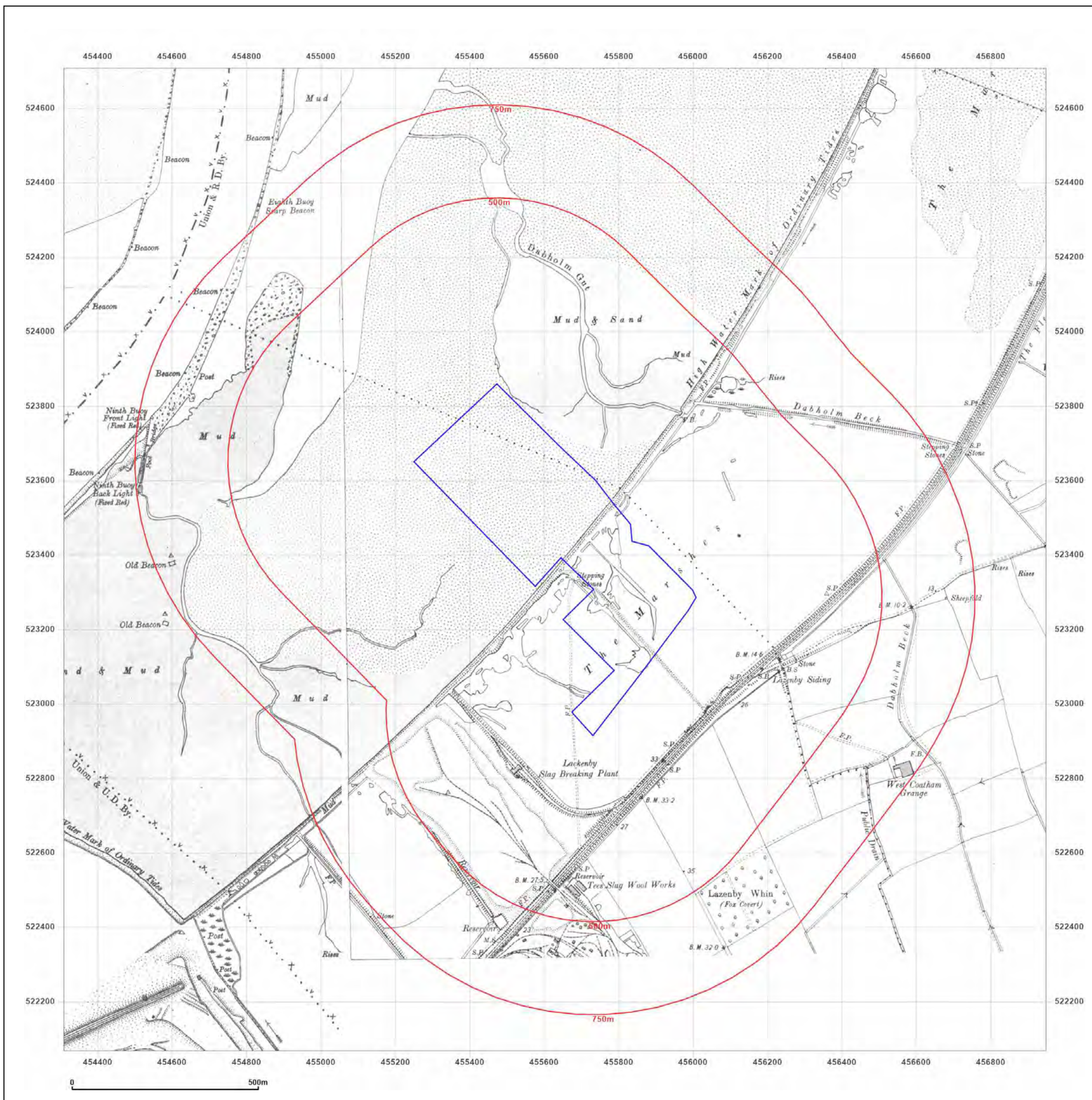


Produced by
 Groundsure Insights
 T: 08444 159000
 E: info@groundsure.com
 W: www.groundsure.com

© Crown copyright and database rights 2018 Ordnance Survey 100035207

Production date: 20 June 2022

Map legend available at:
www.groundsure.com/sites/default/files/groundsure_legend.pdf



Site Details:

455713 , 523379

Client Ref: GLR_-_Teesside_-_PD_Ports
Report Ref: GS-8836185
Grid Ref: 455628, 523387

Map Name: County Series


Map date: 1920

Scale: 1:10,560

Printed at: 1:10,560



Surveyed 1854
 Revised 1920
 Edition N/A
 Copyright N/A
 Levelled N/A

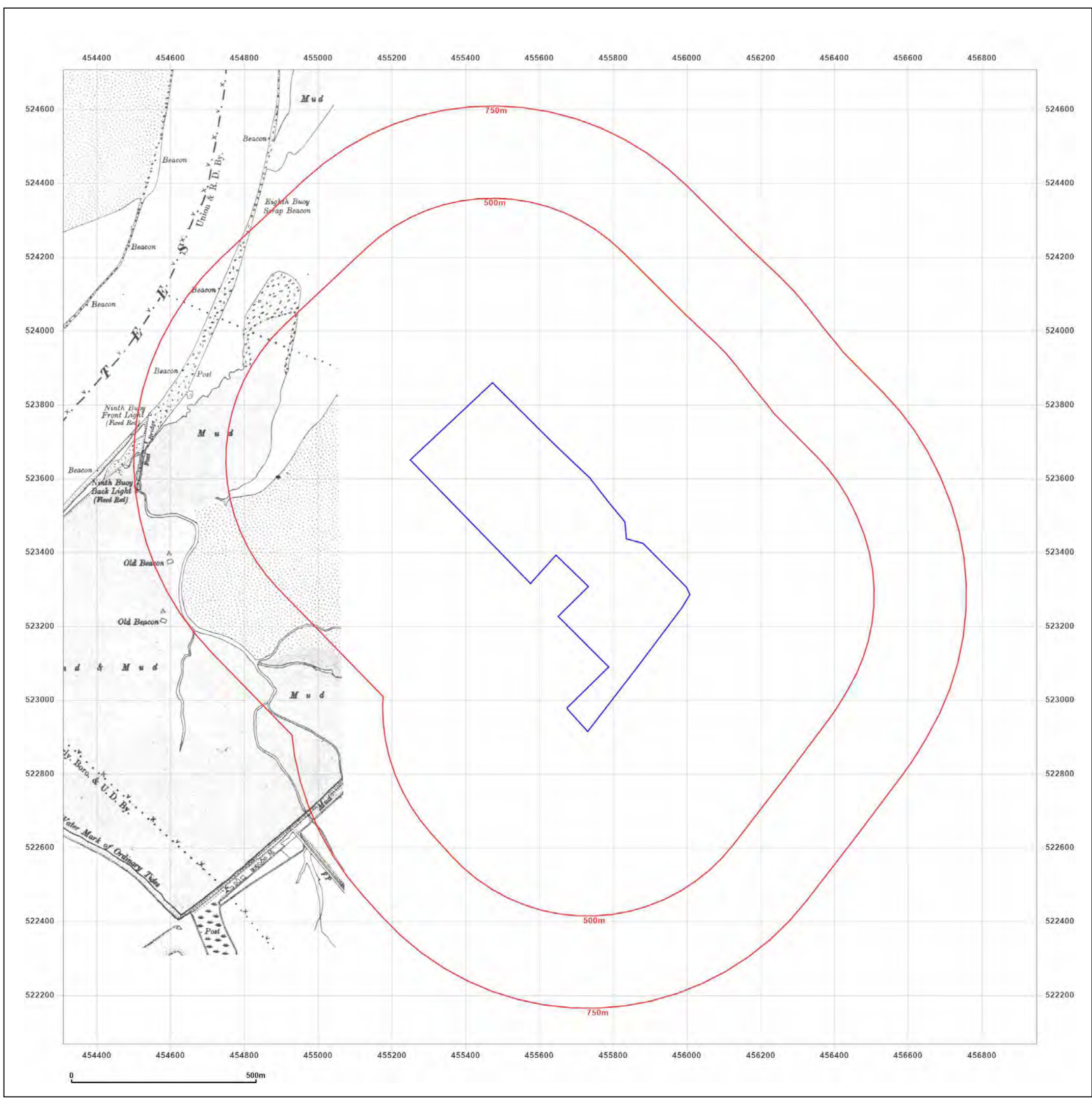


Produced by
 Groundsure Insights
 T: 08444 159000
 E: info@groundsure.com
 W: www.groundsure.com

© Crown copyright and database rights 2018 Ordnance Survey 100035207

Production date: 20 June 2022

Map legend available at:
www.groundsure.com/sites/default/files/groundsure_legend.pdf



Site Details:

455713 , 523379

Client Ref: GLR_-_Teesside_-_PD_Ports
Report Ref: GS-8836185
Grid Ref: 455628, 523387

Map Name: County Series

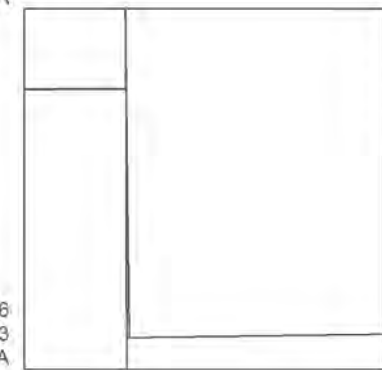
Map date: 1923-1927

Scale: 1:10,560

Printed at: 1:10,560



Surveyed 1857
 Revised 1923
 Edition N/A
 Copyright N/A
 Levelled N/A



Surveyed 1853
 Revised 1927
 Edition N/A
 Copyright N/A
 Levelled N/A

Surveyed 1856
 Revised 1923
 Edition N/A
 Copyright N/A
 Levelled N/A

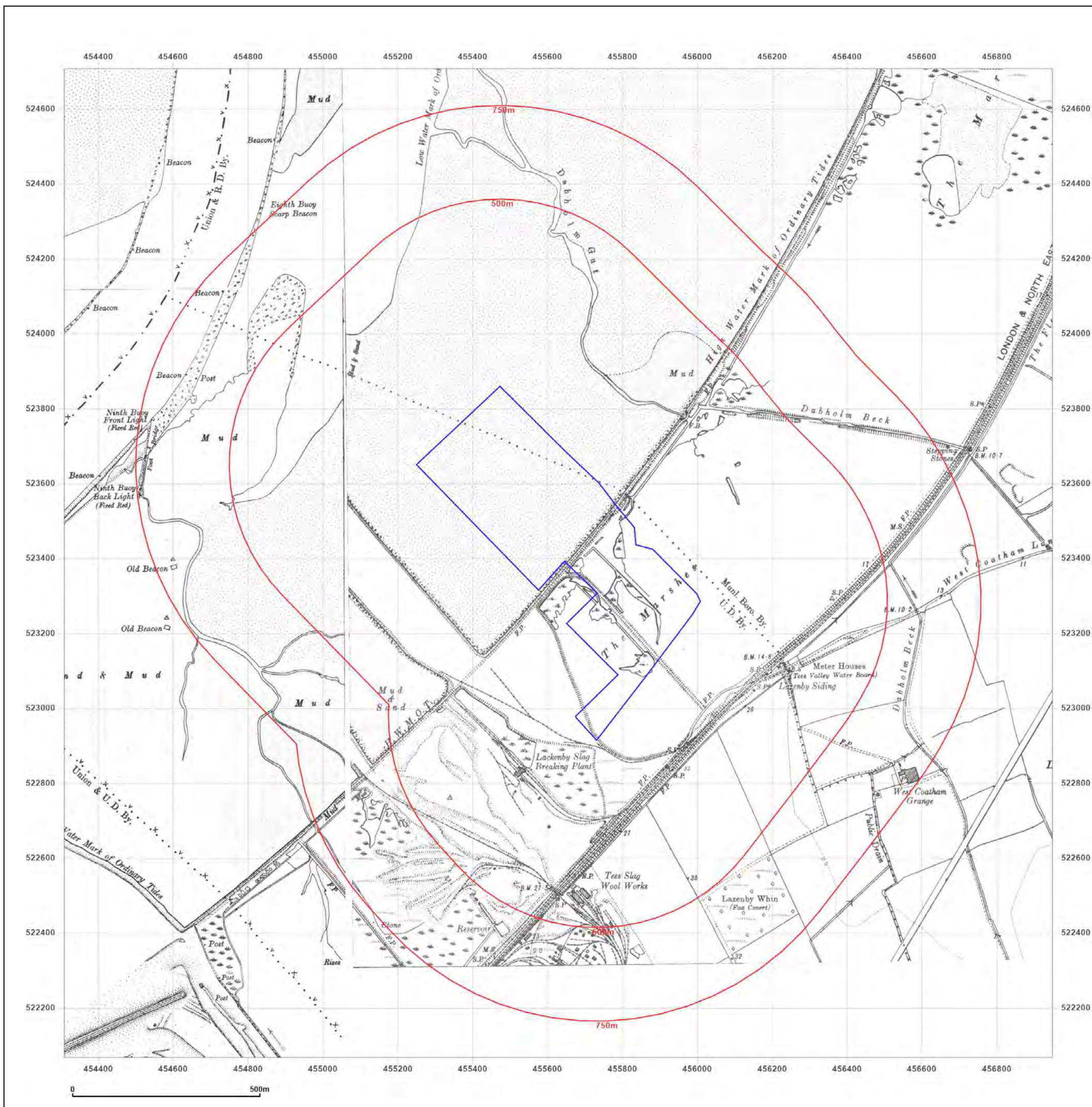


Produced by
 Groundsure Insights
 T: 08444 159000
 E: info@groundsure.com
 W: www.groundsure.com

© Crown copyright and database rights 2018 Ordnance Survey 100035207

Production date: 20 June 2022

Map legend available at:
www.groundsure.com/sites/default/files/groundsure_legend.pdf



Site Details:

455713 , 523379

Client Ref: GLR_-_Teesside_-_PD_Ports
Report Ref: GS-8836185
Grid Ref: 455628, 523387

Map Name: County Series

Map date: 1927-1930

Scale: 1:10,560

Printed at: 1:10,560



Surveyed 1854 Revised 1927 Edition N/A Copyright N/A Levelled N/A		Surveyed 1853 Revised 1927 Edition N/A Copyright N/A Levelled N/A
		Surveyed 1853 Revised 1927 Edition N/A Copyright 1930 Levelled 1911

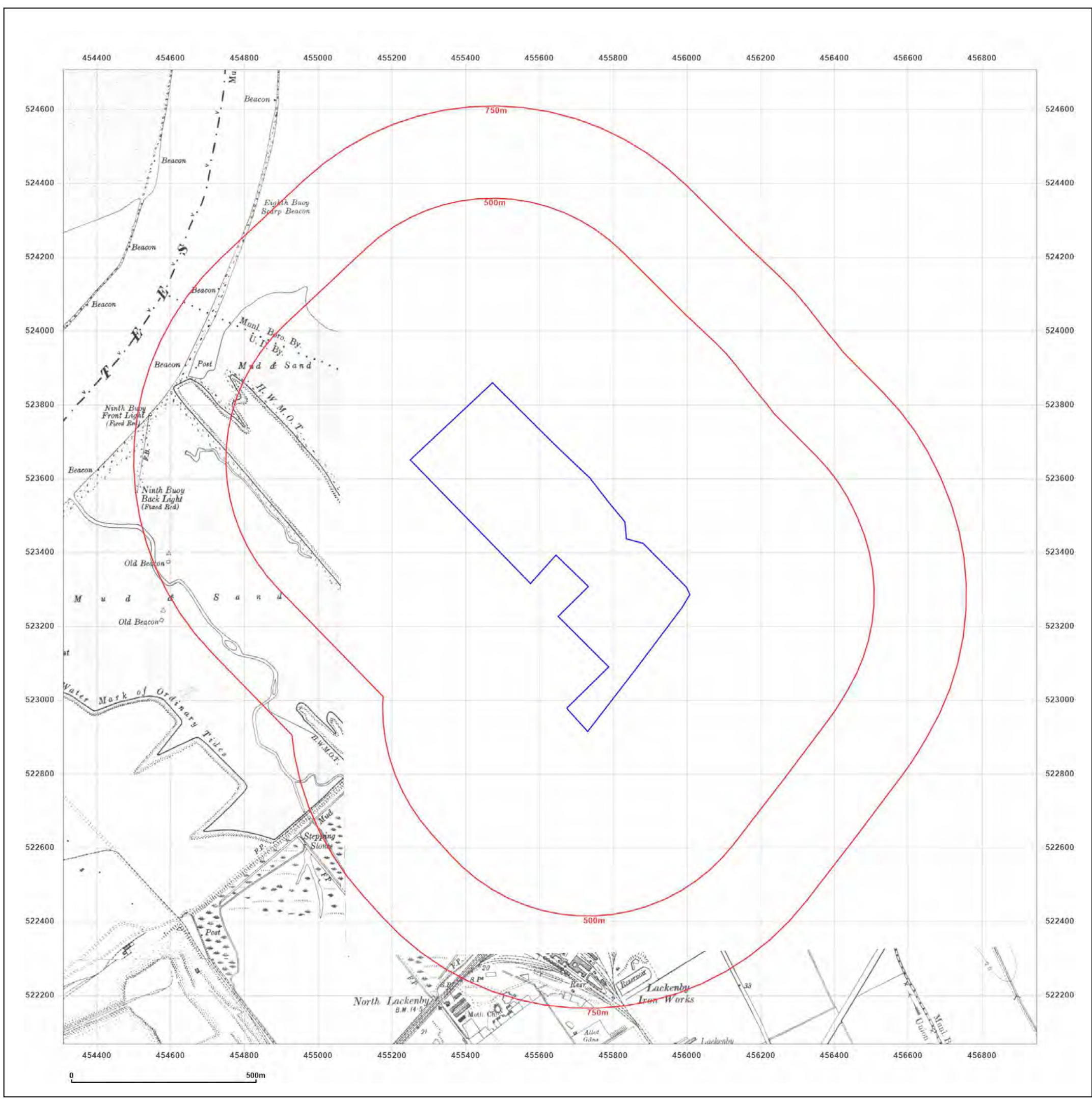


Produced by
 Groundsure Insights
 T: 08444 159000
 E: info@groundsure.com
 W: www.groundsure.com

© Crown copyright and database rights 2018 Ordnance Survey 100035207

Production date: 20 June 2022

Map legend available at:
www.groundsure.com/sites/default/files/groundsure_legend.pdf



Site Details:

455713 , 523379

Client Ref: GLR_-_Teesside_-_PD_Ports
Report Ref: GS-8836185
Grid Ref: 455628, 523387

Map Name: County Series

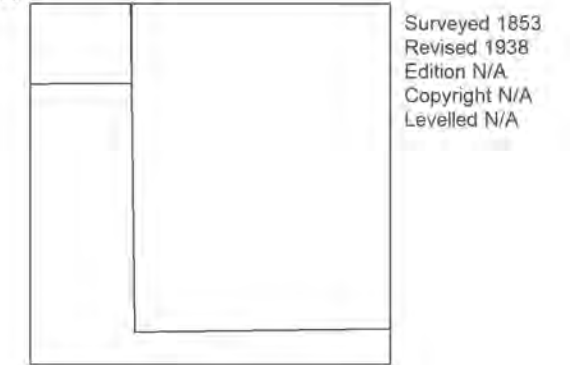
Map date: 1938-1940

Scale: 1:10,560

Printed at: 1:10,560



Surveyed 1856
 Revised 1940
 Edition N/A
 Copyright N/A
 Levelled N/A



Surveyed 1853
 Revised 1938
 Edition N/A
 Copyright N/A
 Levelled N/A

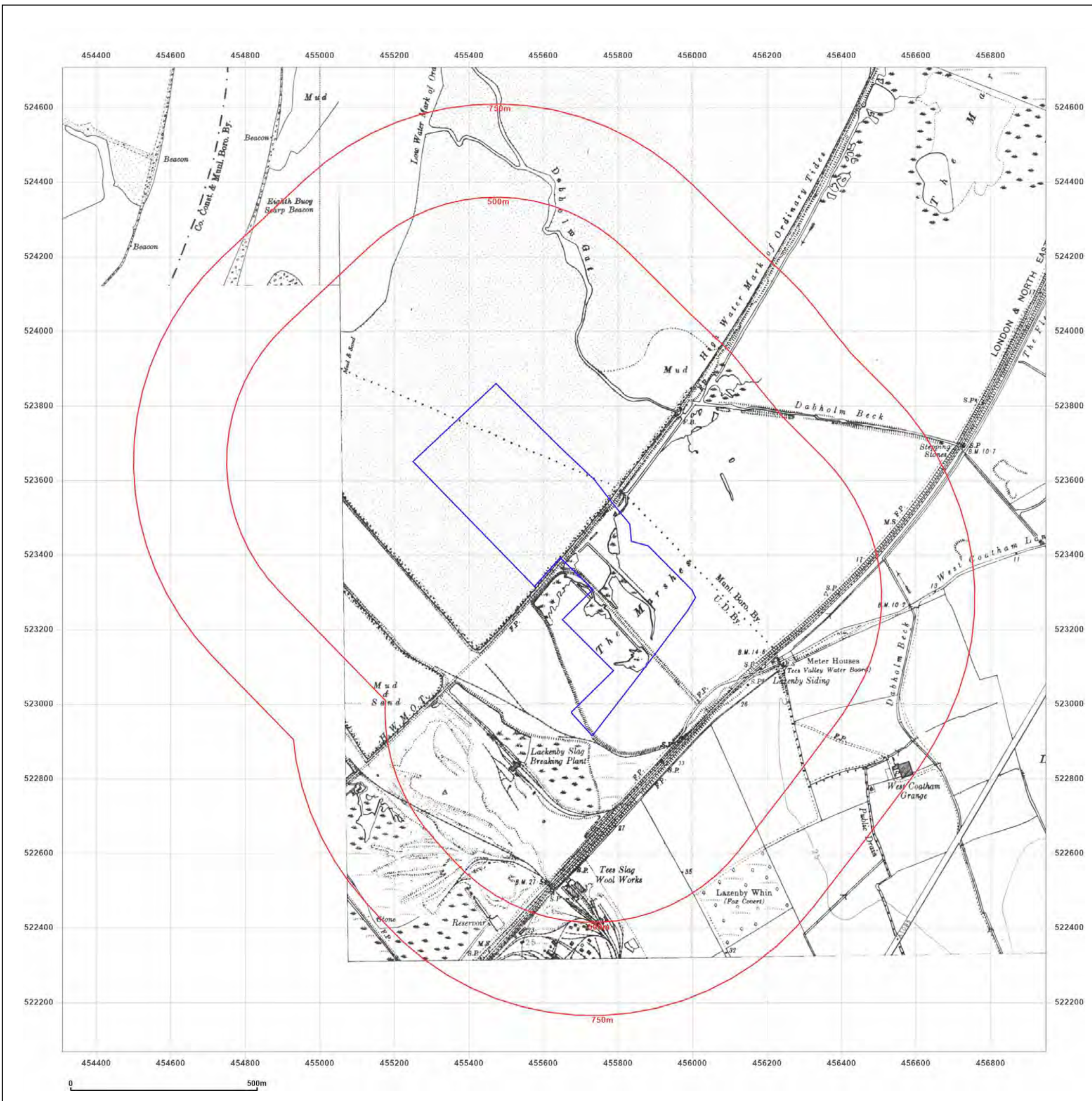


Produced by
 Groundsure Insights
 T: 08444 159000
 E: info@groundsure.com
 W: www.groundsure.com

© Crown copyright and database rights 2018 Ordnance Survey 100035207

Production date: 20 June 2022

Map legend available at:
www.groundsure.com/sites/default/files/groundsure_legend.pdf



Site Details:

455713 , 523379

Client Ref: GLR_-_Teesside_-_PD_Ports
Report Ref: GS-8836185
Grid Ref: 455628, 523387

Map Name: County Series


Map date: 1950

Scale: 1:10,560

Printed at: 1:10,560



Surveyed 1856
 Revised 1950
 Edition N/A
 Copyright N/A
 Levelled N/A



Surveyed 1855
 Revised 1950
 Edition N/A
 Copyright N/A
 Levelled N/A

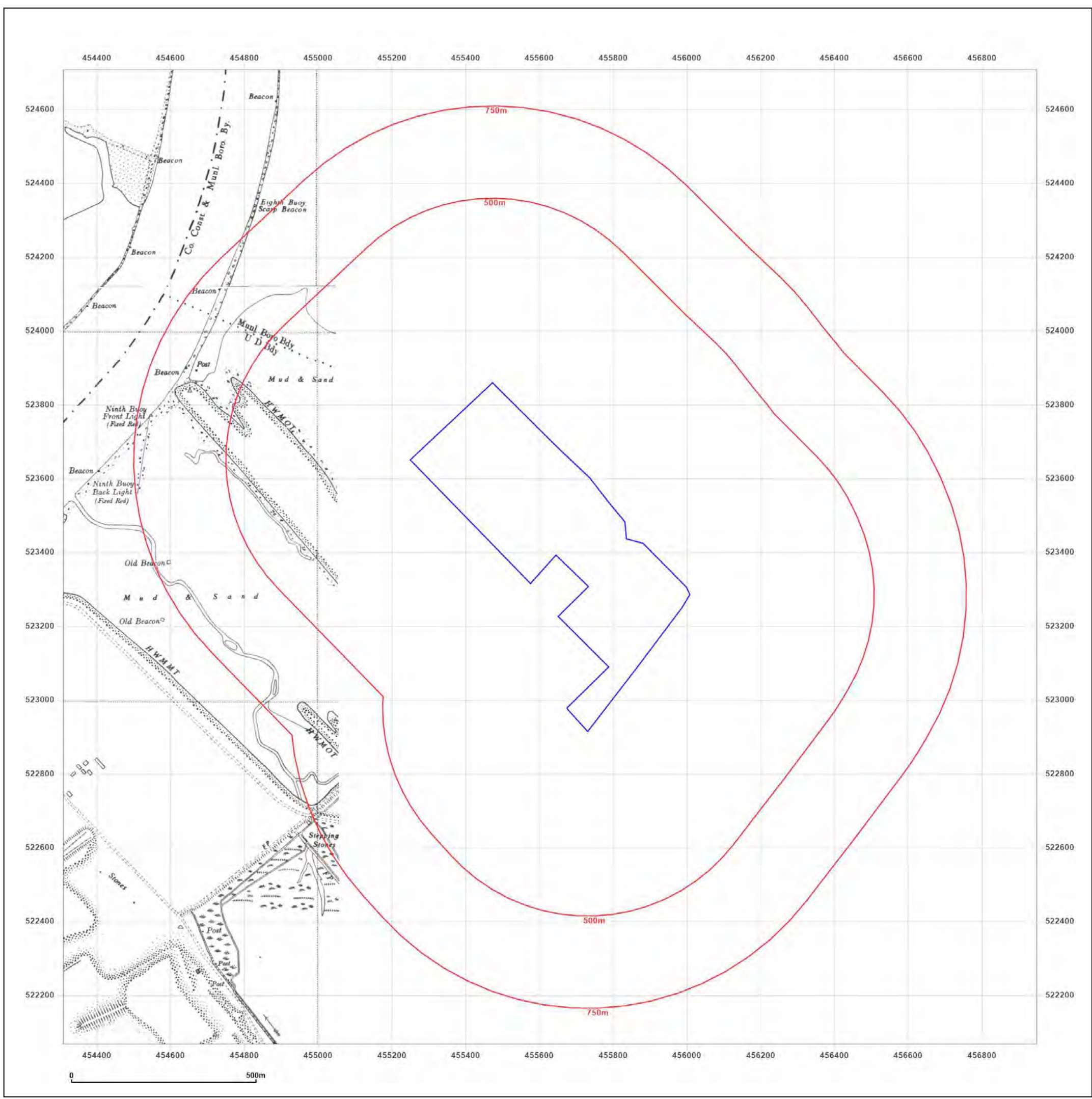


Produced by
 Groundsure Insights
 T: 08444 159000
 E: info@groundsure.com
 W: www.groundsure.com

© Crown copyright and database rights 2018 Ordnance Survey 100035207

Production date: 20 June 2022

Map legend available at:
www.groundsure.com/sites/default/files/groundsure_legend.pdf



Site Details:

455713 , 523379

Client Ref: GLR_-_Teesside_-_PD_Ports
Report Ref: GS-8836185
Grid Ref: 455628, 523387

Map Name: Provisional

Map date: 1952-1955

Scale: 1:10,560

Printed at: 1:10,560



<p>Surveyed 1950 Revised 1955 Edition N/A Copyright N/A Levelled N/A</p>	<p>Surveyed N/A Revised 1952 Edition N/A Copyright 1952 Levelled N/A</p>
--	--

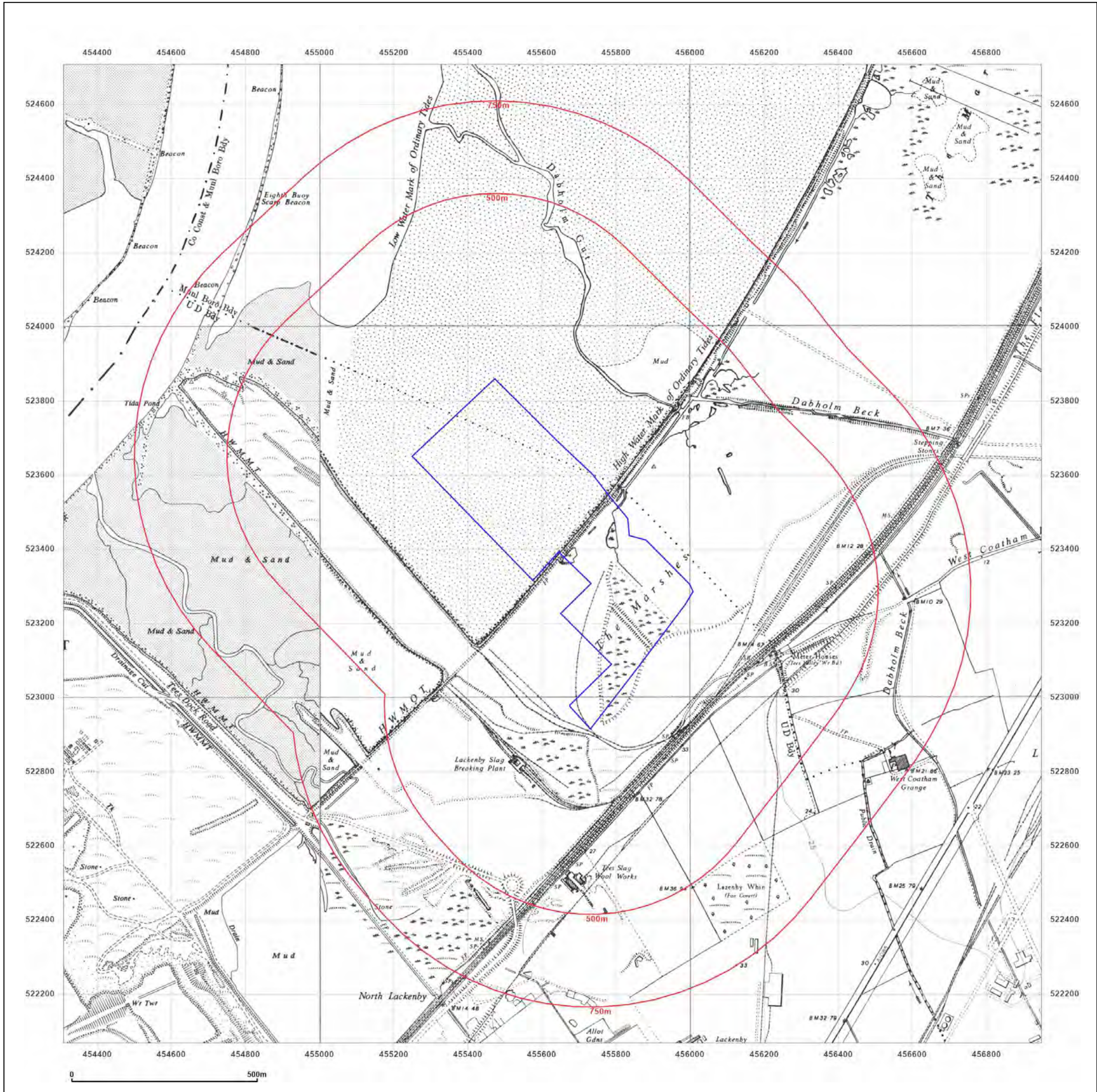


Produced by
 Groundsure Insights
 T: 08444 159000
 E: info@groundsure.com
 W: www.groundsure.com

© Crown copyright and database rights 2018 Ordnance Survey 100035207

Production date: 20 June 2022

Map legend available at:
www.groundsure.com/sites/default/files/groundsure_legend.pdf



Site Details:

455713 , 523379


Client Ref: GLR_-_Teesside_-_PD_Ports
Report Ref: GS-8836185
Grid Ref: 455628, 523387

Map Name: National Grid

Map date: 1974

Scale: 1:10,000

Printed at: 1:10,000



Surveyed 1973
 Revised 1974
 Edition N/A
 Copyright N/A
 Levelled N/A

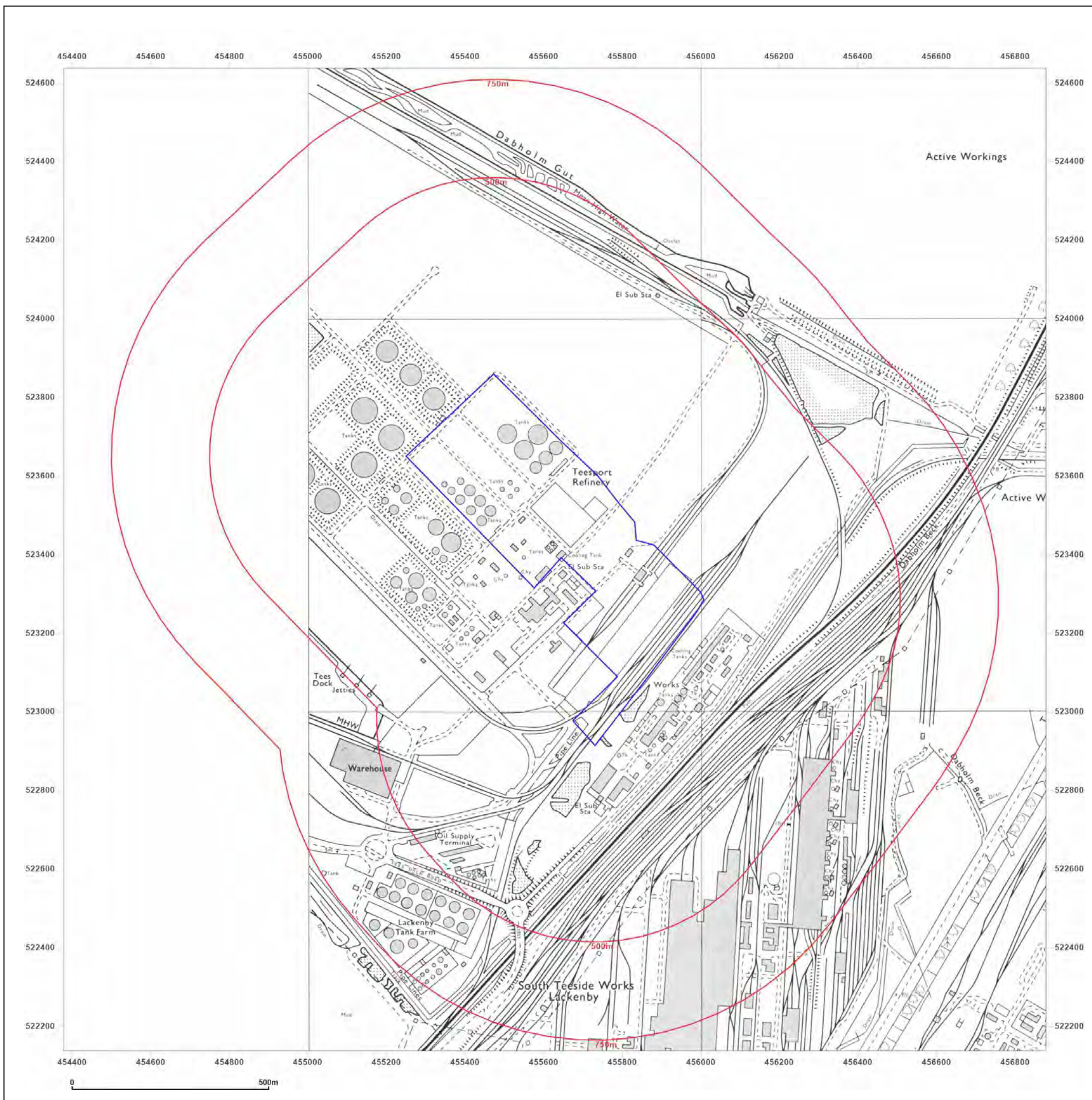


Produced by
 Groundsure Insights
 T: 08444 159000
 E: info@groundsure.com
 W: www.groundsure.com

© Crown copyright and database rights 2018 Ordnance Survey 100035207

Production date: 20 June 2022

Map legend available at:
www.groundsure.com/sites/default/files/groundsure_legend.pdf



Site Details:

455713 , 523379

Client Ref: GLR_-_Teesside_-_PD_Ports
Report Ref: GS-8836185
Grid Ref: 455628, 523387

Map Name: National Grid

Map date: 1983-1988

Scale: 1:10,000

Printed at: 1:10,000



<p>Surveyed 1986 Revised 1988 Edition N/A Copyright N/A Levelled N/A</p>	<p>Surveyed 1983 Revised 1983 Edition N/A Copyright N/A Levelled N/A</p>
--	--

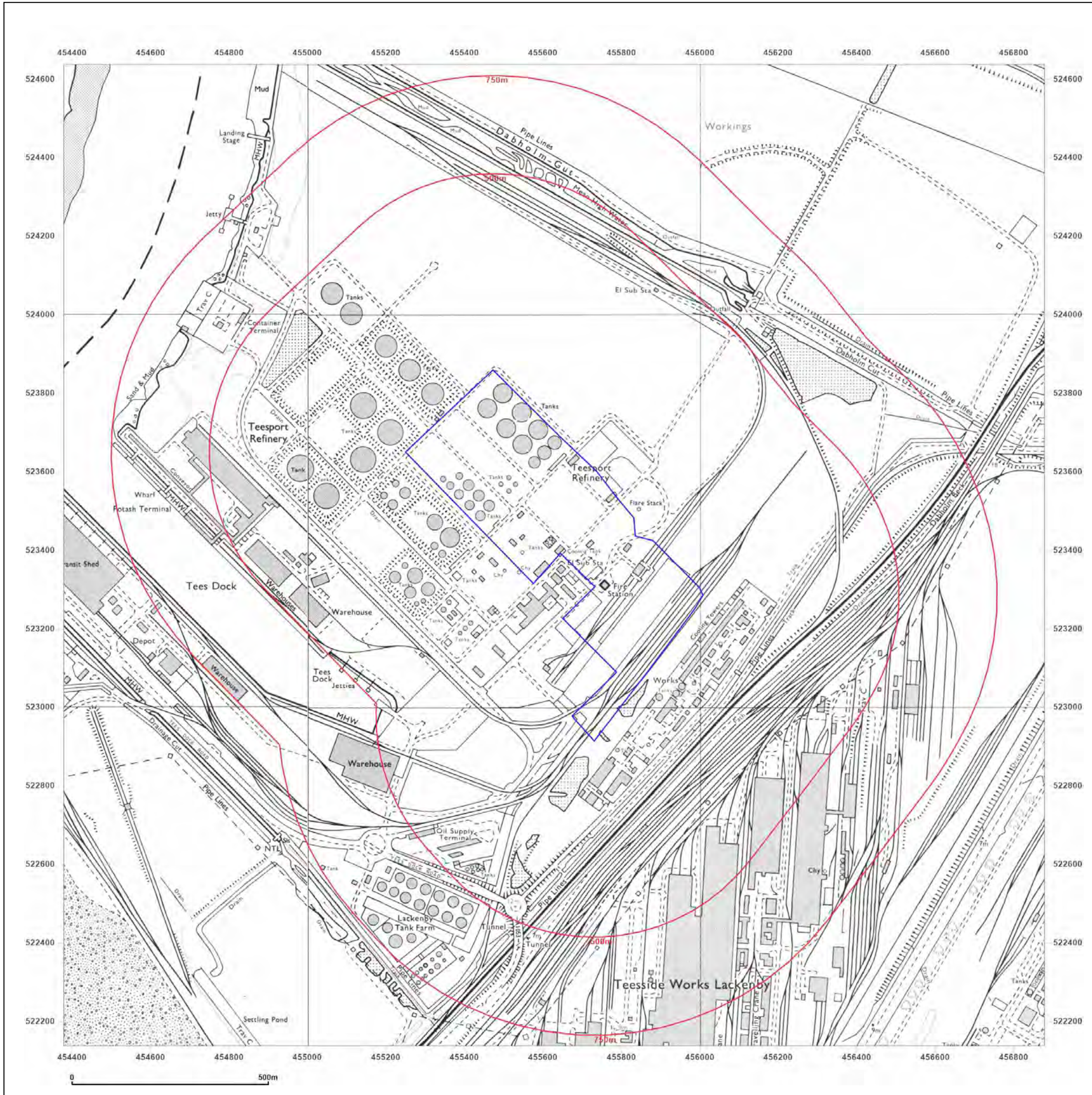


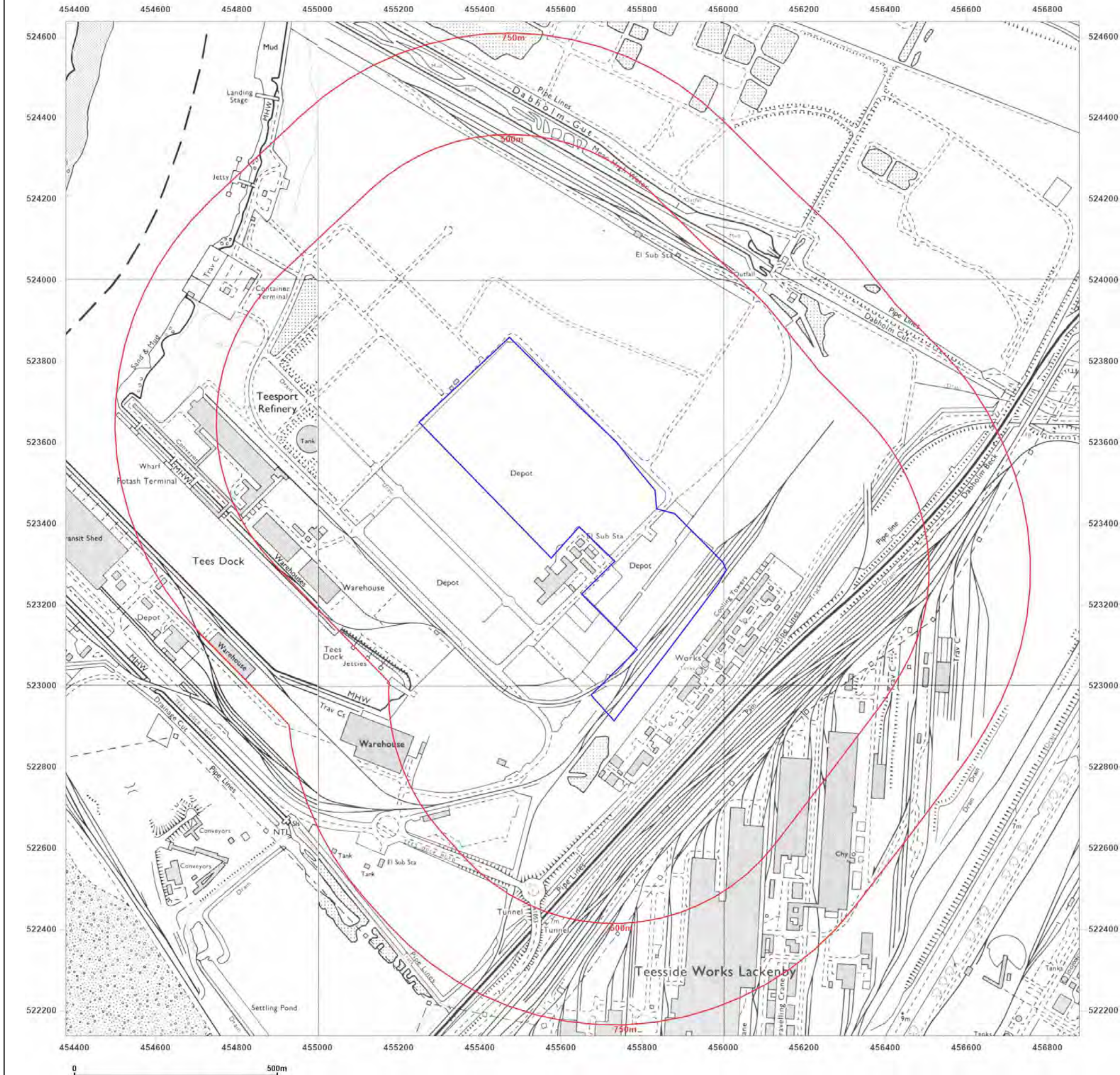
Produced by
 Groundsure Insights
 T: 08444 159000
 E: info@groundsure.com
 W: www.groundsure.com

© Crown copyright and database rights 2018 Ordnance Survey 100035207

Production date: 20 June 2022

Map legend available at:
www.groundsure.com/sites/default/files/groundsure_legend.pdf





Site Details:

455713 , 523379

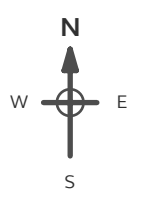
Client Ref: GLR_-_Teesside_-_PD_Ports
Report Ref: GS-8836185
Grid Ref: 455628, 523387

Map Name: National Grid

Map date: 1991-1992

Scale: 1:10,000

Printed at: 1:10,000



Surveyed 1986
 Revised 1992
 Edition N/A
 Copyright N/A
 Levelled N/A

Surveyed 1989
 Revised 1991
 Edition N/A
 Copyright N/A
 Levelled N/A

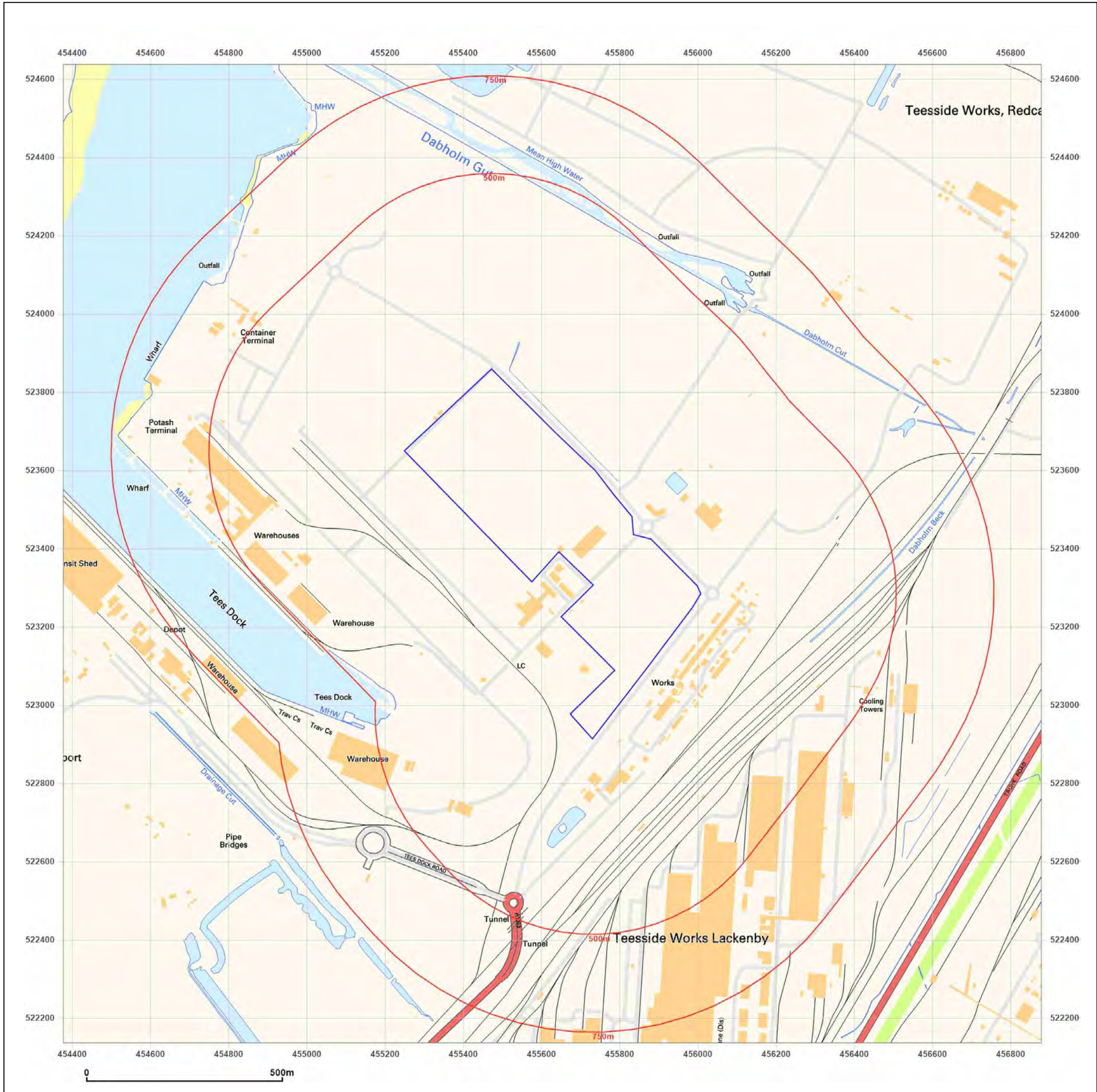


Produced by
 Groundsure Insights
 T: 08444 159000
 E: info@groundsure.com
 W: www.groundsure.com

© Crown copyright and database rights 2018 Ordnance Survey 100035207

Production date: 20 June 2022


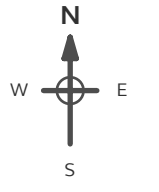
Map legend available at:
www.groundsure.com/sites/default/files/groundsure_legend.pdf



Site Details:
455713 , 523379

Client Ref: GLR_-_Teesside_-_PD_Ports
Report Ref: GS-8836185
Grid Ref: 455628, 523387

Map Name: National Grid
Map date: 2001
Scale: 1:10,000
Printed at: 1:10,000



Powered by
 Produced by Groundsure Insights
T: 08444 159000
E: info@groundsure.com
W: www.groundsure.com

© Crown copyright and database rights 2018 Ordnance Survey 100035207

Production date: 20 June 2022

Map legend available at:
www.groundsure.com/sites/default/files/groundsure_legend.pdf

Site Details:

455713 , 523379


Client Ref: GLR_-_Teesside_-_PD_Ports
Report Ref: GS-8836185
Grid Ref: 455628, 523387

Map Name: National Grid

Map date: 2010

Scale: 1:10,000

Printed at: 1:10,000

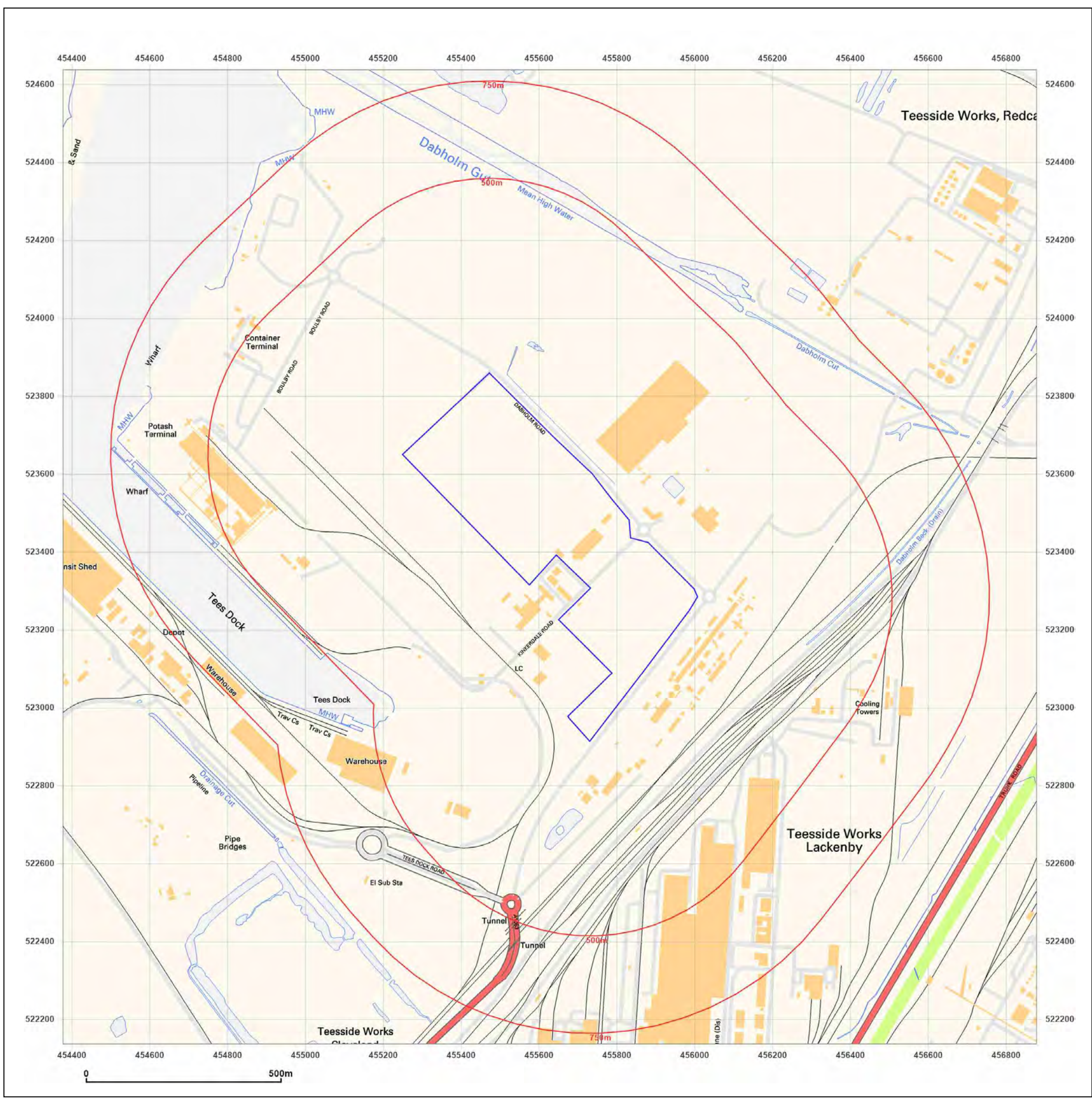


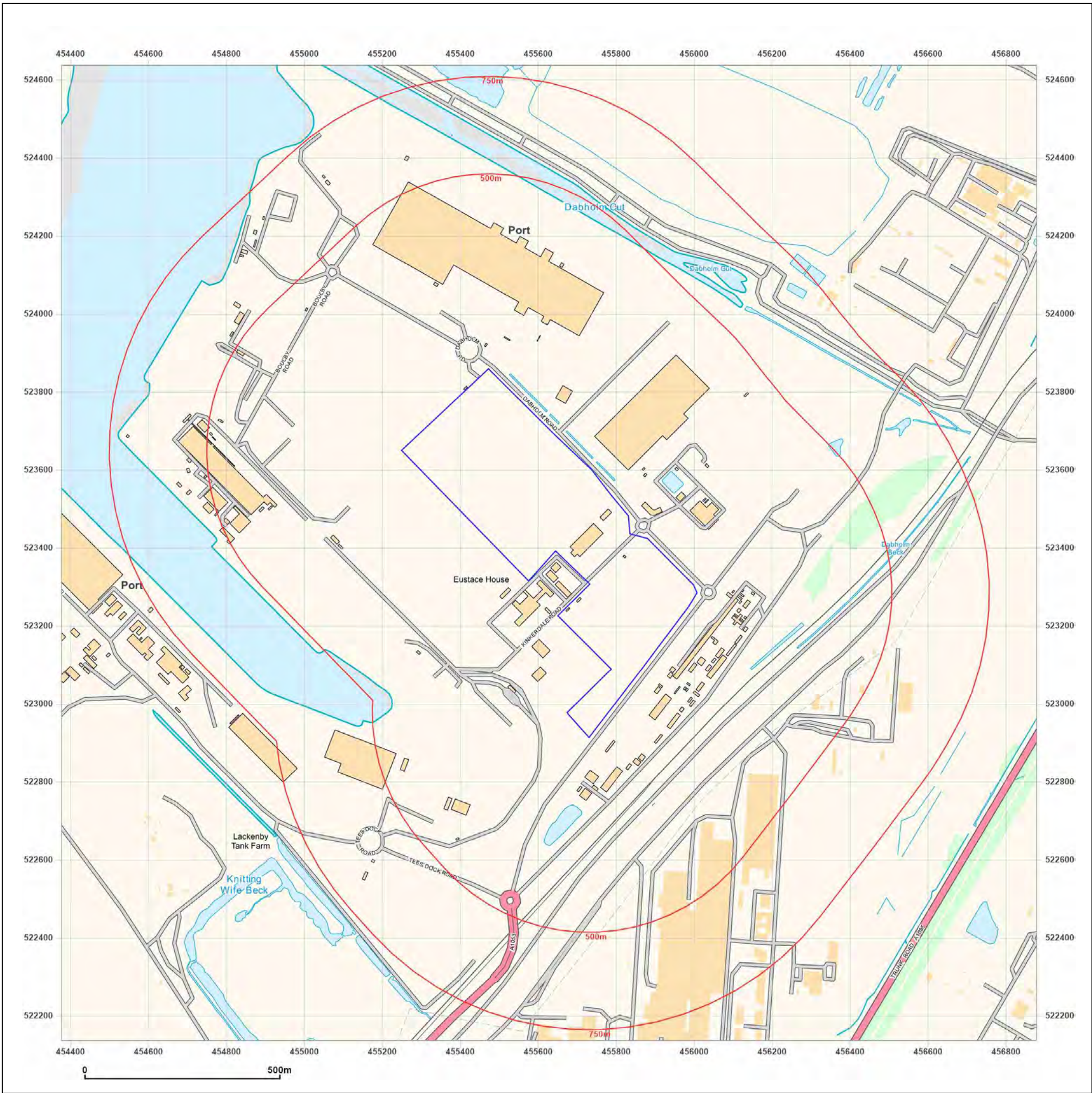
Produced by
 Groundsure Insights
 T: 08444 159000
 E: info@groundsure.com
 W: www.groundsure.com

© Crown copyright and database rights 2018 Ordnance Survey 100035207

Production date: 20 June 2022

Map legend available at:
www.groundsure.com/sites/default/files/groundsure_legend.pdf





Site Details:

455713 , 523379



Client Ref: GLR_-_Teesside_-_PD_Ports
Report Ref: GS-8836185
Grid Ref: 455628, 523387

Map Name: National Grid

Map date: 2022

Scale: 1:10,000

Printed at: 1:10,000

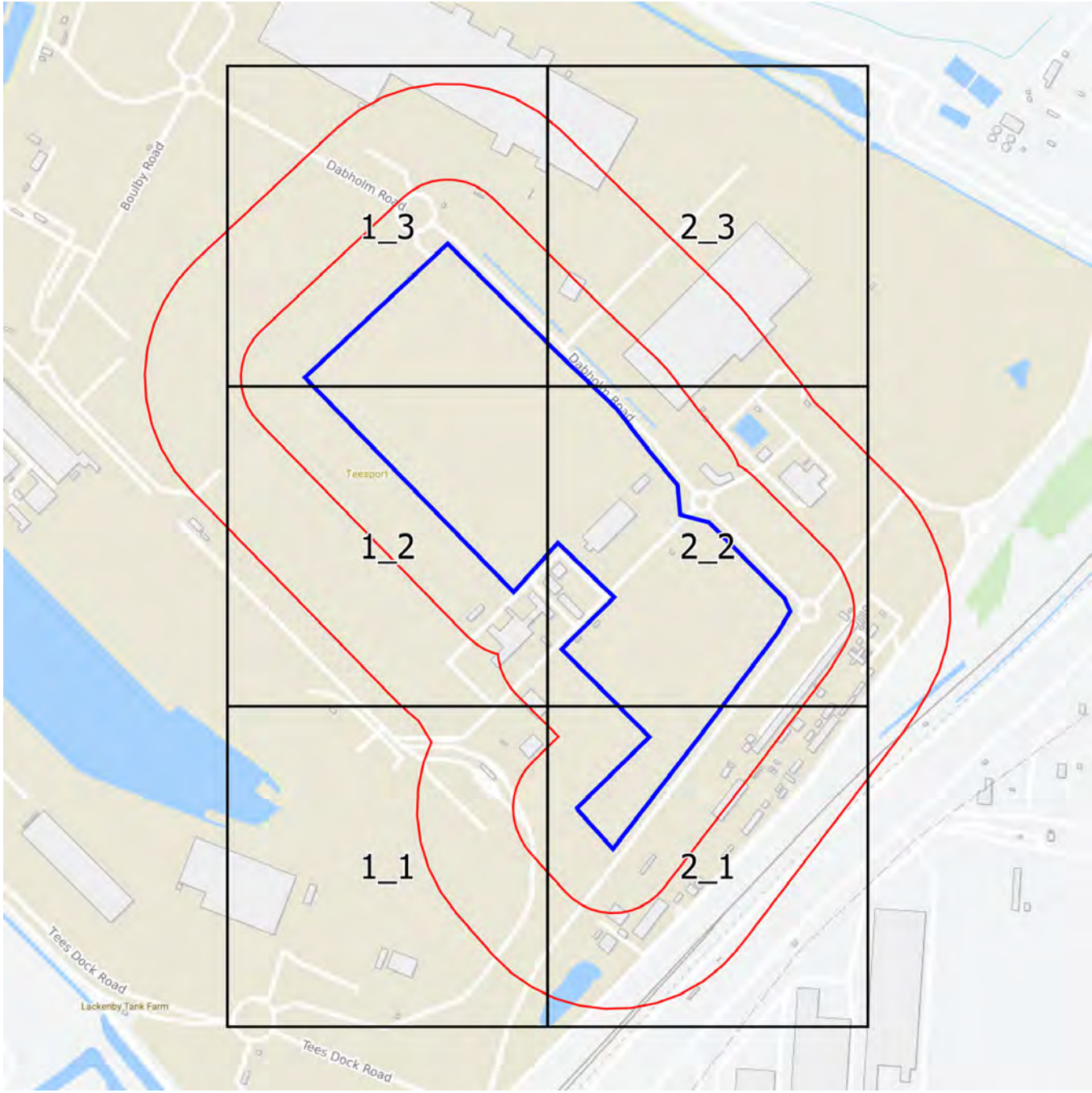


Produced by
 Groundsure Insights
 T: 08444 159000
 E: info@groundsure.com
 W: www.groundsure.com

© Crown copyright and database rights 2018 Ordnance Survey 100035207


Production date: 20 June 2022

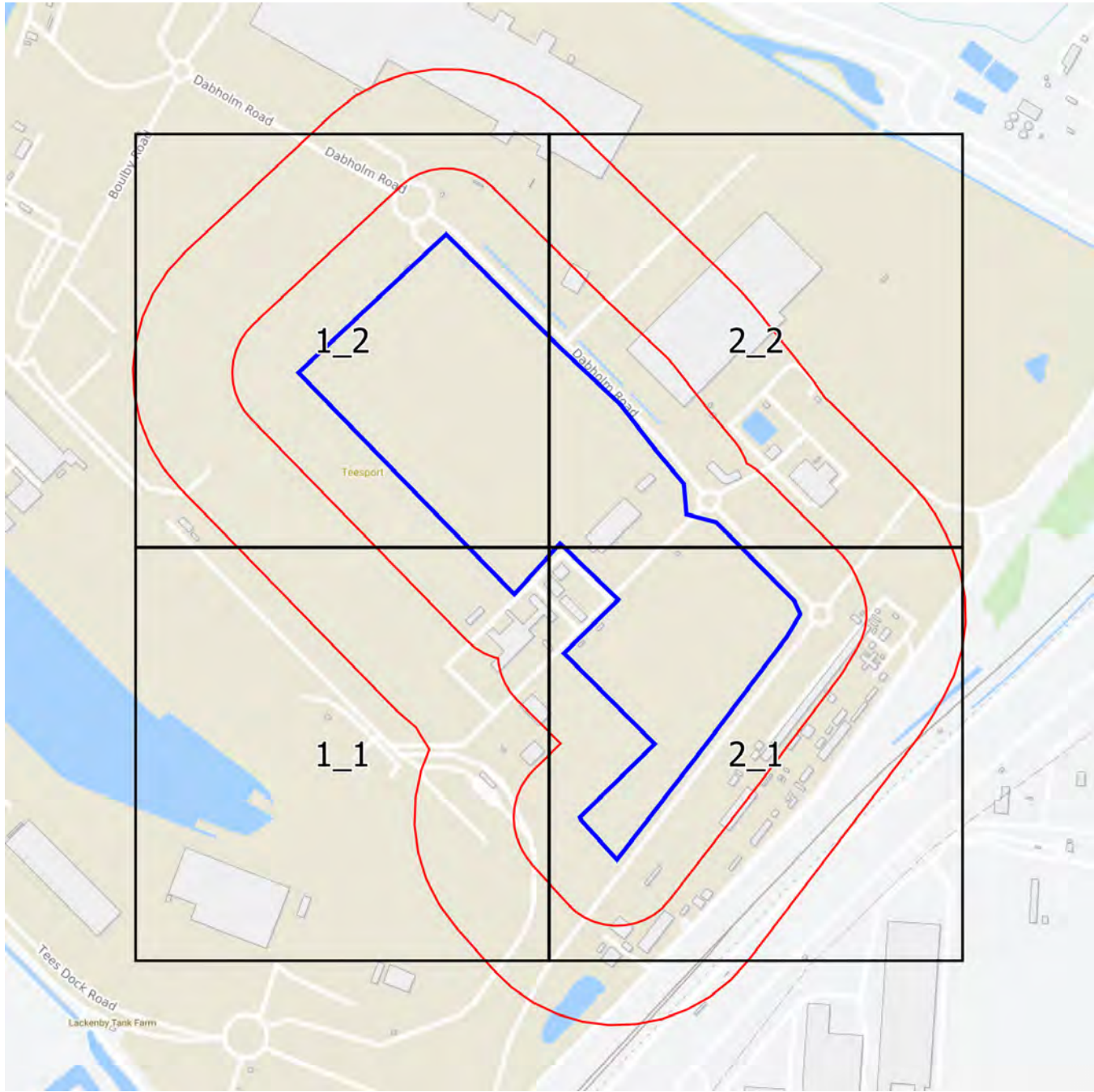
Map legend available at:
www.groundsure.com/sites/default/files/groundsure_legend.pdf



Groundsure
INSIGHTS

1:1,250 Scale Grid Index





Groundsure
INSIGHTS

1:2,500 Scale Grid Index

