

Site Details:

455713 , 523379

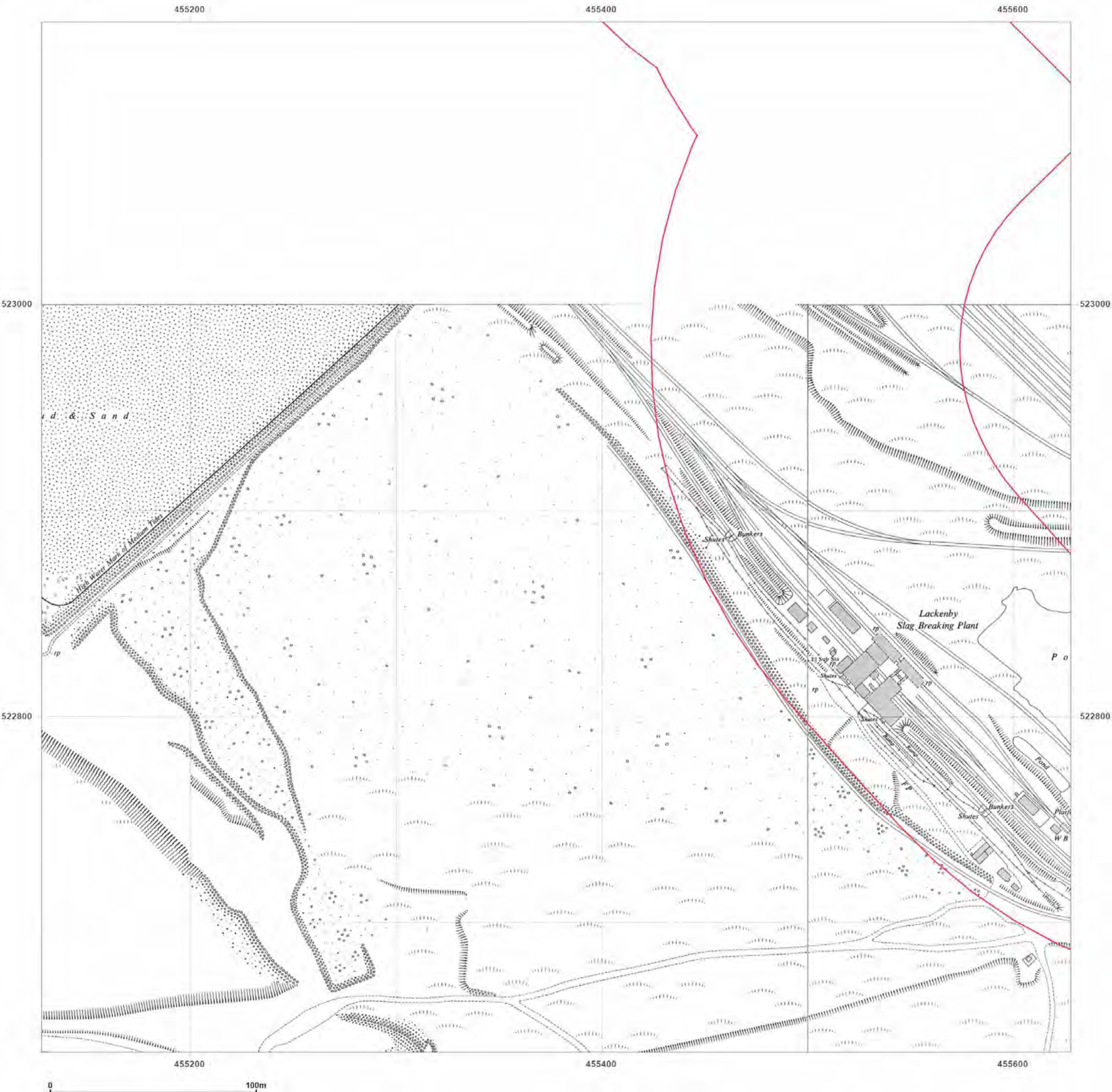
Client Ref: GLR_-_Teesside_-_PD_Ports
Report Ref: GS-8836185_1250_1_1
Grid Ref: 455378, 522887

Map Name: National Grid

Map date: 1952

Scale: 1:1,250

Printed at: 1:2,000



Surveyed 1952 Revised 1952 Edition N/A Copyright N/A Levelled 1948	Surveyed 1952 Revised 1952 Edition N/A Copyright N/A Levelled 1948
--	--



Produced by
 Groundsure Insights
 T: 08444 159000
 E: info@groundsure.com
 W: www.groundsure.com

© Crown copyright and database rights 2018 Ordnance Survey 100035207

Production date: 20 June 2022

Map legend available at:
www.groundsure.com/sites/default/files/groundsure_legend.pdf

Site Details:

455713 , 523379

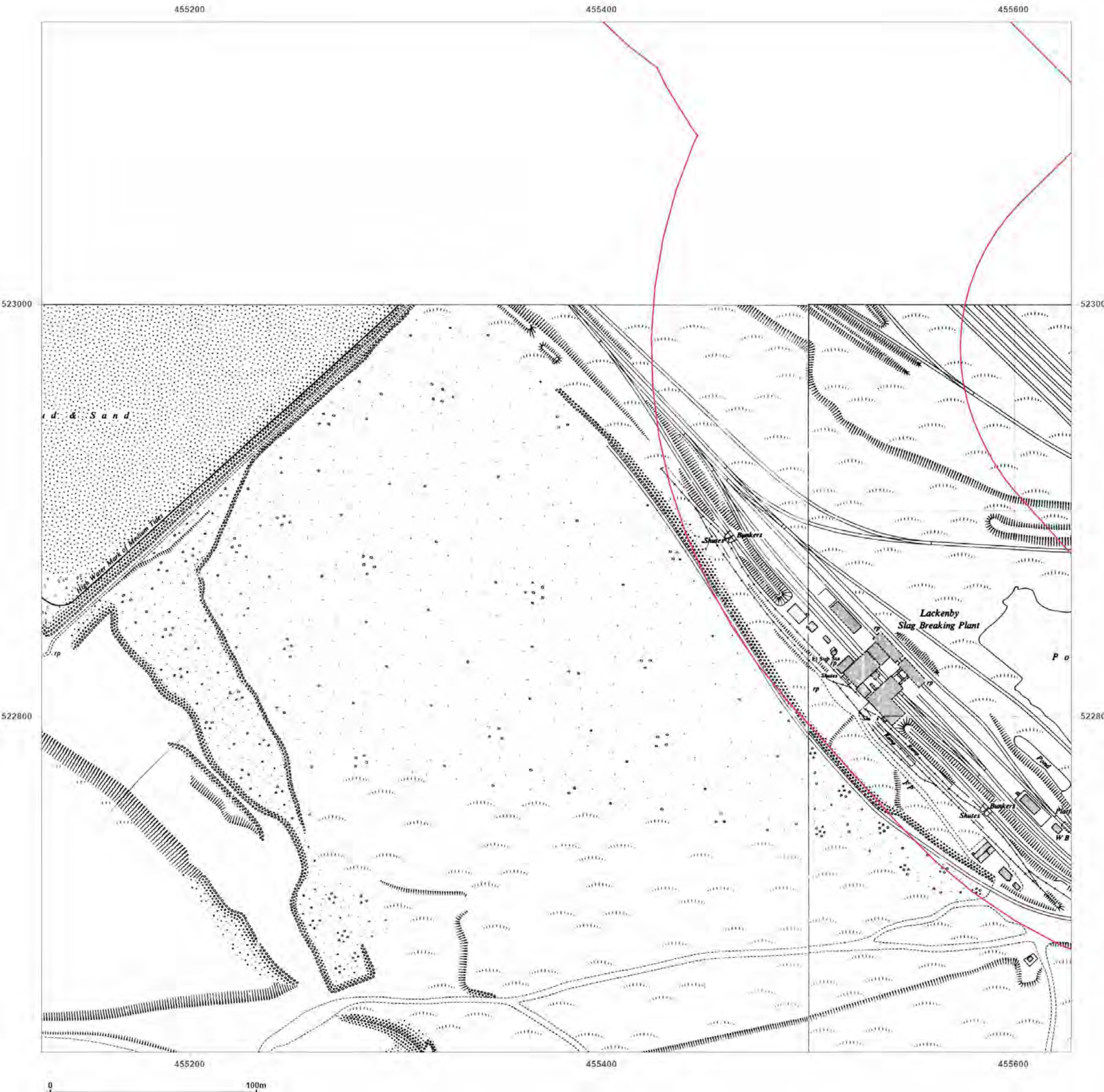
Client Ref: GLR_-_Teesside_-_PD_Ports
Report Ref: GS-8836185_1250_1_1
Grid Ref: 455378, 522887

Map Name: National Grid

Map date: 1953

Scale: 1:1,250

Printed at: 1:2,000



Surveyed N/A Revised N/A Edition N/A Copyright 1953 Levelled N/A	Surveyed N/A Revised N/A Edition N/A Copyright 1953 Levelled N/A
--	--



Produced by
 Groundsure Insights
 T: 08444 159000
 E: info@groundsure.com
 W: www.groundsure.com

© Crown copyright and database rights 2018 Ordnance Survey 100035207

Production date: 20 June 2022

Map legend available at:
www.groundsure.com/sites/default/files/groundsure_legend.pdf

Site Details:

455713 , 523379

Client Ref: GLR_-_Teesside_-_PD_Ports
Report Ref: GS-8836185_1250_1_1
Grid Ref: 455378, 522887

Map Name: National Grid

Map date: 1959-1964


Scale: 1:1,250

Printed at: 1:2,000



Surveyed 1963
 Revised 1963
 Edition N/A
 Copyright 1964
 Levelled 1959

Surveyed 1952
 Revised 1963
 Edition N/A
 Copyright 1964
 Levelled 1959



Surveyed 1952
 Revised 1958
 Edition N/A
 Copyright 1959
 Levelled 1948

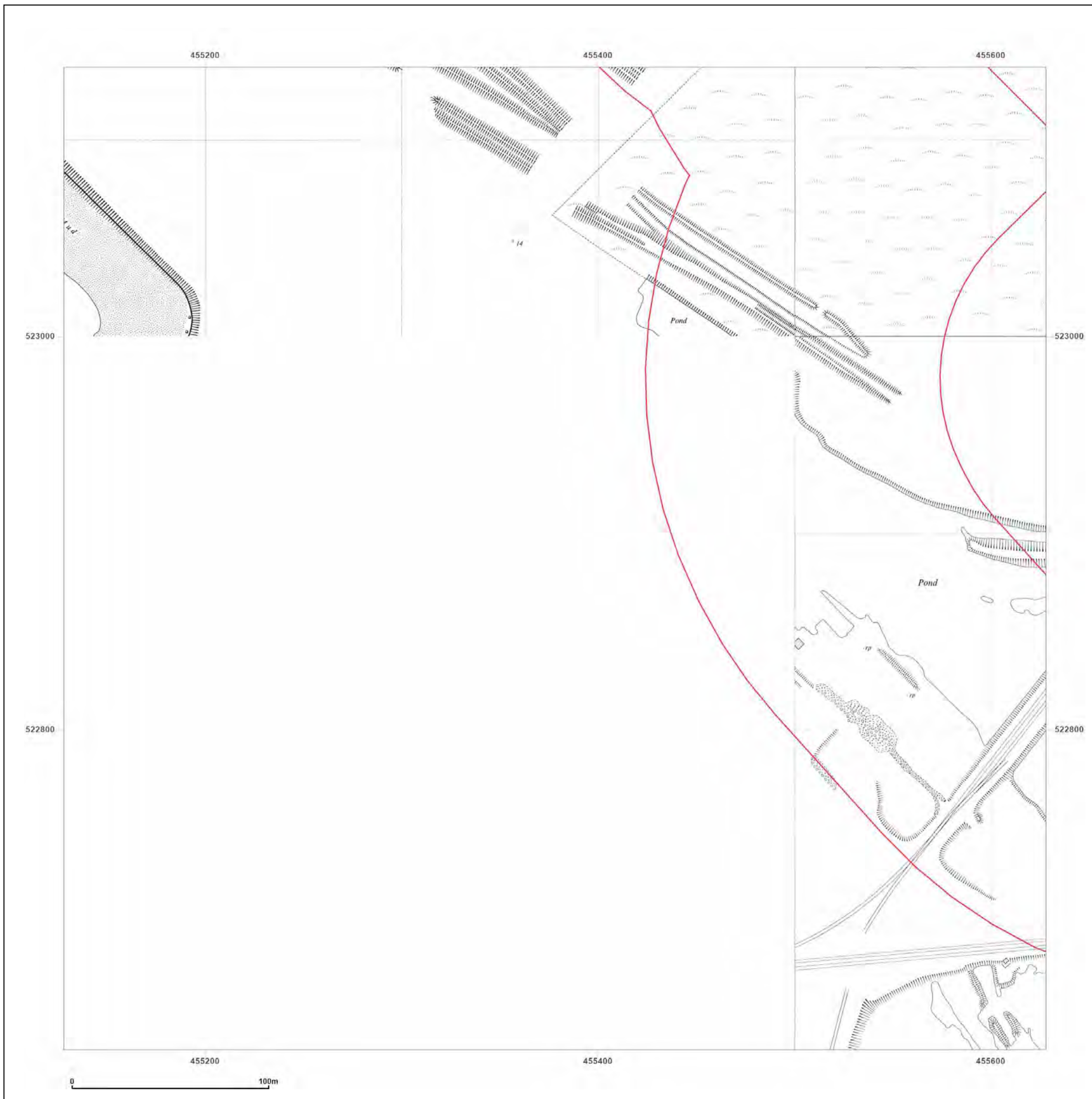


Produced by
 Groundsure Insights
 T: 08444 159000
 E: info@groundsure.com
 W: www.groundsure.com

© Crown copyright and database rights 2018 Ordnance Survey 100035207

Production date: 20 June 2022

Map legend available at:
www.groundsure.com/sites/default/files/groundsure_legend.pdf



Site Details:

455713 , 523379

Client Ref: GLR_-_Teesside_-_PD_Ports
Report Ref: GS-8836185_1250_1_1
Grid Ref: 455378, 522887

Map Name: National Grid

Map date: 1965

Scale: 1:1,250

Printed at: 1:2,000



Surveyed 1952
 Revised 1964
 Edition N/A
 Copyright 1965
 Levelled 1959




Produced by
 Groundsure Insights
 T: 08444 159000
 E: info@groundsure.com
 W: www.groundsure.com

© Crown copyright and database rights 2018 Ordnance Survey 100035207

Production date: 20 June 2022

Map legend available at:
www.groundsure.com/sites/default/files/groundsure_legend.pdf



Site Details:

455713 , 523379

Client Ref: GLR_-_Teesside_-_PD_Ports
Report Ref: GS-8836185_1250_1_1
Grid Ref: 455378, 522887

Map Name: National Grid

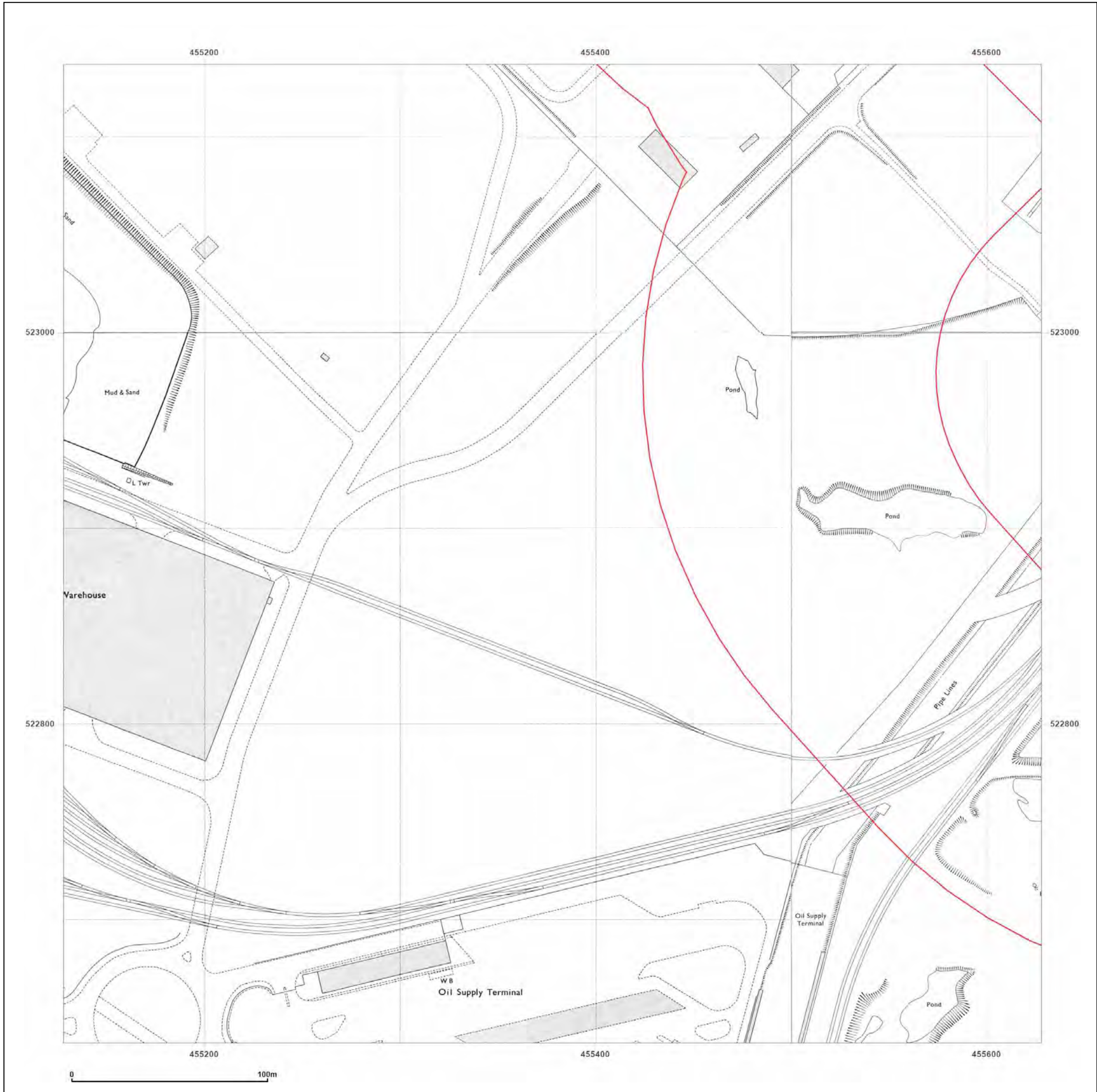
Map date: 1971

Scale: 1:1,250

Printed at: 1:2,000



Surveyed 1952 Revised 1970 Edition N/A Copyright N/A Levelled N/A	Surveyed 1952 Revised 1970 Edition N/A Copyright 1971 Levelled 1959
Surveyed 1952 Revised 1970 Edition N/A Copyright N/A Levelled N/A	Surveyed 1952 Revised 1970 Edition N/A Copyright 1971 Levelled 1959



Produced by
 Groundsure Insights
 T: 08444 159000
 E: info@groundsure.com
 W: www.groundsure.com

© Crown copyright and database rights 2018 Ordnance Survey 100035207

Production date: 20 June 2022

Map legend available at:
www.groundsure.com/sites/default/files/groundsure_legend.pdf

Site Details:

455713 , 523379

Client Ref: GLR_-_Teesside_-_PD_Ports
Report Ref: GS-8836185_1250_1_1
Grid Ref: 455378, 522887

Map Name: National Grid

Map date: 1974-1975

Scale: 1:1,250

Printed at: 1:2,000



Surveyed N/A Revised N/A Edition N/A Copyright 1974 Levelled N/A	Surveyed N/A Revised N/A Edition N/A Copyright N/A Levelled N/A
Surveyed N/A Revised N/A Edition N/A Copyright 1974 Levelled N/A	Surveyed N/A Revised N/A Edition N/A Copyright 1974 Levelled N/A

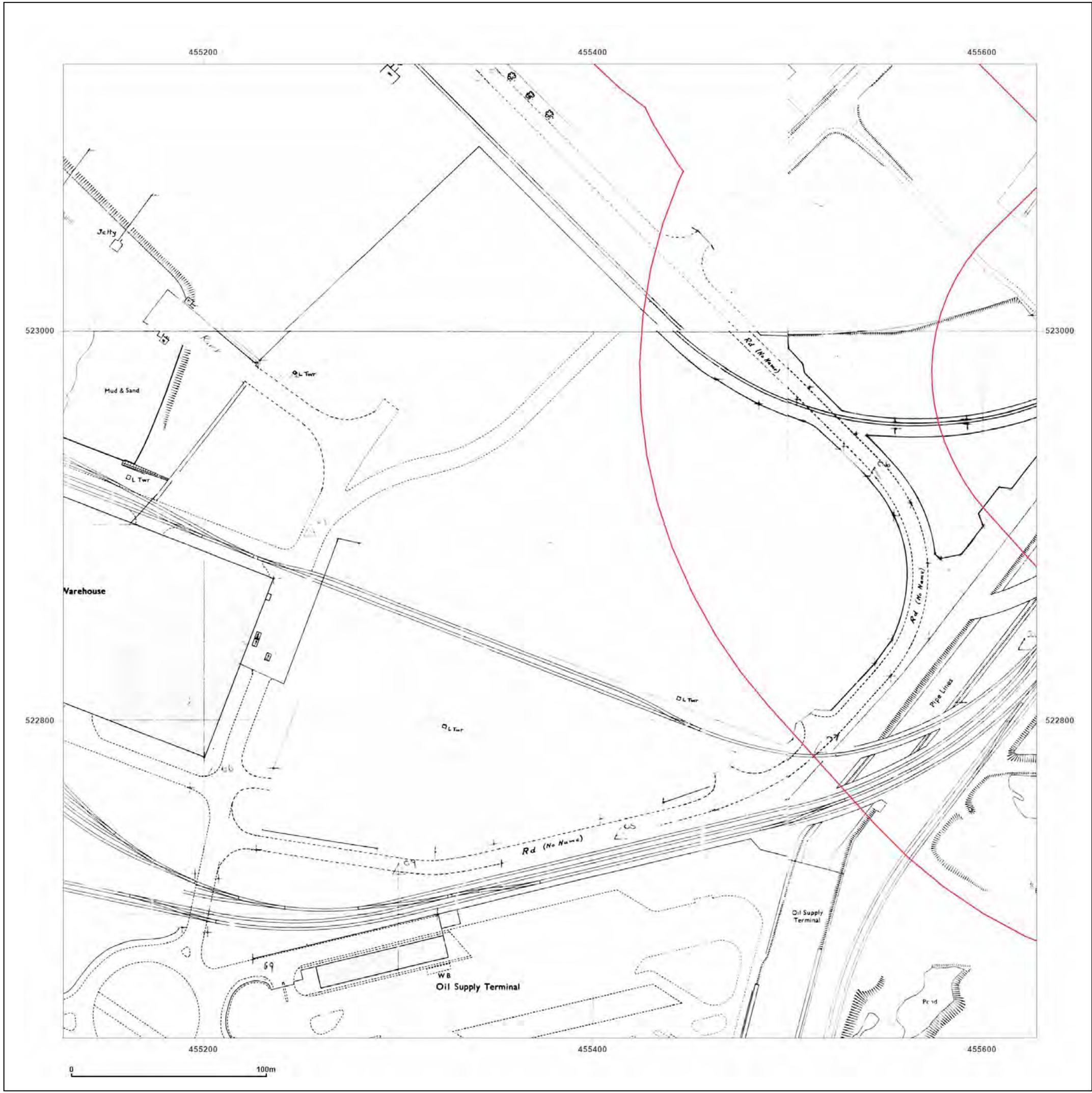


Produced by
 Groundsure Insights
 T: 08444 159000
 E: info@groundsure.com
 W: www.groundsure.com

© Crown copyright and database rights 2018 Ordnance Survey 100035207

Production date: 20 June 2022

Map legend available at:
www.groundsure.com/sites/default/files/groundsure_legend.pdf



Site Details:

455713 , 523379

Client Ref: GLR_-_Teesside_-_PD_Ports
Report Ref: GS-8836185_1250_1_1
Grid Ref: 455378, 522887

Map Name: National Grid

Map date: 1976

Scale: 1:1,250

Printed at: 1:2,000



Surveyed N/A Revised N/A Edition N/A Copyright 1976 Levelled N/A	Surveyed N/A Revised N/A Edition N/A Copyright 1976 Levelled N/A
--	--



Produced by
 Groundsure Insights
 T: 08444 159000
 E: info@groundsure.com
 W: www.groundsure.com

© Crown copyright and database rights 2018 Ordnance Survey 100035207

Production date: 20 June 2022

Map legend available at:
www.groundsure.com/sites/default/files/groundsure_legend.pdf



Site Details:

455713 , 523379

Client Ref: GLR_-_Teesside_-_PD_Ports
Report Ref: GS-8836185_1250_1_1
Grid Ref: 455378, 522887

Map Name: National Grid

Map date: 1977

Scale: 1:1,250

Printed at: 1:2,000



Surveyed N/A Revised N/A Edition N/A Copyright 1977 Levelled N/A	Surveyed N/A Revised N/A Edition N/A Copyright 1977 Levelled N/A
--	--



Produced by
 Groundsure Insights
 T: 08444 159000
 E: info@groundsure.com
 W: www.groundsure.com

© Crown copyright and database rights 2018 Ordnance Survey 100035207

Production date: 20 June 2022

Map legend available at:
www.groundsure.com/sites/default/files/groundsure_legend.pdf



Site Details:

455713 , 523379

Client Ref: GLR_-_Teesside_-_PD_Ports
Report Ref: GS-8836185_1250_1_1
Grid Ref: 455378, 522887

Map Name: National Grid

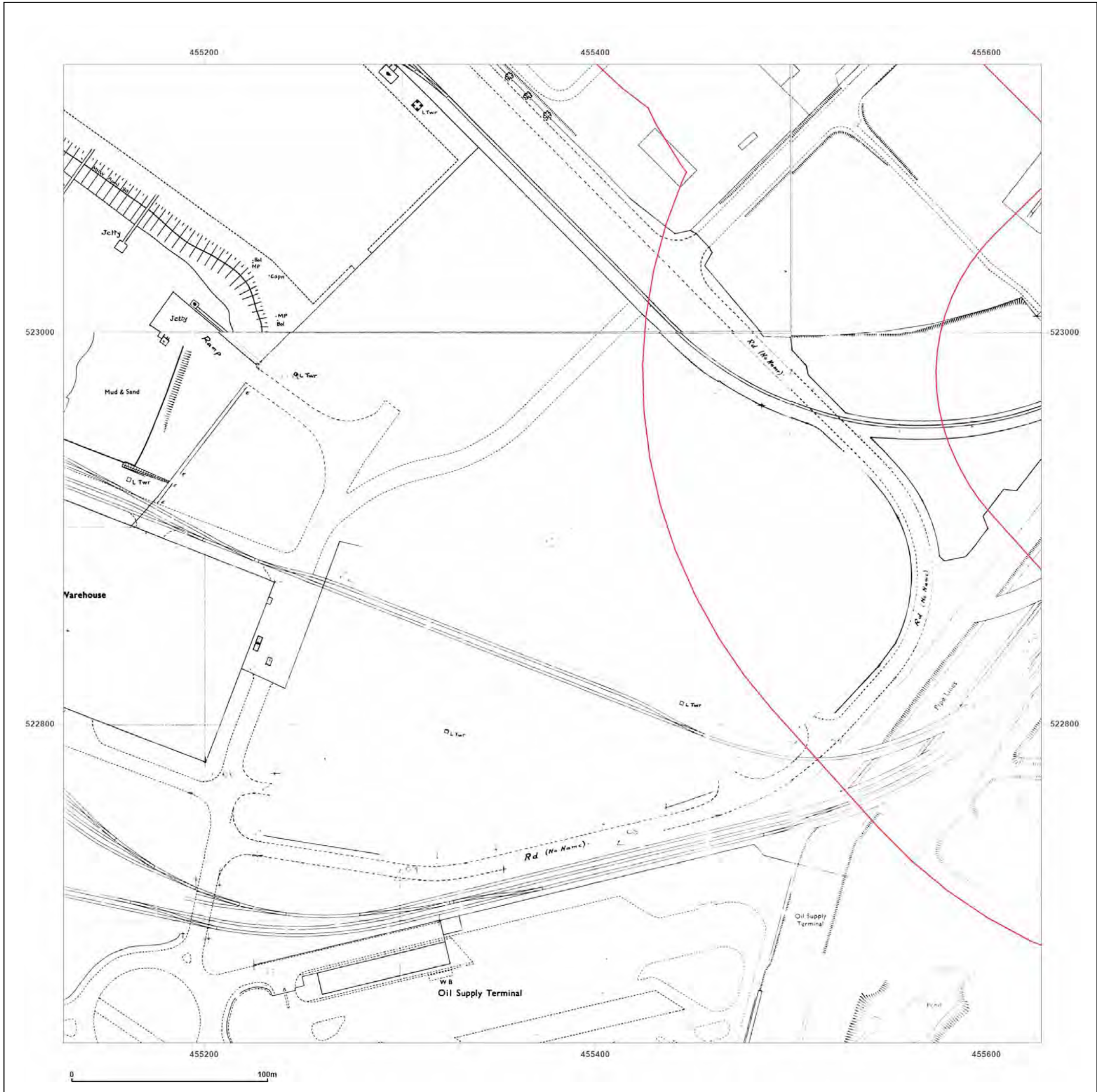
Map date: 1975-1980

Scale: 1:1,250

Printed at: 1:2,000



Surveyed 1959 Revised 1980 Edition N/A Copyright 1980 Levelled 1959	Surveyed N/A Revised N/A Edition N/A Copyright N/A Levelled N/A
Surveyed N/A Revised N/A Edition N/A Copyright 1975 Levelled N/A	Surveyed N/A Revised N/A Edition N/A Copyright 1975 Levelled N/A



Produced by
 Groundsure Insights
 T: 08444 159000
 E: info@groundsure.com
 W: www.groundsure.com

© Crown copyright and database rights 2018 Ordnance Survey 100035207

Production date: 20 June 2022

Map legend available at:
www.groundsure.com/sites/default/files/groundsure_legend.pdf

Site Details:

455713 , 523379

Client Ref: GLR_-_Teesside_-_PD_Ports
Report Ref: GS-8836185_1250_1_1
Grid Ref: 455378, 522887

Map Name: National Grid

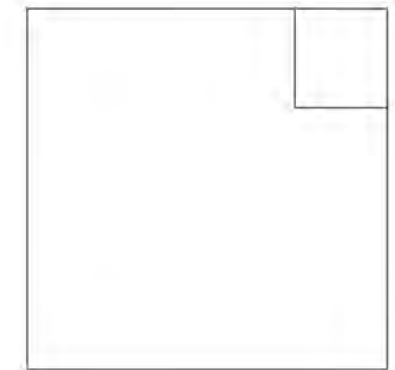
Map date: 1983

Scale: 1:1,250

Printed at: 1:2,000



Surveyed 1959
Revised 1983
Edition N/A
Copyright 1983
Levelled 1959




Produced by
Groundsure Insights
T: 08444 159000
E: info@groundsure.com
W: www.groundsure.com

© Crown copyright and database rights 2018 Ordnance Survey 100035207

Production date: 20 June 2022

Map legend available at:
www.groundsure.com/sites/default/files/groundsure_legend.pdf



Site Details:

455713 , 523379

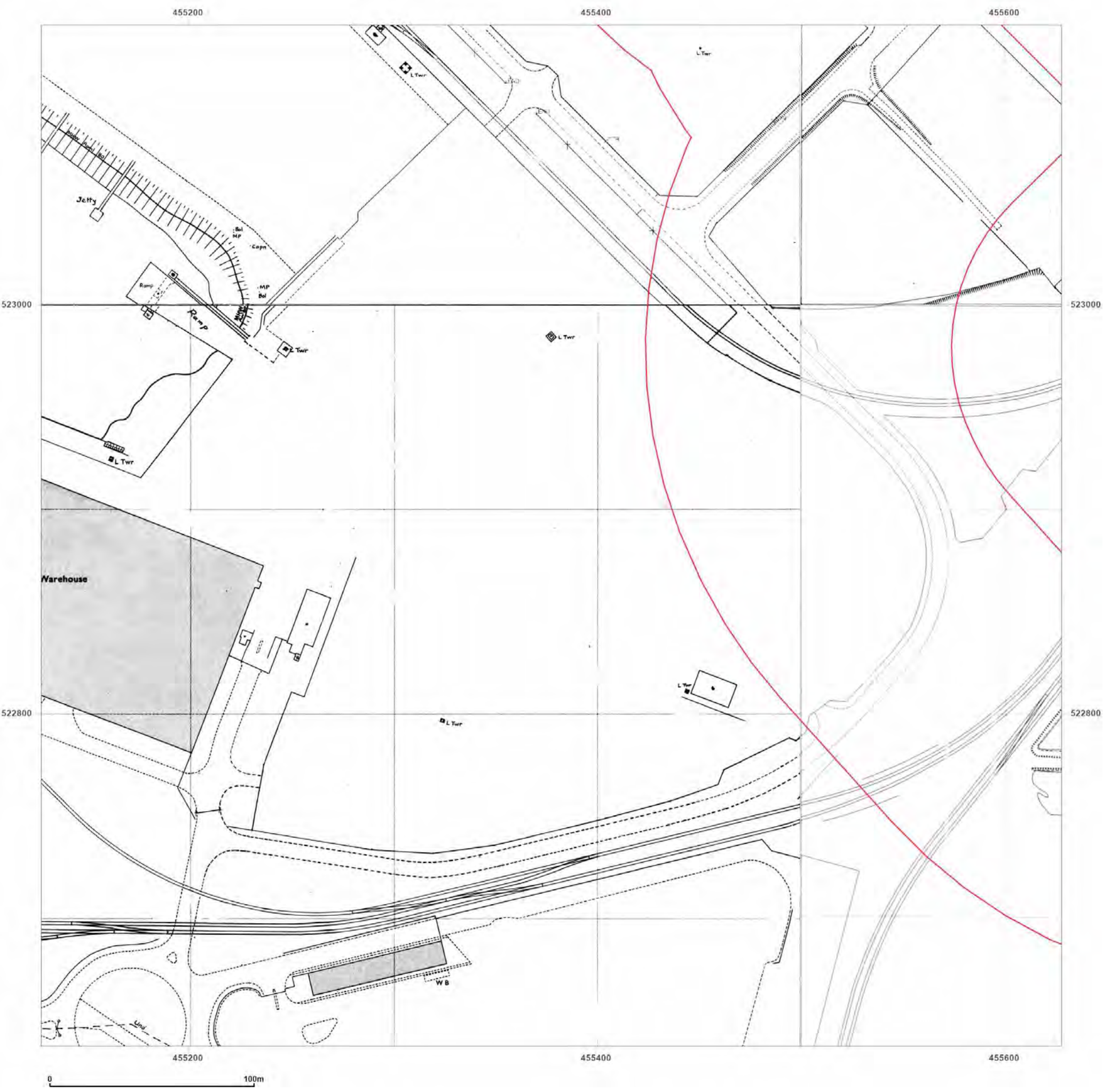
Client Ref: GLR_-_Teesside_-_PD_Ports
Report Ref: GS-8836185_1250_1_1
Grid Ref: 455378, 522887

Map Name: National Grid

Map date: 1989-1993

Scale: 1:1,250

Printed at: 1:2,000



<p>Surveyed 1959 Revised 1990 Edition N/A Copyright 1990 Levelled 1959</p>	<p>Surveyed 1959 Revised 1990 Edition N/A Copyright 1990 Levelled 1959</p>
<p>Surveyed 1959 Revised 1989 Edition N/A Copyright 1989 Levelled 1959</p>	<p>Surveyed 1993 Revised 1993 Edition N/A Copyright N/A Levelled N/A</p>



Produced by
 Groundsure Insights
 T: 08444 159000
 E: info@groundsure.com
 W: www.groundsure.com

© Crown copyright and database rights 2018 Ordnance Survey 100035207

Production date: 20 June 2022

Map legend available at:
www.groundsure.com/sites/default/files/groundsure_legend.pdf

Site Details:

455713 , 523379

Client Ref: GLR_-_Teesside_-_PD_Ports
Report Ref: GS-8836185_1250_1_1
Grid Ref: 455378, 522887

Map Name: National Grid

Map date: 1989-1993

Scale: 1:1,250

Printed at: 1:2,000



Surveyed N/A Revised N/A Edition N/A Copyright 1993 Levelled N/A	Surveyed N/A Revised N/A Edition N/A Copyright 1993 Levelled N/A
--	--

Surveyed N/A Revised N/A Edition N/A Copyright 1989 Levelled N/A	
--	--

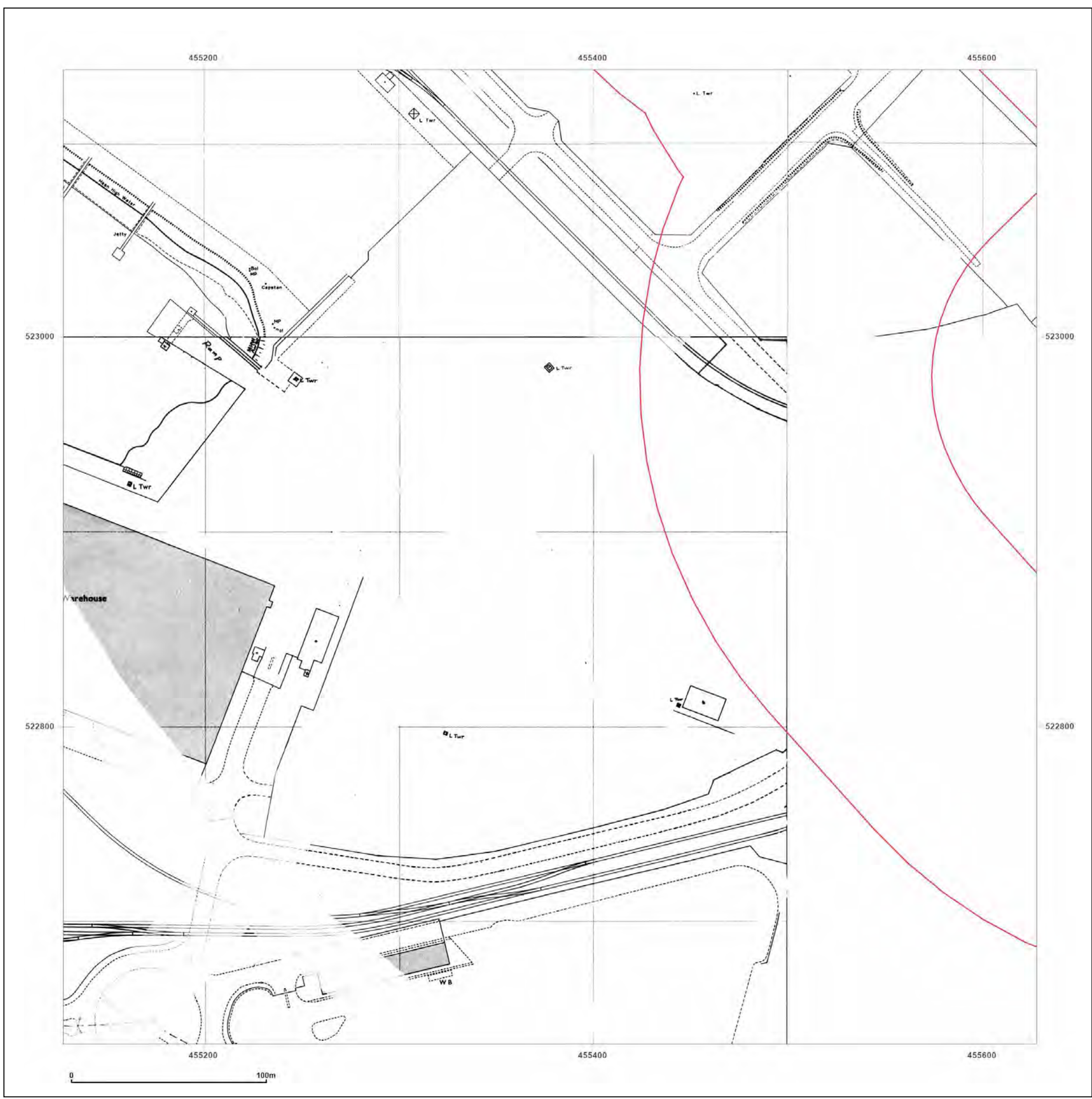


Produced by
 Groundsure Insights
 T: 08444 159000
 E: info@groundsure.com
 W: www.groundsure.com

© Crown copyright and database rights 2018 Ordnance Survey 100035207

Production date: 20 June 2022

Map legend available at:
www.groundsure.com/sites/default/files/groundsure_legend.pdf



Site Details:

455713 , 523379

Client Ref: GLR_-_Teesside_-_PD_Ports
Report Ref: GS-8836185_1250_1_1
Grid Ref: 455378, 522887

Map Name: National Grid

Map date: 1993-1994

Scale: 1:1,250

Printed at: 1:2,000



Surveyed N/A
 Revised N/A
 Edition N/A
 Copyright 1994
 Levelled N/A

Surveyed 1993	
Revised 1993	
Edition N/A	
Copyright N/A	
Levelled N/A	

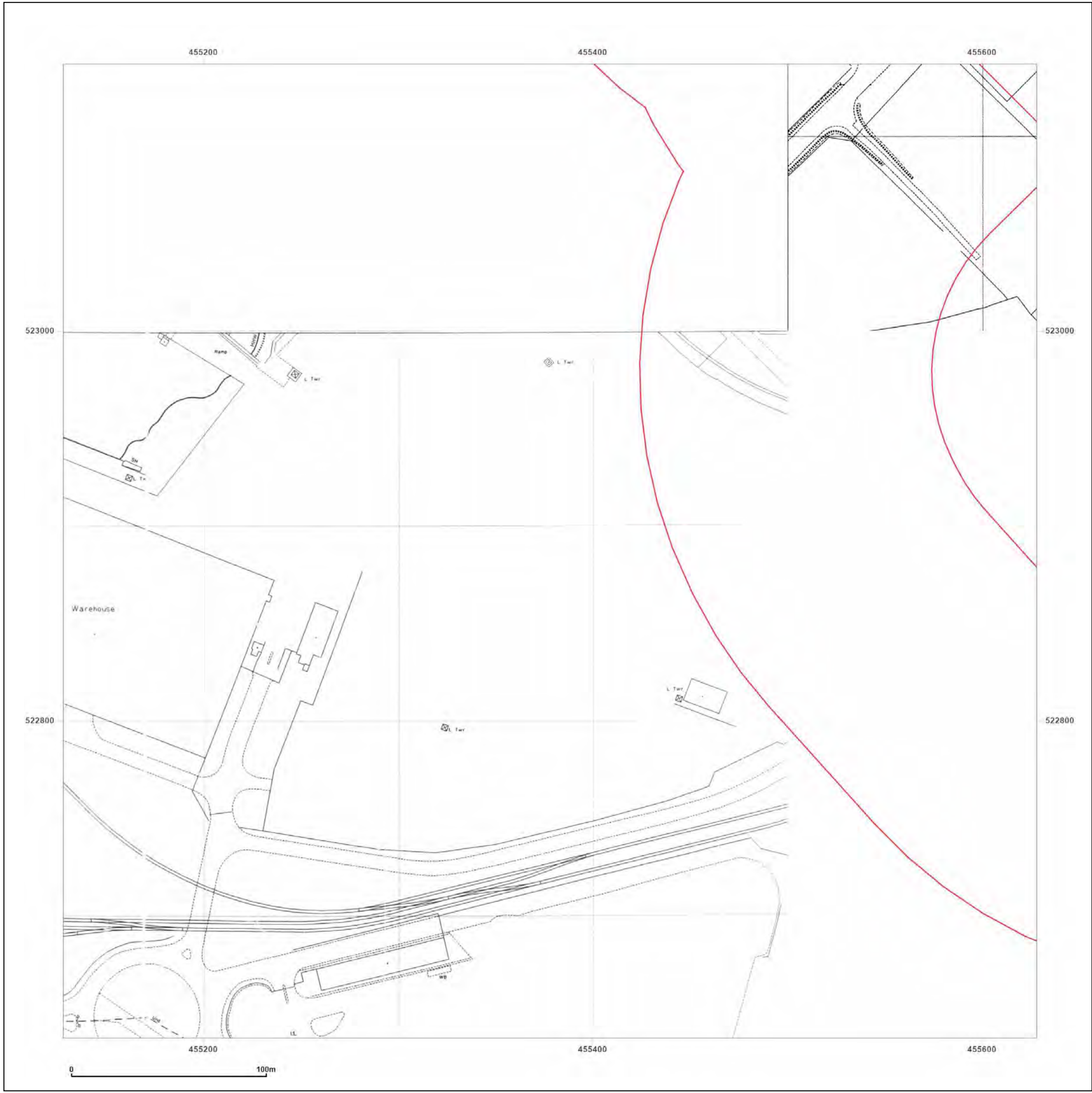


Produced by
 Groundsure Insights
 T: 08444 159000
 E: info@groundsure.com
 W: www.groundsure.com

© Crown copyright and database rights 2018 Ordnance Survey 100035207

Production date: 20 June 2022

Map legend available at:
www.groundsure.com/sites/default/files/groundsure_legend.pdf



Site Details:

455713 , 523379

Client Ref: GLR_-_Teesside_-_PD_Ports
Report Ref: GS-8836185_1250_1_1
Grid Ref: 455378, 522887

Map Name: National Grid


Map date: 1994

Scale: 1:1,250

Printed at: 1:2,000



Surveyed 1994
 Revised 1994
 Edition N/A
 Copyright 1994
 Levelled N/A




Produced by
 Groundsure Insights
 T: 08444 159000
 E: info@groundsure.com
 W: www.groundsure.com

© Crown copyright and database rights 2018 Ordnance Survey 100035207

Production date: 20 June 2022

Map legend available at:
www.groundsure.com/sites/default/files/groundsure_legend.pdf



Site Details:

455713 , 523379

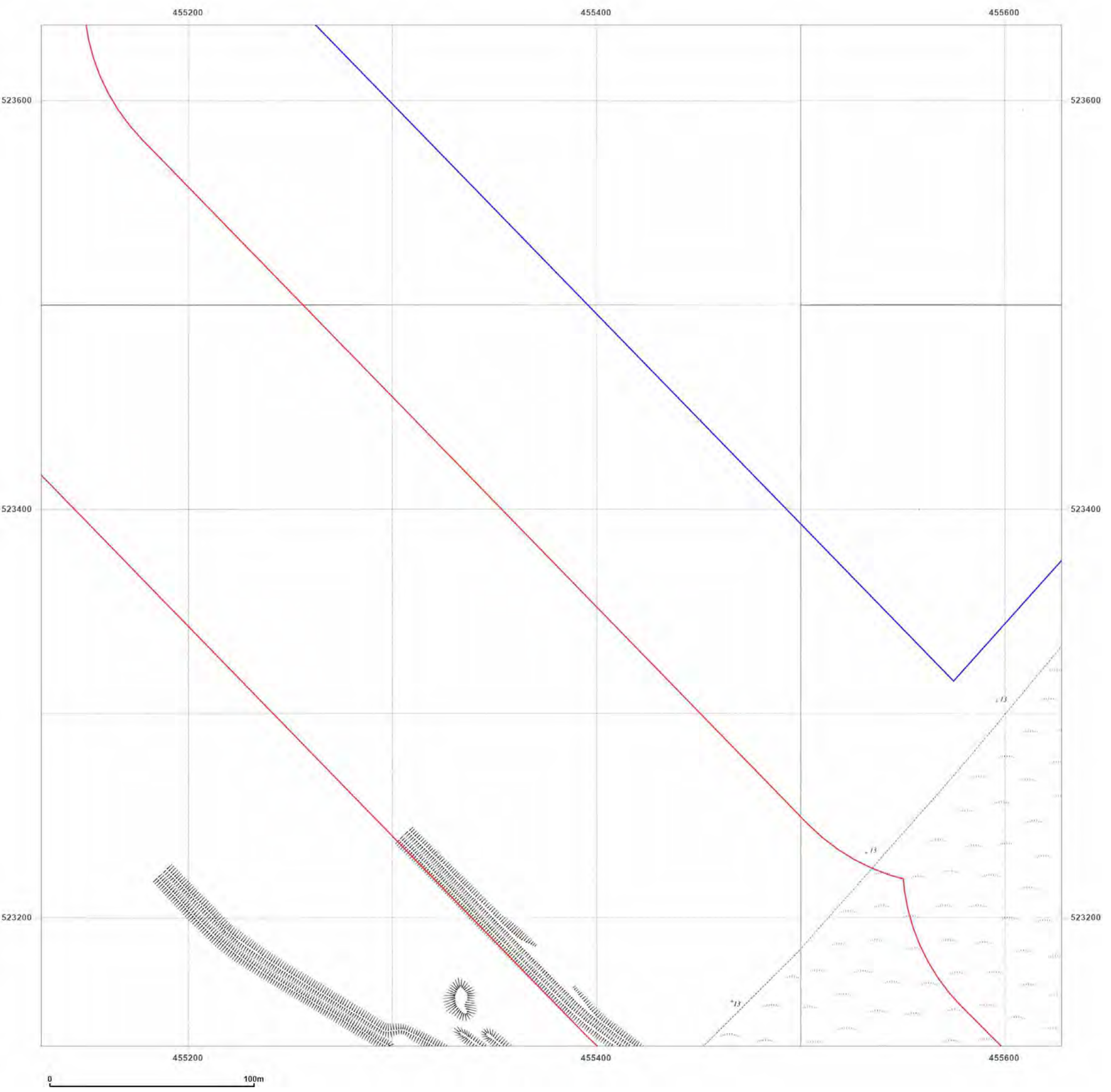
Client Ref: GLR_-_Teesside_-_PD_Ports
Report Ref: GS-8836185_1250_1_2
Grid Ref: 455378, 523387

Map Name: National Grid

Map date: 1964

Scale: 1:1,250

Printed at: 1:2,000



Surveyed 1963 Revised 1963 Edition N/A Copyright 1964 Levelled 1959	Surveyed 1952 Revised 1963 Edition N/A Copyright 1964 Levelled 1959
Surveyed 1963 Revised 1963 Edition N/A Copyright 1964 Levelled 1959	Surveyed 1952 Revised 1963 Edition N/A Copyright 1964 Levelled 1959



Produced by
 Groundsure Insights
 T: 08444 159000
 E: info@groundsure.com
 W: www.groundsure.com

© Crown copyright and database rights 2018 Ordnance Survey 100035207

Production date: 20 June 2022

Map legend available at:
www.groundsure.com/sites/default/files/groundsure_legend.pdf

Site Details:

455713 , 523379

Client Ref: GLR_-_Teesside_-_PD_Ports
Report Ref: GS-8836185_1250_1_2
Grid Ref: 455378, 523387

Map Name: National Grid

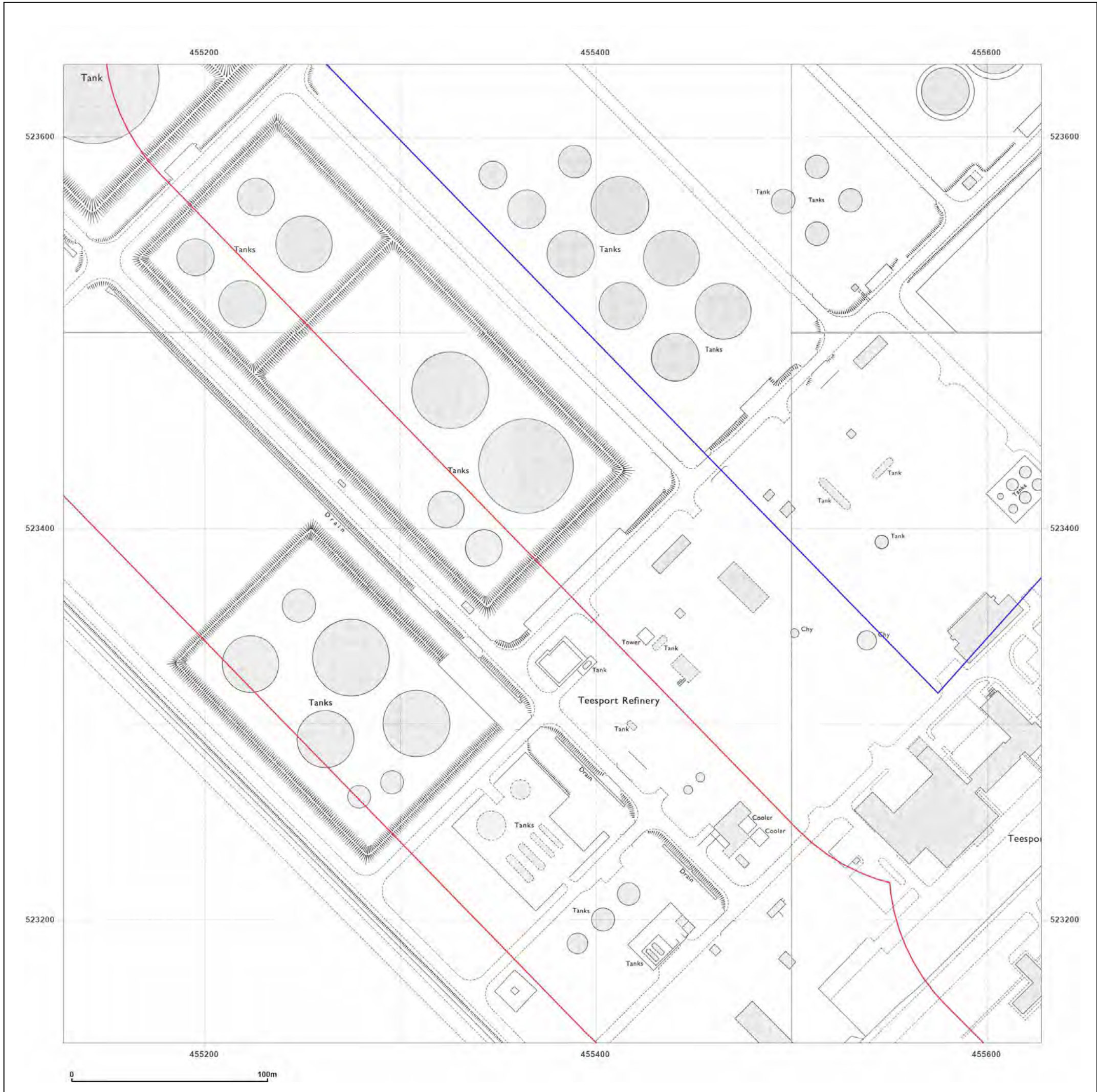
Map date: 1971-1974

Scale: 1:1,250

Printed at: 1:2,000



Surveyed 1952 Revised 1970 Edition N/A Copyright 1971 Levelled 1959	Surveyed 1952 Revised 1973 Edition N/A Copyright 1974 Levelled 1959
Surveyed 1952 Revised 1970 Edition N/A Copyright N/A Levelled N/A	Surveyed 1952 Revised 1970 Edition N/A Copyright 1971 Levelled 1959



Produced by
 Groundsure Insights
 T: 08444 159000
 E: info@groundsure.com
 W: www.groundsure.com

© Crown copyright and database rights 2018 Ordnance Survey 100035207

Production date: 20 June 2022

Map legend available at:
www.groundsure.com/sites/default/files/groundsure_legend.pdf

Site Details:

455713 , 523379

Client Ref: GLR_-Teesside_-PD_Ports
Report Ref: GS-8836185_1250_1_2
Grid Ref: 455378, 523387

Map Name: National Grid

Map date: 1974-1975

Scale: 1:1,250

Printed at: 1:2,000



Surveyed N/A
 Revised N/A
 Edition N/A
 Copyright N/A
 Levelled N/A

Surveyed N/A Revised N/A Edition N/A Copyright 1974 Levelled N/A	Surveyed N/A Revised N/A Edition N/A Copyright N/A Levelled N/A

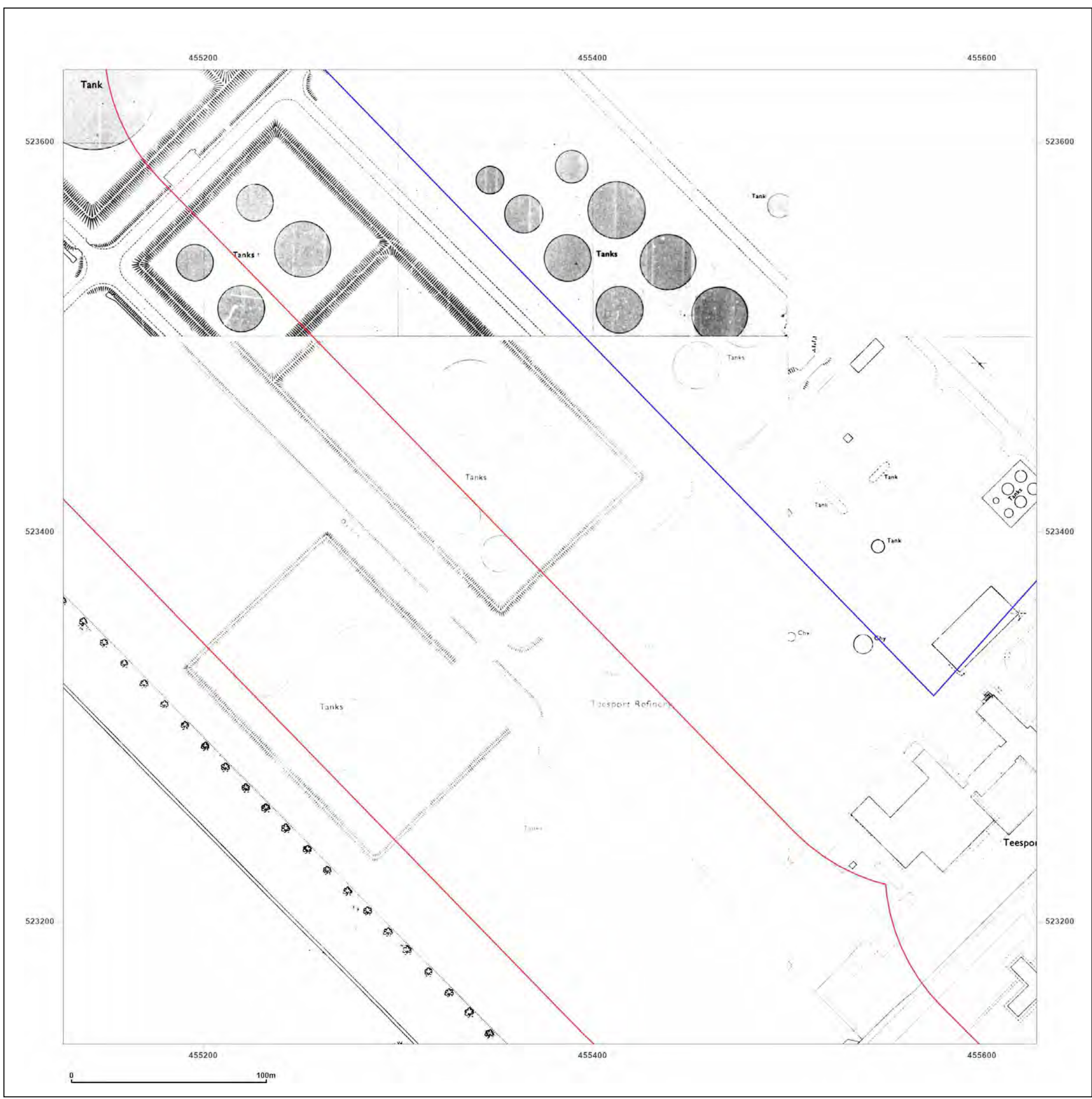


Produced by
 Groundsure Insights
 T: 08444 159000
 E: info@groundsure.com
 W: www.groundsure.com

© Crown copyright and database rights 2018 Ordnance Survey 100035207

Production date: 20 June 2022

Map legend available at:
www.groundsure.com/sites/default/files/groundsure_legend.pdf



Site Details:

455713 , 523379

Client Ref: GLR_-_Teesside_-_PD_Ports
Report Ref: GS-8836185_1250_1_2
Grid Ref: 455378, 523387

Map Name: National Grid

Map date: 1976-1980

Scale: 1:1,250

Printed at: 1:2,000



Surveyed 1959 Revised 1980 Edition N/A Copyright 1980 Levelled 1959	Surveyed N/A Revised N/A Edition N/A Copyright N/A Levelled N/A
---	---

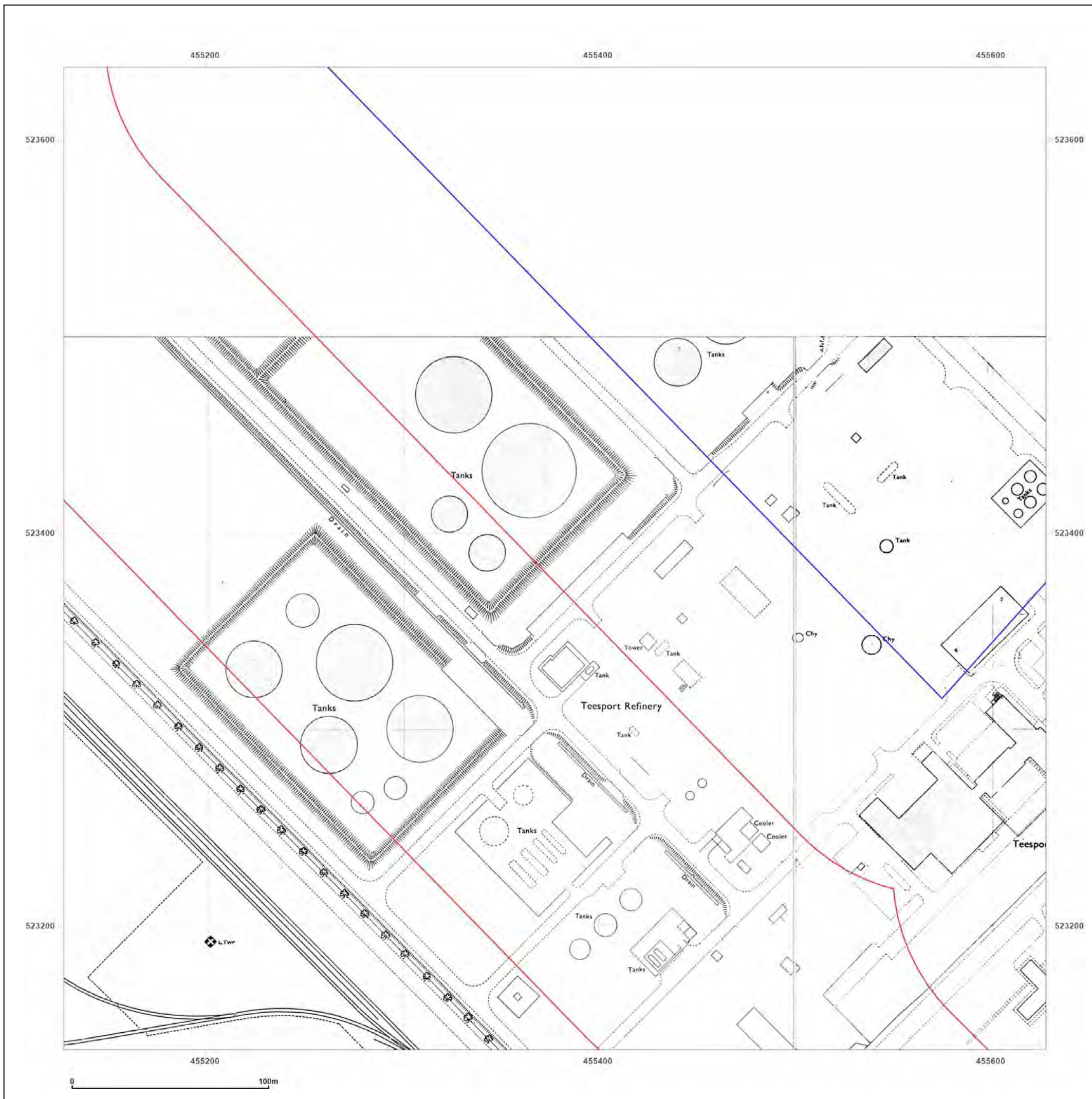


Produced by
 Groundsure Insights
 T: 08444 159000
 E: info@groundsure.com
 W: www.groundsure.com

© Crown copyright and database rights 2018 Ordnance Survey 100035207

Production date: 20 June 2022

Map legend available at:
www.groundsure.com/sites/default/files/groundsure_legend.pdf



Site Details:

455713 , 523379


Client Ref: GLR_-_Teesside_-_PD_Ports
Report Ref: GS-8836185_1250_1_2
Grid Ref: 455378, 523387

Map Name: National Grid

Map date: 1983

Scale: 1:1,250

Printed at: 1:2,000



Surveyed 1959
 Revised 1983
 Edition N/A
 Copyright 1983
 Levelled 1959

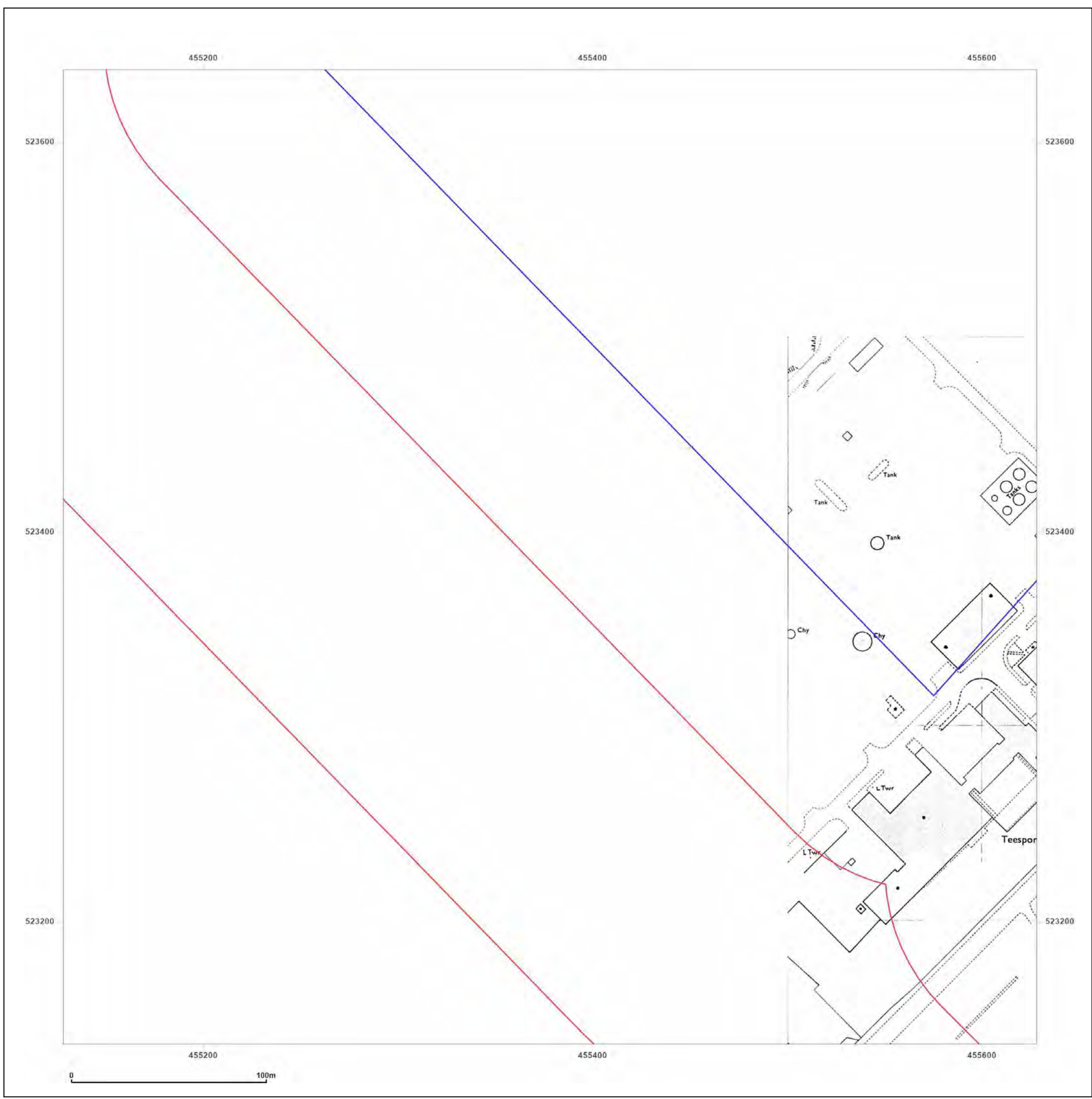


Produced by
 Groundsure Insights
 T: 08444 159000
 E: info@groundsure.com
 W: www.groundsure.com

© Crown copyright and database rights 2018 Ordnance Survey 100035207

Production date: 20 June 2022

Map legend available at:
www.groundsure.com/sites/default/files/groundsure_legend.pdf



Site Details:

455713 , 523379

Client Ref: GLR_-_Teesside_-_PD_Ports
Report Ref: GS-8836185_1250_1_2
Grid Ref: 455378, 523387

Map Name: National Grid

Map date: 1990

Scale: 1:1,250

Printed at: 1:2,000



Surveyed N/A Revised N/A Edition N/A Copyright N/A Levelled N/A	Surveyed 1952 Revised 1973 Edition N/A Copyright 1990 Levelled N/A
Surveyed 1959 Revised 1990 Edition N/A Copyright 1990 Levelled 1959	Surveyed 1959 Revised 1990 Edition N/A Copyright 1990 Levelled 1959

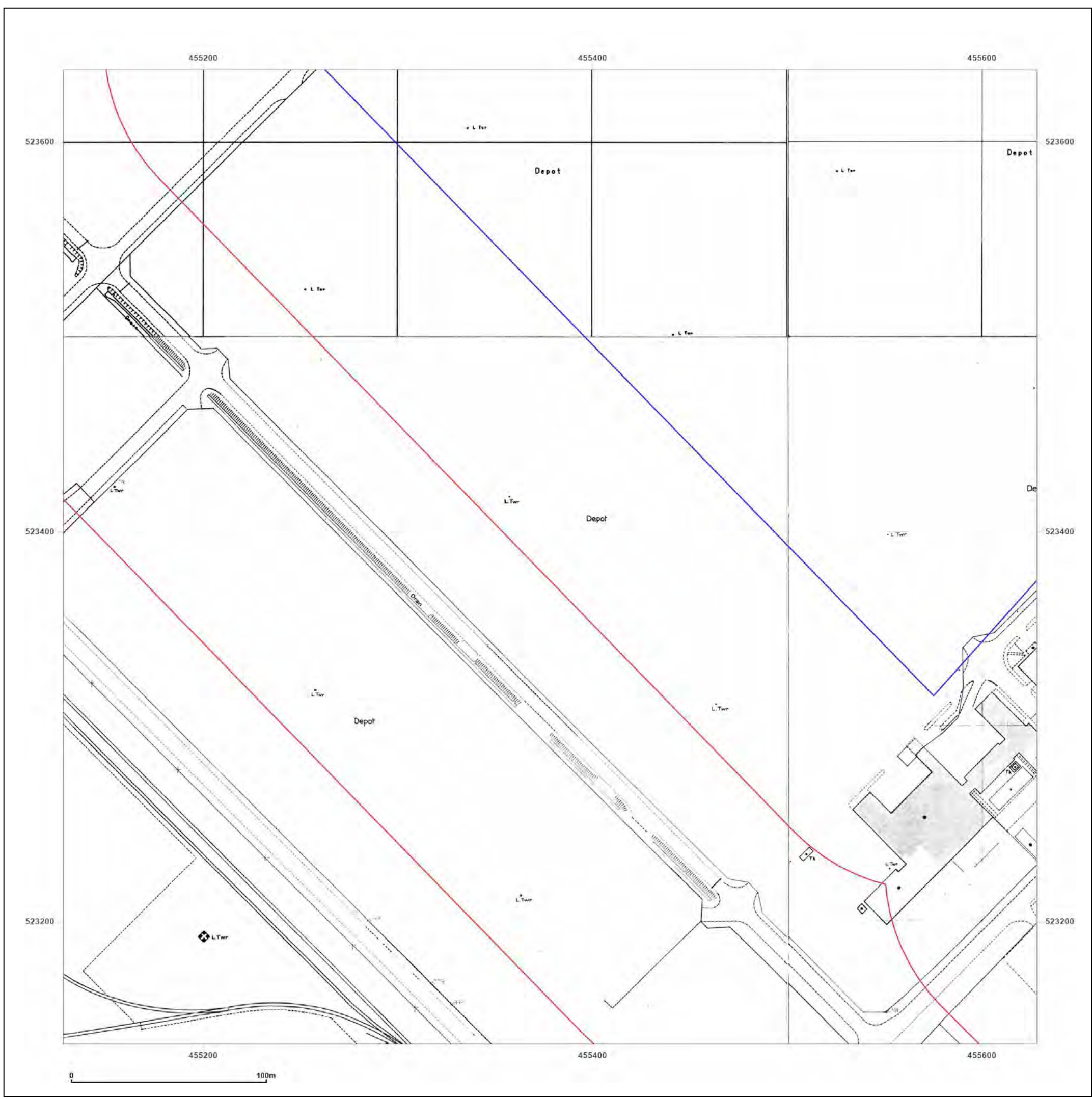


Produced by
 Groundsure Insights
 T: 08444 159000
 E: info@groundsure.com
 W: www.groundsure.com

© Crown copyright and database rights 2018 Ordnance Survey 100035207

Production date: 20 June 2022

Map legend available at:
www.groundsure.com/sites/default/files/groundsure_legend.pdf



Site Details:

455713 , 523379

Client Ref: GLR_-_Teesside_-_PD_Ports
Report Ref: GS-8836185_1250_1_2
Grid Ref: 455378, 523387

Map Name: National Grid

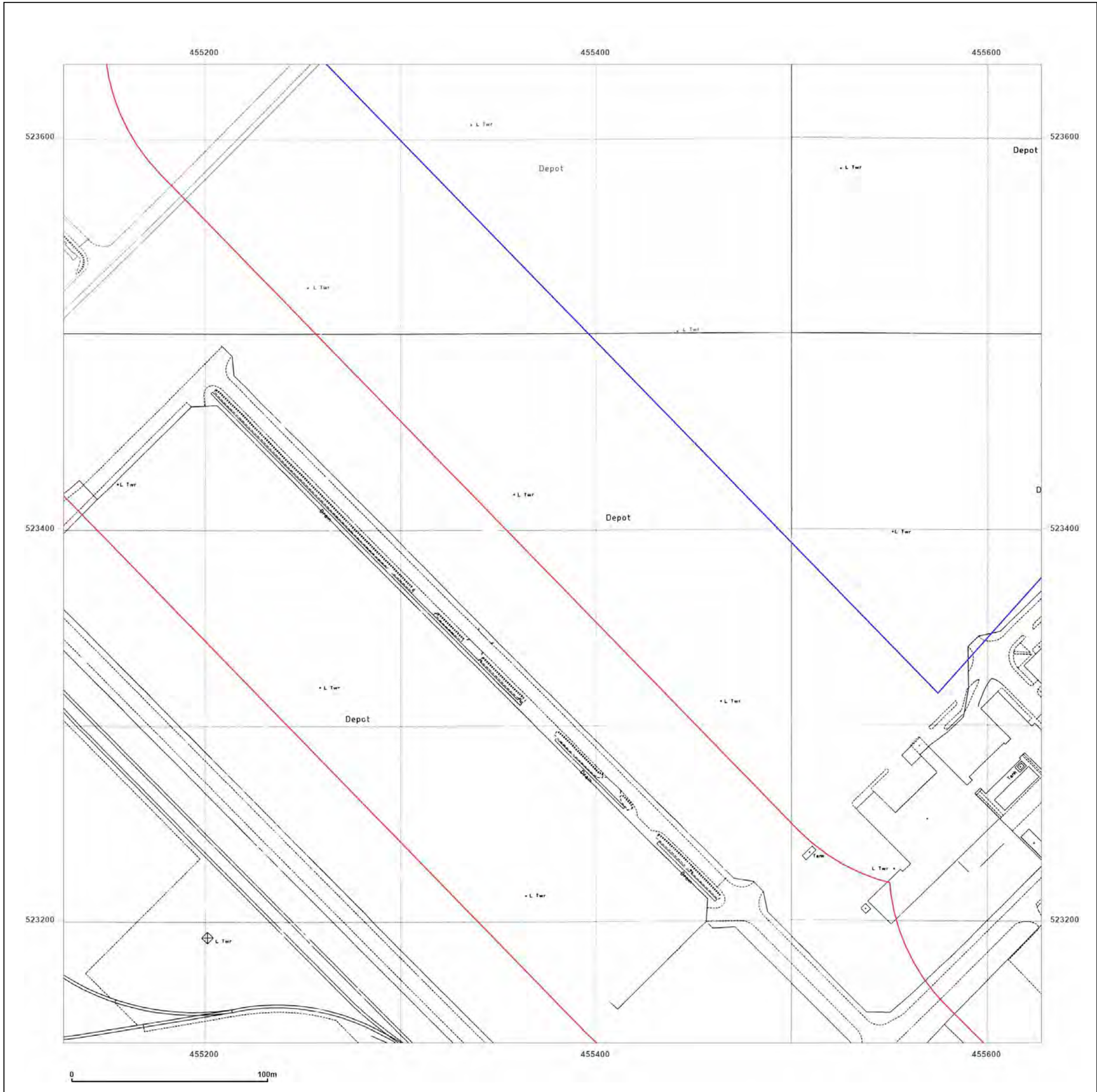
Map date: 1993

Scale: 1:1,250

Printed at: 1:2,000



Surveyed 1993 Revised 1993 Edition N/A Copyright N/A Levelled N/A	Surveyed N/A Revised N/A Edition N/A Copyright 1993 Levelled N/A
Surveyed N/A Revised N/A Edition N/A Copyright 1993 Levelled N/A	Surveyed N/A Revised N/A Edition N/A Copyright 1993 Levelled N/A



Produced by
 Groundsure Insights
 T: 08444 159000
 E: info@groundsure.com
 W: www.groundsure.com

© Crown copyright and database rights 2018 Ordnance Survey 100035207

Production date: 20 June 2022

Map legend available at:
www.groundsure.com/sites/default/files/groundsure_legend.pdf

Site Details:

455713 , 523379


Client Ref: GLR_-_Teesside_-_PD_Ports
Report Ref: GS-8836185_1250_1_2
Grid Ref: 455378, 523387

Map Name: National Grid

Map date: 1994

Scale: 1:1,250

Printed at: 1:2,000



Surveyed N/A
 Revised N/A
 Edition N/A
 Copyright 1994
 Levelled N/A




Produced by
 Groundsure Insights
 T: 08444 159000
 E: info@groundsure.com
 W: www.groundsure.com

© Crown copyright and database rights 2018 Ordnance Survey 100035207

Production date: 20 June 2022

Map legend available at:
www.groundsure.com/sites/default/files/groundsure_legend.pdf



Site Details:

455713 , 523379


Client Ref: GLR_-_Teesside_-_PD_Ports
Report Ref: GS-8836185_1250_1_2
Grid Ref: 455378, 523387

Map Name: National Grid

Map date: 1994

Scale: 1:1,250

Printed at: 1:2,000



Surveyed 1994
 Revised 1994
 Edition N/A
 Copyright 1994
 Levelled N/A




Produced by
 Groundsure Insights
 T: 08444 159000
 E: info@groundsure.com
 W: www.groundsure.com

© Crown copyright and database rights 2018 Ordnance Survey 100035207

Production date: 20 June 2022

Map legend available at:
www.groundsure.com/sites/default/files/groundsure_legend.pdf



Site Details:

455713 , 523379

Client Ref: GLR_-_Teesside_-_PD_Ports
Report Ref: GS-8836185_1250_1_3
Grid Ref: 455378, 523887

Map Name: National Grid

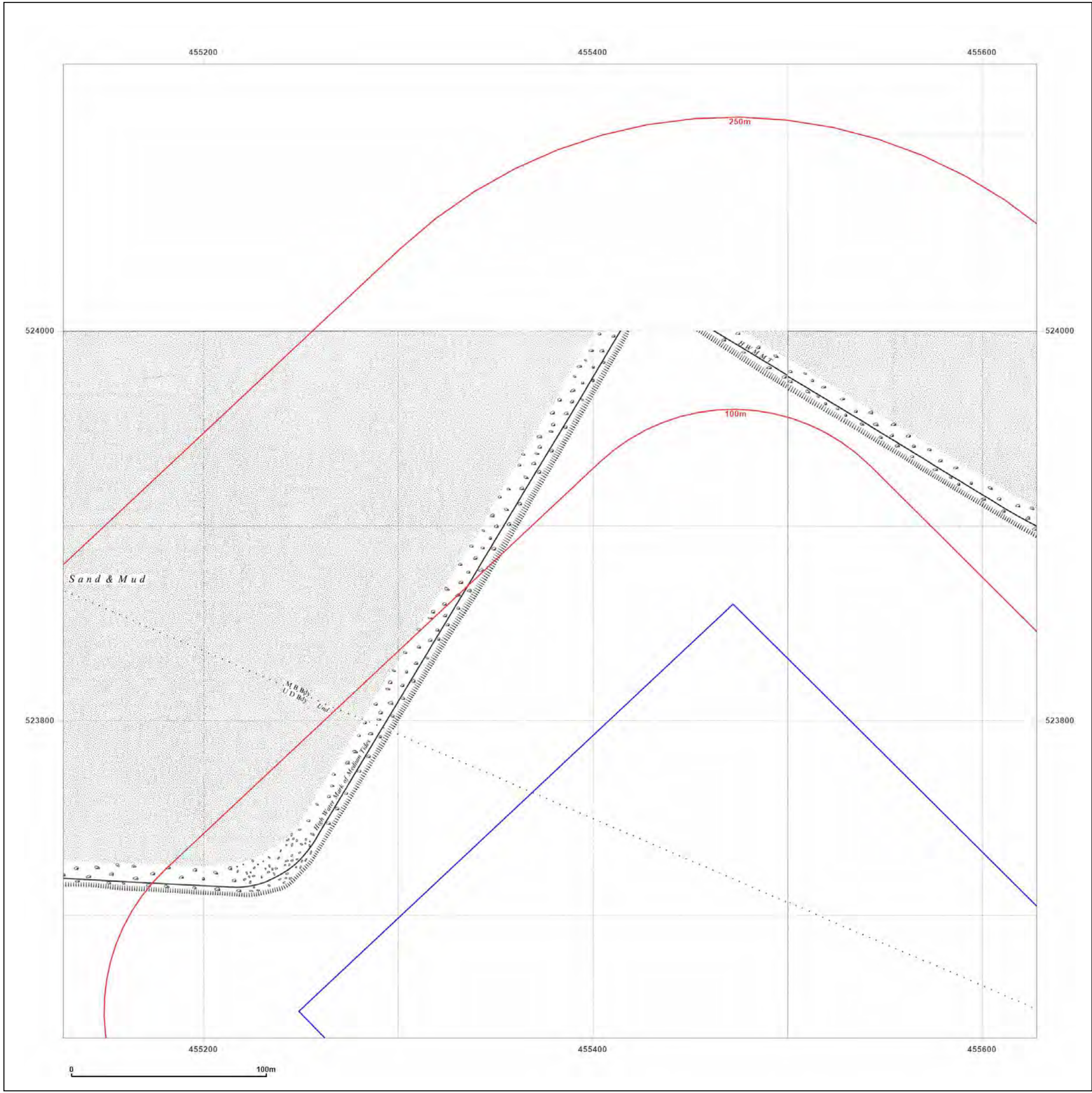
Map date: 1964-1969

Scale: 1:1,250

Printed at: 1:2,000



<p>Surveyed 1963 Revised 1963 Edition N/A Copyright 1964 Levelled 1959</p>		<p>Surveyed 1969 Revised 1969 Edition N/A Copyright 1969 Levelled 1959</p>
<p>Surveyed 1952 Revised 1963 Edition N/A Copyright 1964 Levelled 1959</p>		<p>Surveyed 1963 Revised 1963 Edition N/A Copyright 1964 Levelled 1959</p>



Produced by
Groundsure Insights
T: 08444 159000
E: info@groundsure.com
W: www.groundsure.com

© Crown copyright and database rights 2018 Ordnance Survey 100035207

Production date: 20 June 2022

Map legend available at:
www.groundsure.com/sites/default/files/groundsure_legend.pdf

Site Details:

455713 , 523379

Client Ref: GLR_-_Teesside_-_PD_Ports
Report Ref: GS-8836185_1250_1_3
Grid Ref: 455378, 523887

Map Name: National Grid

Map date: 1970-1974

Scale: 1:1,250

Printed at: 1:2,000



Surveyed 1952 Revised 1969 Edition N/A Copyright 1970 Levelled 1959	Surveyed N/A Revised N/A Edition N/A Copyright N/A Levelled N/A
Surveyed 1952 Revised 1970 Edition N/A Copyright 1971 Levelled 1959	Surveyed 1952 Revised 1973 Edition N/A Copyright 1974 Levelled 1959

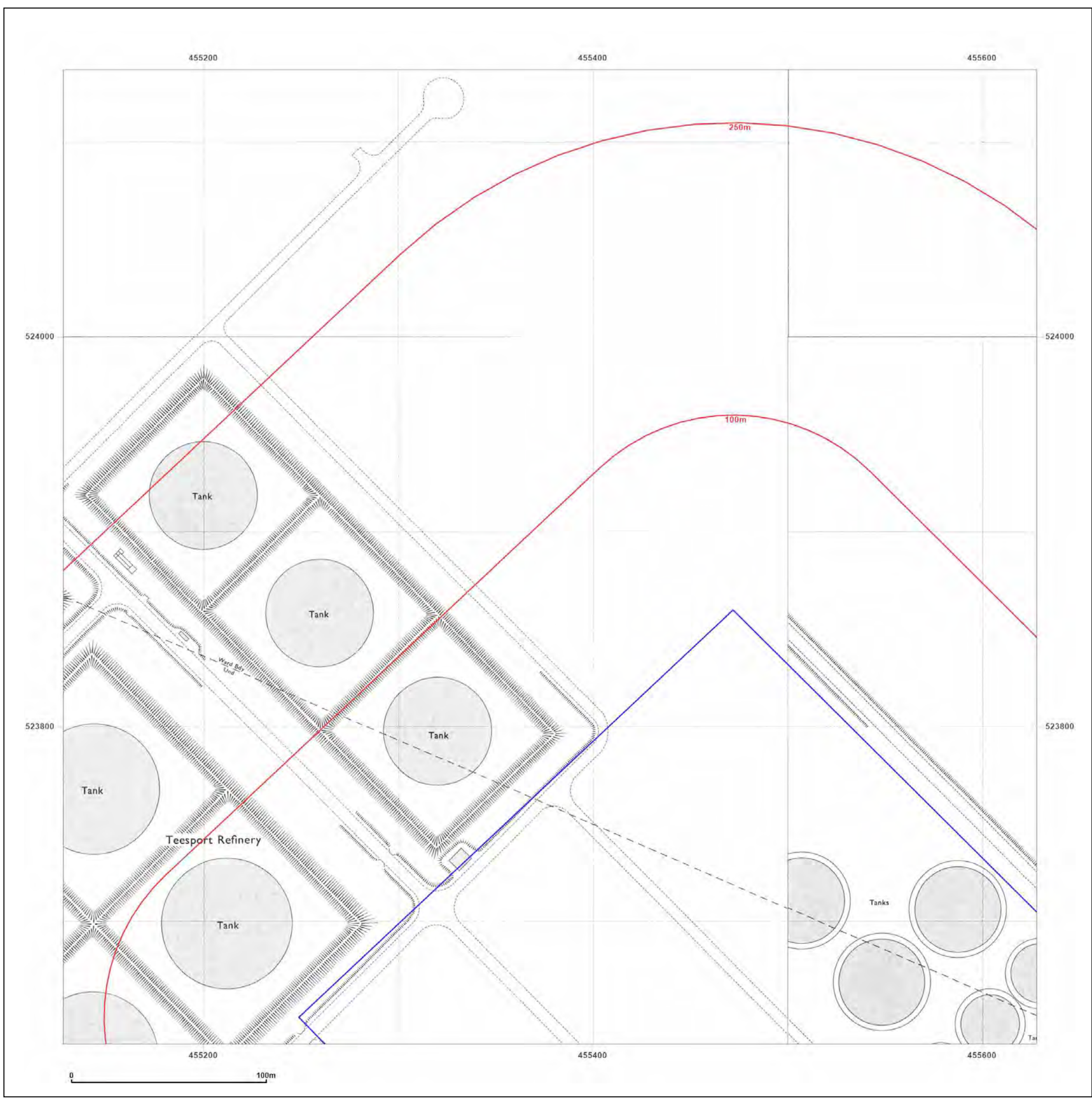


Produced by
 Groundsure Insights
 T: 08444 159000
 E: info@groundsure.com
 W: www.groundsure.com

© Crown copyright and database rights 2018 Ordnance Survey 100035207

Production date: 20 June 2022

Map legend available at:
www.groundsure.com/sites/default/files/groundsure_legend.pdf



Site Details:

455713 , 523379

Client Ref: GLR_-_Teesside_-_PD_Ports
Report Ref: GS-8836185_1250_1_3
Grid Ref: 455378, 523887

Map Name: National Grid

Map date: 1974

Scale: 1:1,250

Printed at: 1:2,000



Surveyed N/A
 Revised N/A
 Edition N/A
 Copyright N/A
 Levelled N/A

Surveyed N/A Revised N/A Edition N/A Copyright N/A Levelled N/A	

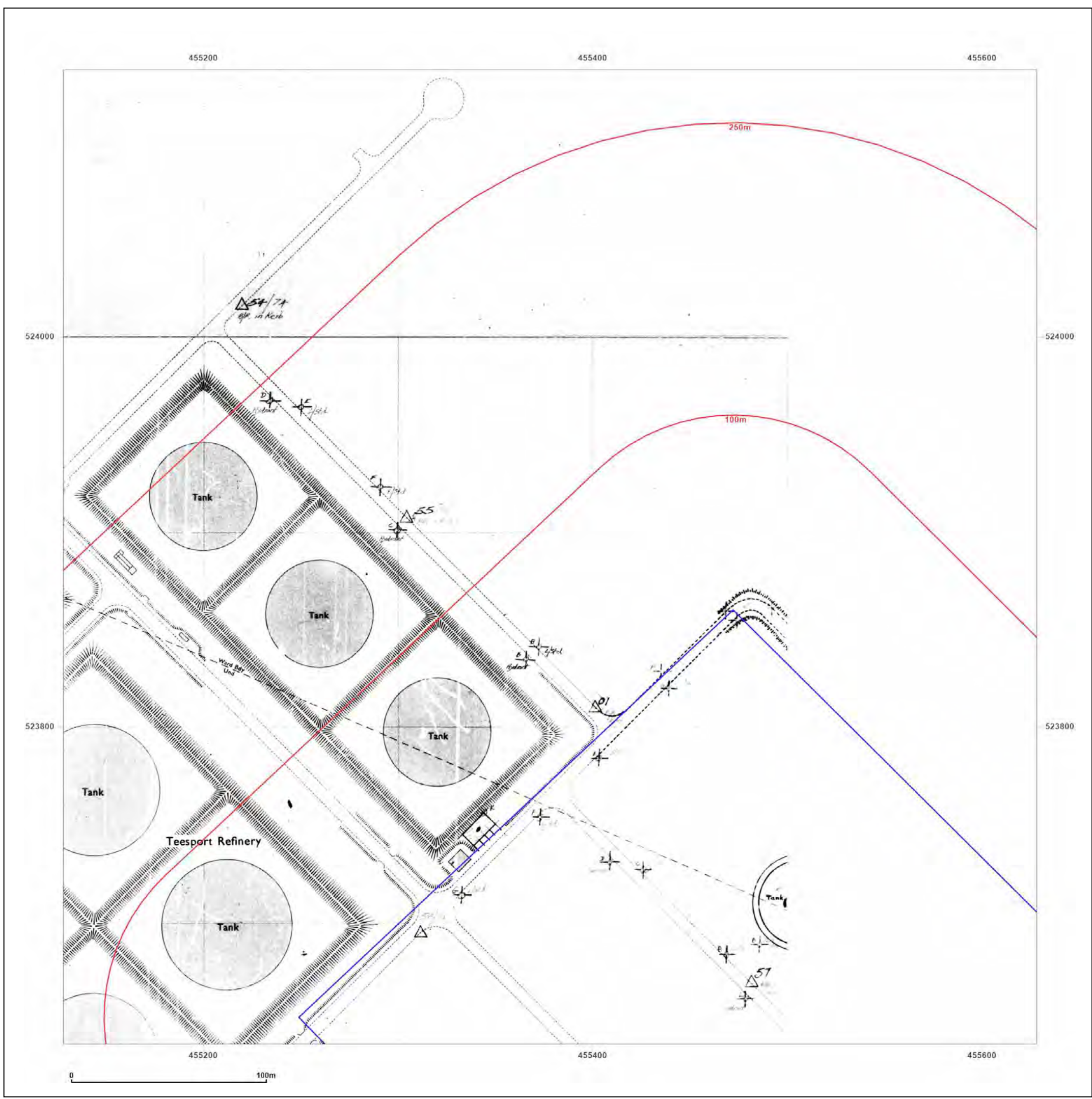


Produced by
 Groundsure Insights
 T: 08444 159000
 E: info@groundsure.com
 W: www.groundsure.com

© Crown copyright and database rights 2018 Ordnance Survey 100035207

Production date: 20 June 2022

Map legend available at:
www.groundsure.com/sites/default/files/groundsure_legend.pdf



Site Details:

455713 , 523379

Client Ref: GLR_-_Teesside_-_PD_Ports
Report Ref: GS-8836185_1250_1_3
Grid Ref: 455378, 523887

Map Name: National Grid

Map date: 1984-1989


Scale: 1:1,250

Printed at: 1:2,000



Surveyed 1952
 Revised 1989
 Edition N/A
 Copyright 1989
 Levelled N/A

Surveyed 1959
 Revised 1984
 Edition N/A
 Copyright 1984
 Levelled 1959

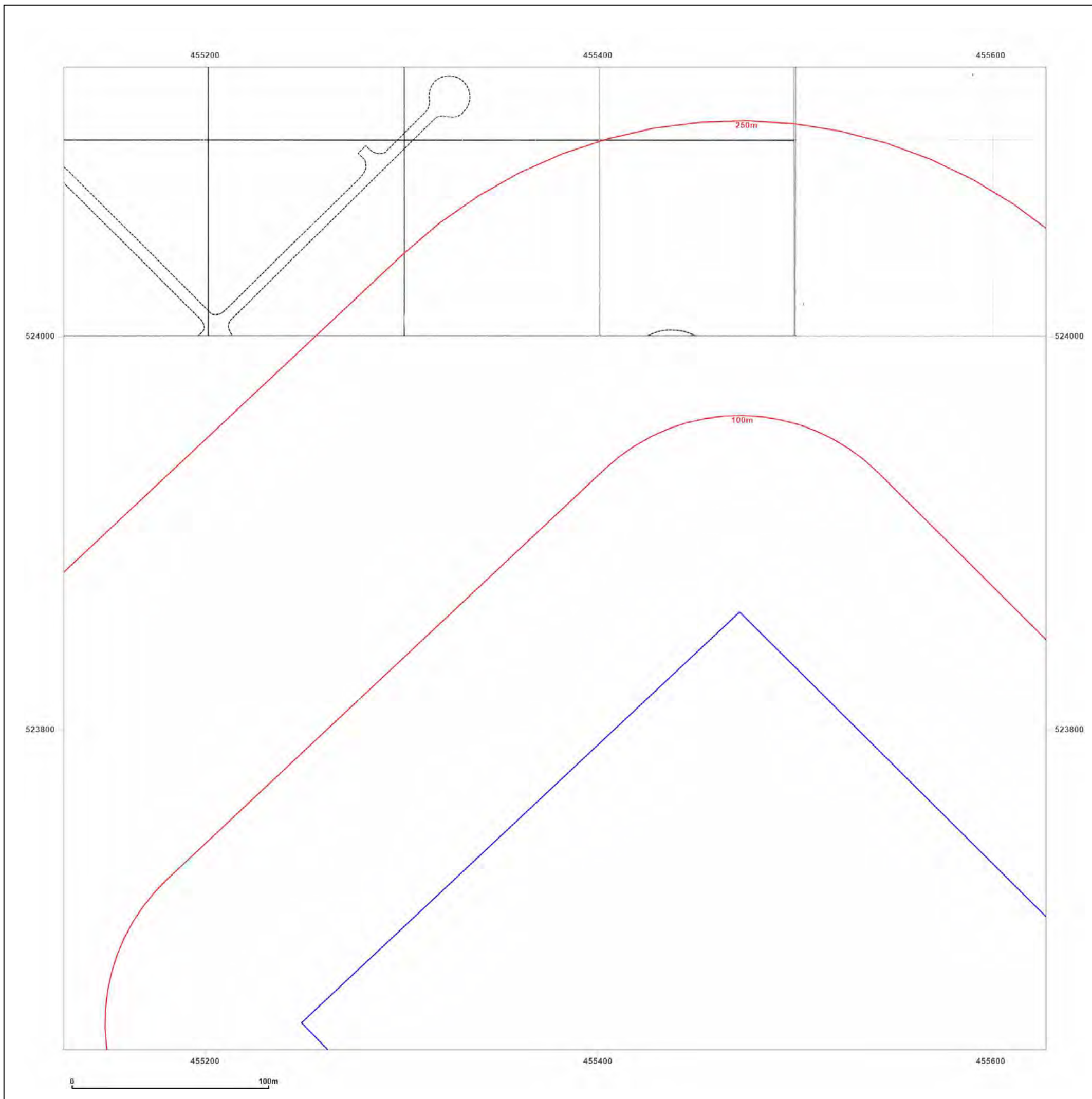


Produced by
 Groundsure Insights
 T: 08444 159000
 E: info@groundsure.com
 W: www.groundsure.com

© Crown copyright and database rights 2018 Ordnance Survey 100035207

Production date: 20 June 2022

Map legend available at:
www.groundsure.com/sites/default/files/groundsure_legend.pdf



Site Details:

455713 , 523379

Client Ref: GLR_-_Teesside_-_PD_Ports
Report Ref: GS-8836185_1250_1_3
Grid Ref: 455378, 523887

Map Name: National Grid

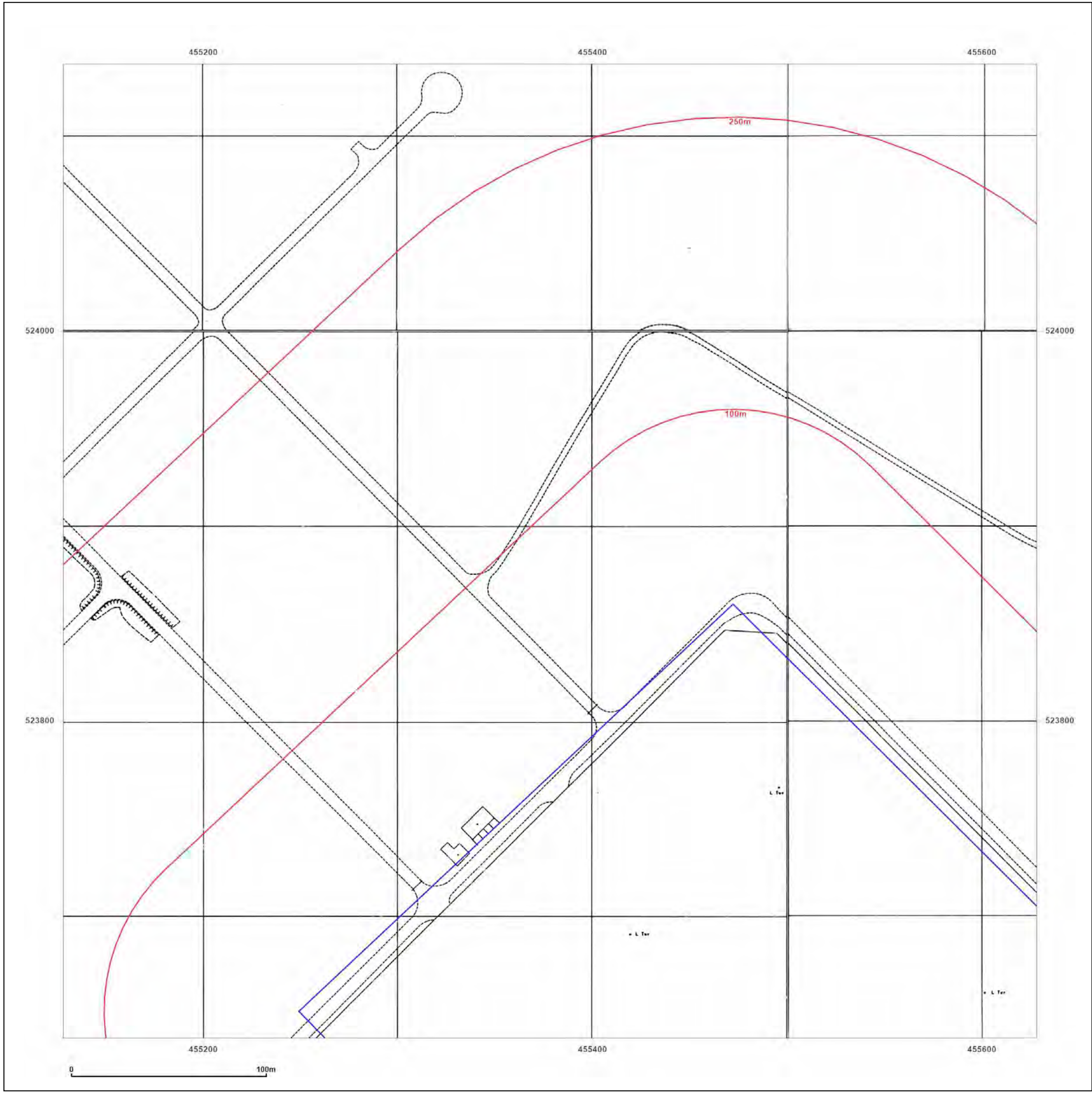
Map date: 1989-1990

Scale: 1:1,250

Printed at: 1:2,000



<p>Surveyed 1952 Revised 1989 Edition N/A Copyright 1989 Levelled N/A</p>	<p>Surveyed 1952 Revised 1989 Edition N/A Copyright 1989 Levelled N/A</p>
<p>Surveyed N/A Revised N/A Edition N/A Copyright N/A Levelled N/A</p>	<p>Surveyed 1952 Revised 1973 Edition N/A Copyright 1990 Levelled N/A</p>



Produced by
 Groundsure Insights
 T: 08444 159000
 E: info@groundsure.com
 W: www.groundsure.com

© Crown copyright and database rights 2018 Ordnance Survey 100035207

Production date: 20 June 2022

Map legend available at:
www.groundsure.com/sites/default/files/groundsure_legend.pdf

Site Details:

455713 , 523379

Client Ref: GLR_-_Teesside_-_PD_Ports
Report Ref: GS-8836185_1250_1_3
Grid Ref: 455378, 523887

Map Name: National Grid

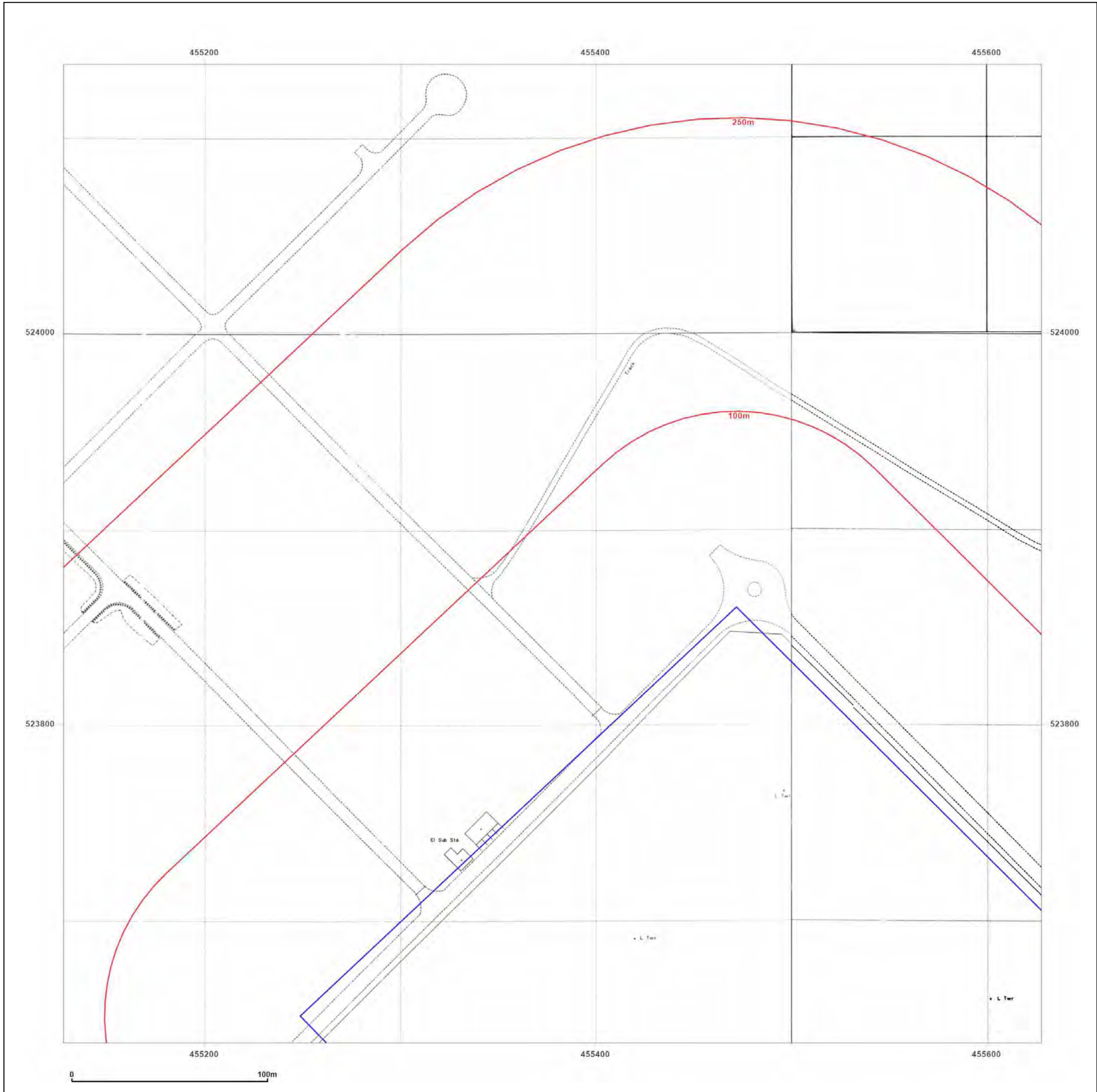
Map date: 1989-1993

Scale: 1:1,250

Printed at: 1:2,000



Surveyed 1993 Revised 1993 Edition N/A Copyright N/A Levelled N/A	Surveyed 1989 Revised 1989 Edition N/A Copyright 1989 Levelled N/A
Surveyed 1993 Revised 1993 Edition N/A Copyright N/A Levelled N/A	Surveyed N/A Revised N/A Edition N/A Copyright 1993 Levelled N/A



Produced by
 Groundsure Insights
 T: 08444 159000
 E: info@groundsure.com
 W: www.groundsure.com

© Crown copyright and database rights 2018 Ordnance Survey 100035207

Production date: 20 June 2022

Map legend available at:
www.groundsure.com/sites/default/files/groundsure_legend.pdf

Site Details:

455713 , 523379

Client Ref: GLR_-_Teesside_-_PD_Ports
Report Ref: GS-8836185_1250_1_3
Grid Ref: 455378, 523887

Map Name: National Grid


Map date: 1993

Scale: 1:1,250

Printed at: 1:2,000



Surveyed N/A
 Revised N/A
 Edition N/A
 Copyright 1993
 Levelled N/A

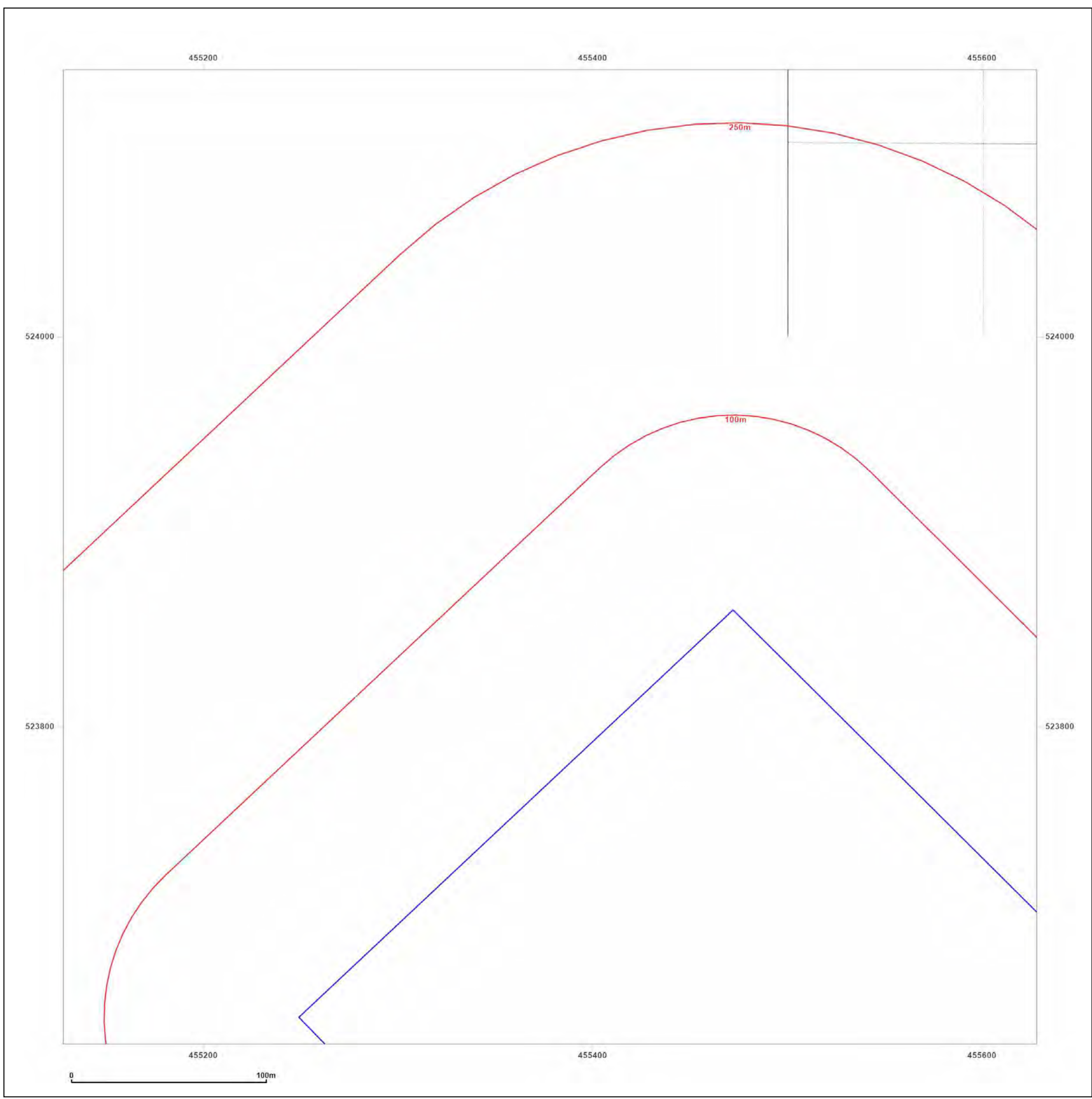


Produced by
 Groundsure Insights
 T: 08444 159000
 E: info@groundsure.com
 W: www.groundsure.com

© Crown copyright and database rights 2018 Ordnance Survey 100035207

Production date: 20 June 2022

Map legend available at:
www.groundsure.com/sites/default/files/groundsure_legend.pdf



Site Details:

455713 , 523379

Client Ref: GLR_-_Teesside_-_PD_Ports
Report Ref: GS-8836185_1250_1_3
Grid Ref: 455378, 523887

Map Name: National Grid


Map date: 1994

Scale: 1:1,250

Printed at: 1:2,000



Surveyed N/A
 Revised N/A
 Edition N/A
 Copyright 1994
 Levelled N/A

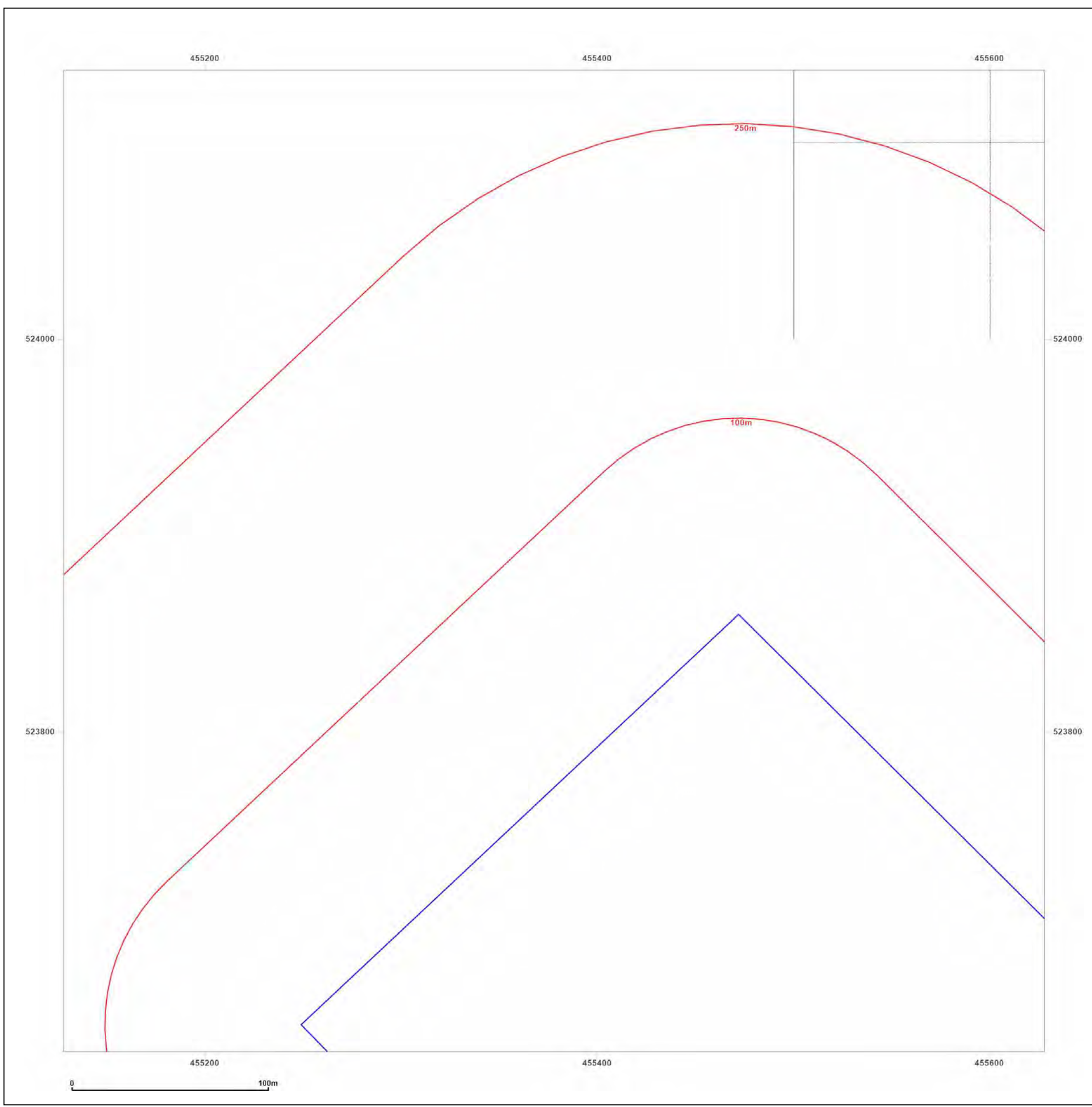


Produced by
 Groundsure Insights
 T: 08444 159000
 E: info@groundsure.com
 W: www.groundsure.com

© Crown copyright and database rights 2018 Ordnance Survey 100035207

Production date: 20 June 2022

Map legend available at:
www.groundsure.com/sites/default/files/groundsure_legend.pdf



Site Details:

455713 , 523379

Client Ref: GLR_-_Teesside_-_PD_Ports
Report Ref: GS-8836185_1250_1_3
Grid Ref: 455378, 523887

Map Name: National Grid


Map date: 1994

Scale: 1:1,250

Printed at: 1:2,000



Surveyed 1994
 Revised 1994
 Edition N/A
 Copyright 1994
 Levelled N/A

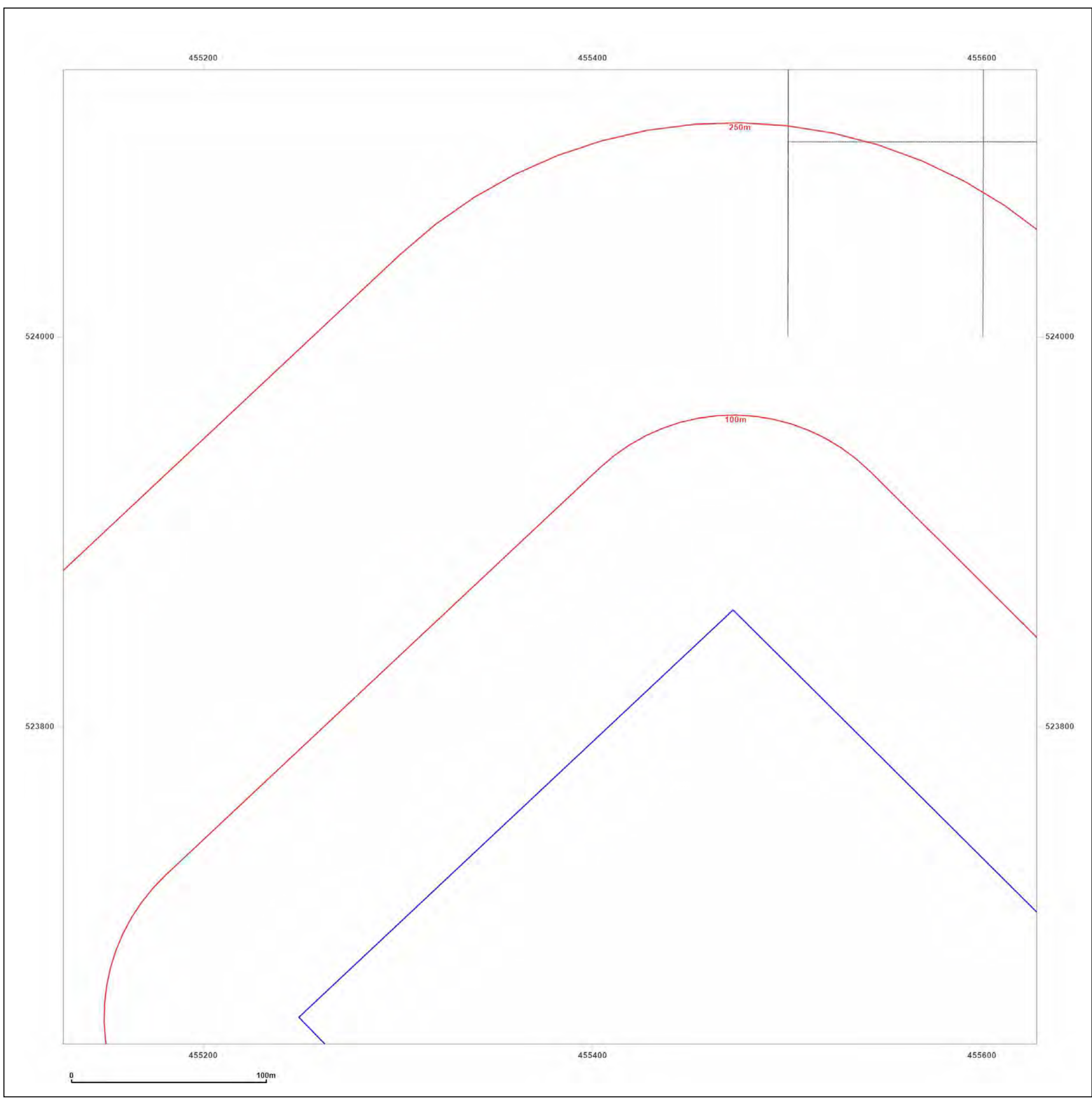


Produced by
 Groundsure Insights
 T: 08444 159000
 E: info@groundsure.com
 W: www.groundsure.com

© Crown copyright and database rights 2018 Ordnance Survey 100035207

Production date: 20 June 2022

Map legend available at:
www.groundsure.com/sites/default/files/groundsure_legend.pdf



Site Details:

455713 , 523379

Client Ref: GLR_-_Teesside_-_PD_Ports
Report Ref: GS-8836185_1250_2_1
Grid Ref: 455878, 522887

Map Name: National Grid


Map date: 1952-1953

Scale: 1:1,250

Printed at: 1:2,000



Surveyed 1952
 Revised 1952
 Edition N/A
 Copyright N/A
 Levelled 1948



Surveyed 1952
 Revised 1952
 Edition N/A
 Copyright N/A
 Levelled 1948

Surveyed 1953
 Revised 1953
 Edition N/A
 Copyright N/A
 Levelled 1948

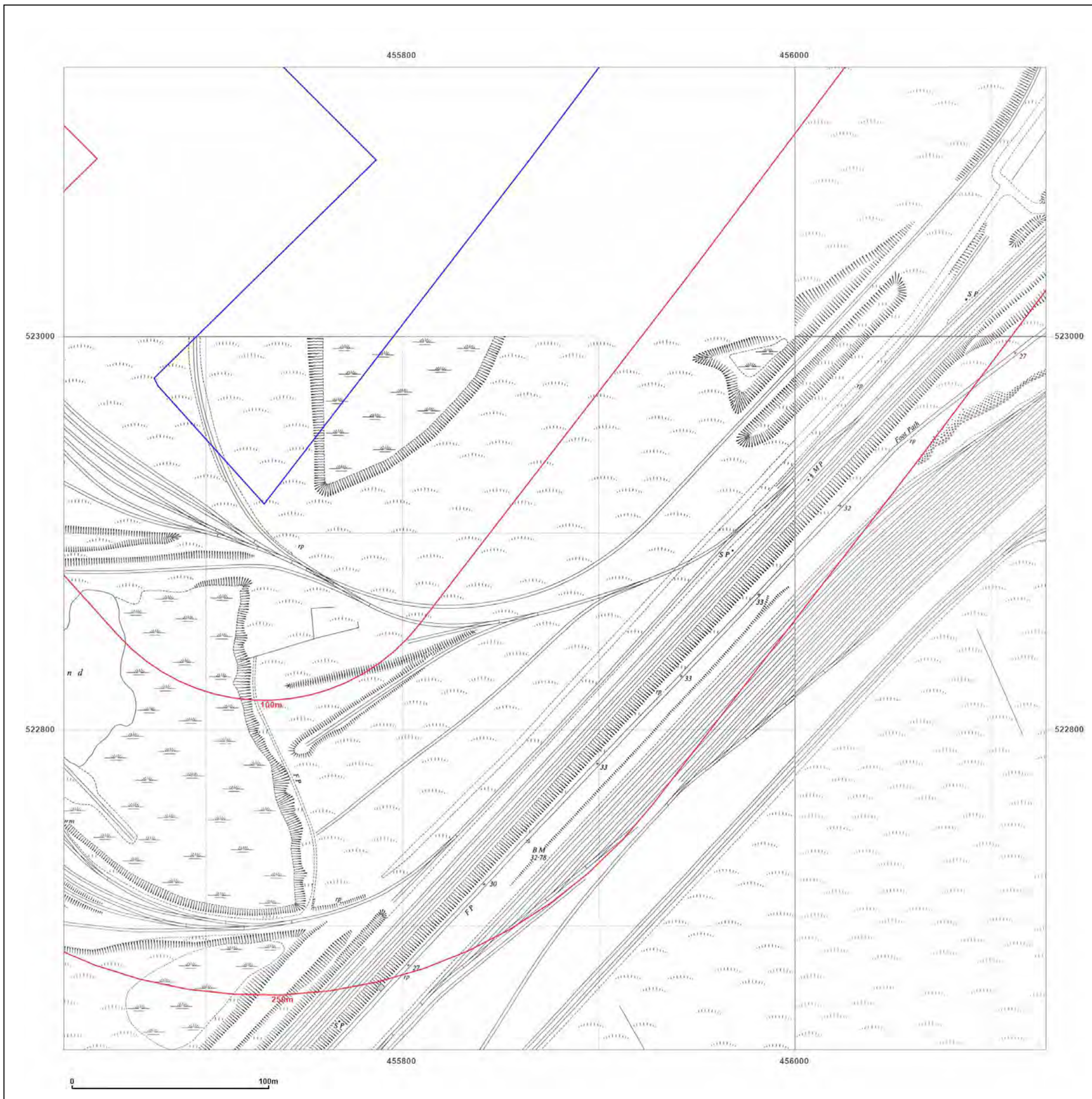


Produced by
 Groundsure Insights
 T: 08444 159000
 E: info@groundsure.com
 W: www.groundsure.com

© Crown copyright and database rights 2018 Ordnance Survey 100035207

Production date: 20 June 2022

Map legend available at:
www.groundsure.com/sites/default/files/groundsure_legend.pdf



Site Details:

455713 , 523379

Client Ref: GLR_-_Teesside_-_PD_Ports
Report Ref: GS-8836185_1250_2_1
Grid Ref: 455878, 522887

Map Name: National Grid


Map date: 1953-1954

Scale: 1:1,250

Printed at: 1:2,000



Surveyed N/A
 Revised N/A
 Edition N/A
 Copyright N/A
 Levelled N/A

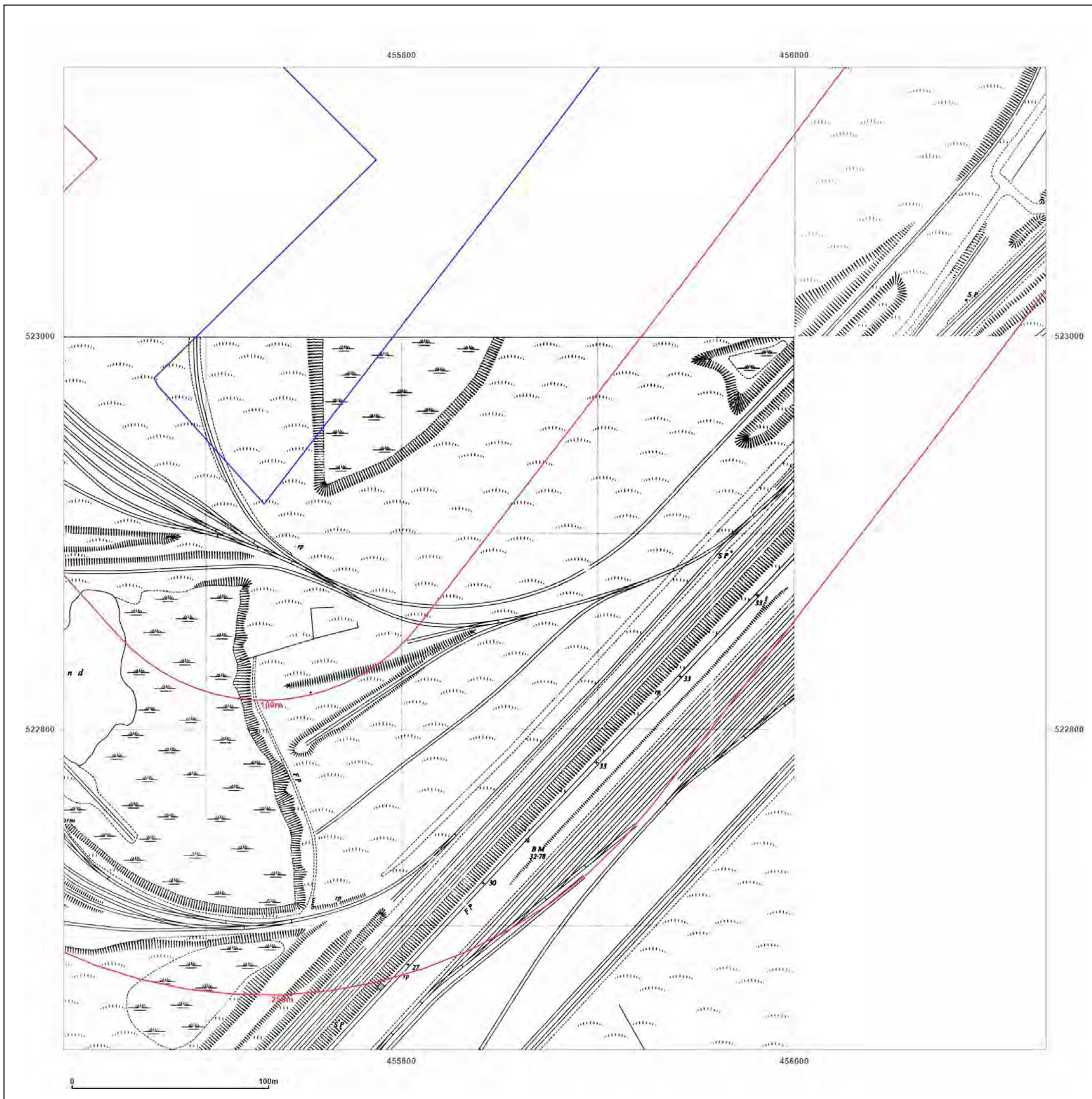


Produced by
 Groundsure Insights
 T: 08444 159000
 E: info@groundsure.com
 W: www.groundsure.com

© Crown copyright and database rights 2018 Ordnance Survey 100035207

Production date: 20 June 2022

Map legend available at:
www.groundsure.com/sites/default/files/groundsure_legend.pdf



Site Details:

455713 , 523379

Client Ref: GLR_-_Teesside_-_PD_Ports
Report Ref: GS-8836185_1250_2_1
Grid Ref: 455878, 522887

Map Name: National Grid

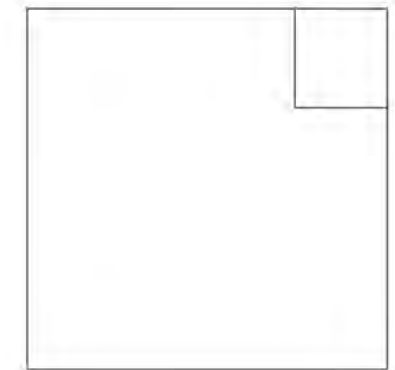
Map date: 1963

Scale: 1:1,250

Printed at: 1:2,000



Surveyed 1952
 Revised 1962
 Edition N/A
 Copyright 1963
 Levelled 1959

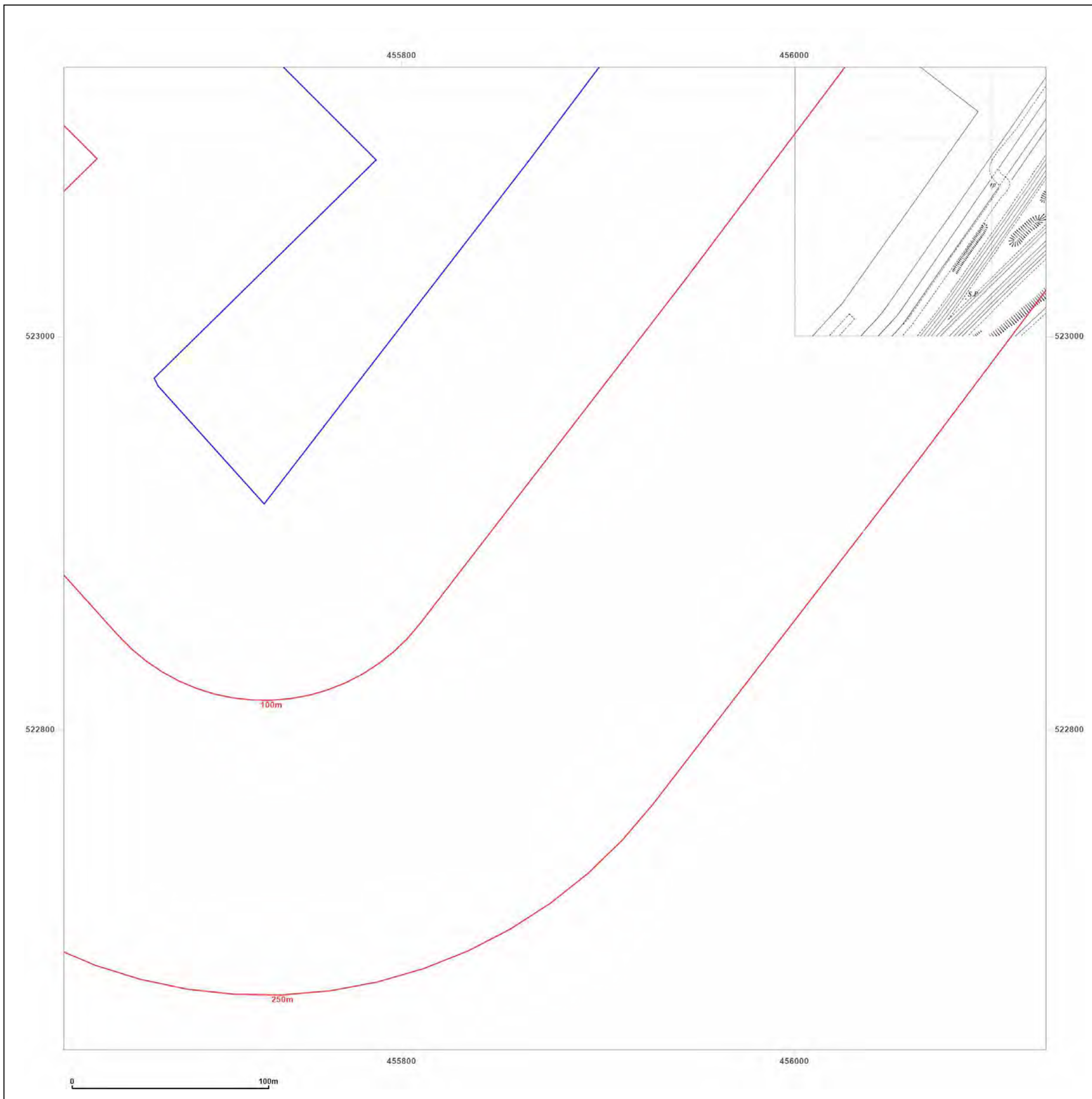


Produced by
 Groundsure Insights
 T: 08444 159000
 E: info@groundsure.com
 W: www.groundsure.com

© Crown copyright and database rights 2018 Ordnance Survey 100035207

Production date: 20 June 2022

Map legend available at:
www.groundsure.com/sites/default/files/groundsure_legend.pdf



Site Details:

455713 , 523379

Client Ref: GLR_-_Teesside_-_PD_Ports
Report Ref: GS-8836185_1250_2_1
Grid Ref: 455878, 522887

Map Name: National Grid

Map date: 1959-1964

Scale: 1:1,250

Printed at: 1:2,000



Surveyed 1952 Revised 1963 Edition N/A Copyright 1964 Levelled 1959	Surveyed 1952 Revised 1959 Edition N/A Copyright 1960 Levelled 1948
Surveyed 1952 Revised 1958 Edition N/A Copyright 1959 Levelled 1948	Surveyed 1953 Revised 1958 Edition N/A Copyright 1959 Levelled 1948

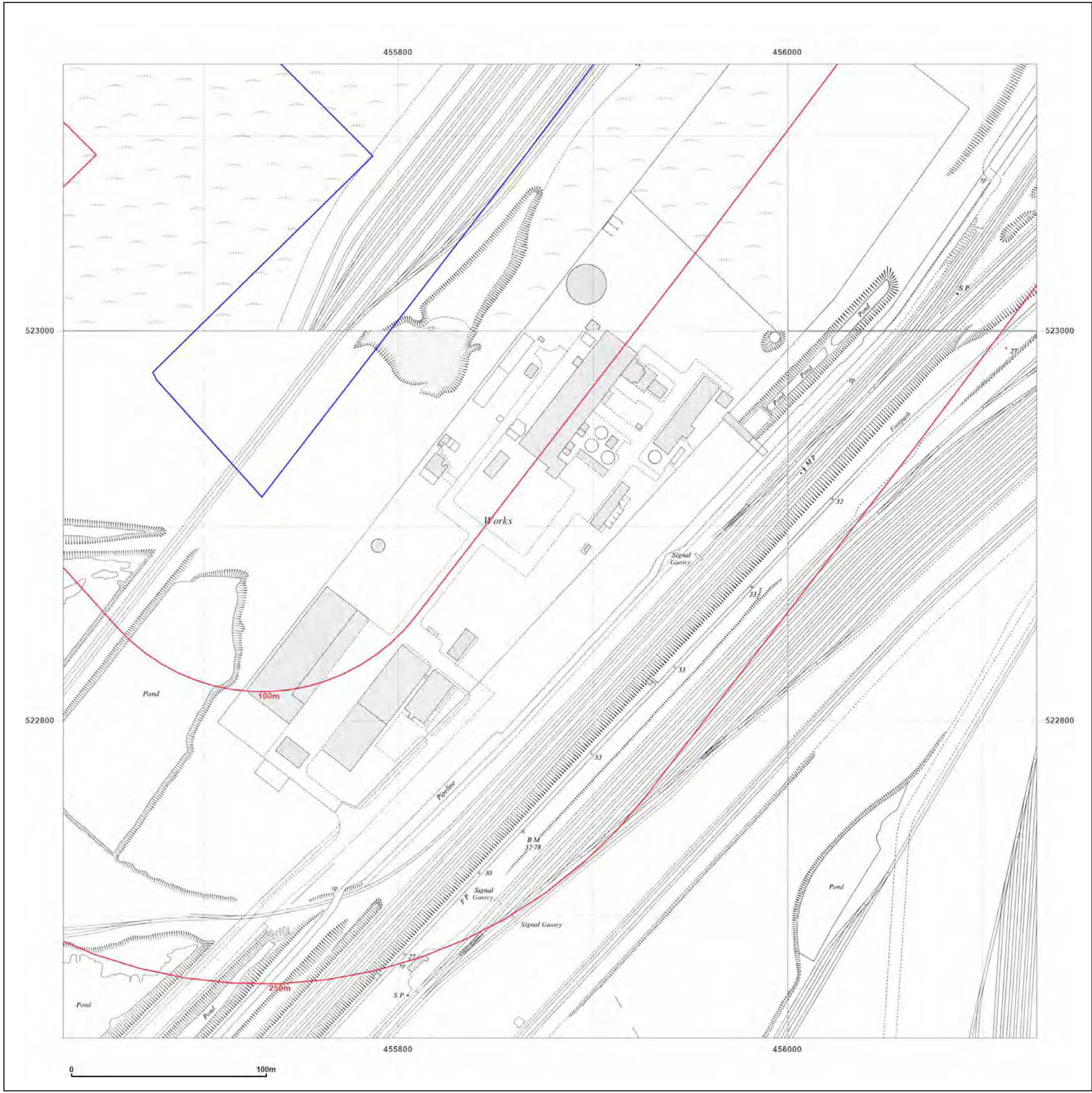


Produced by
 Groundsure Insights
 T: 08444 159000
 E: info@groundsure.com
 W: www.groundsure.com

© Crown copyright and database rights 2018 Ordnance Survey 100035207

Production date: 20 June 2022

Map legend available at:
www.groundsure.com/sites/default/files/groundsure_legend.pdf



Site Details:

455713 , 523379

Client Ref: GLR_-_Teesside_-_PD_Ports
Report Ref: GS-8836185_1250_2_1
Grid Ref: 455878, 522887

Map Name: National Grid

Map date: 1971-1974

Scale: 1:1,250

Printed at: 1:2,000



Surveyed 1952 Revised 1970 Edition N/A Copyright 1971 Levelled 1959	Surveyed 1952 Revised 1973 Edition N/A Copyright 1974 Levelled 1959
Surveyed 1952 Revised 1970 Edition N/A Copyright 1971 Levelled 1959	Surveyed 1953 Revised 1973 Edition N/A Copyright 1974 Levelled 1959




Produced by
 Groundsure Insights
 T: 08444 159000
 E: info@groundsure.com
 W: www.groundsure.com

© Crown copyright and database rights 2018 Ordnance Survey 100035207

Production date: 20 June 2022

Map legend available at:
www.groundsure.com/sites/default/files/groundsure_legend.pdf



Site Details:

455713 , 523379

Client Ref: GLR_-_Teesside_-_PD_Ports
Report Ref: GS-8836185_1250_2_1
Grid Ref: 455878, 522887

Map Name: National Grid

Map date: 1974-1975

Scale: 1:1,250

Printed at: 1:2,000



Surveyed N/A
 Revised N/A
 Edition N/A
 Copyright N/A
 Levelled N/A

Surveyed N/A
 Revised N/A
 Edition N/A
 Copyright 1974
 Levelled N/A




Produced by
 Groundsure Insights
 T: 08444 159000
 E: info@groundsure.com
 W: www.groundsure.com

© Crown copyright and database rights 2018 Ordnance Survey 100035207

Production date: 20 June 2022

Map legend available at:
www.groundsure.com/sites/default/files/groundsure_legend.pdf



Site Details:

455713 , 523379

Client Ref: GLR_-_Teesside_-_PD_Ports
Report Ref: GS-8836185_1250_2_1
Grid Ref: 455878, 522887

Map Name: National Grid

Map date: 1975-1976

Scale: 1:1,250

Printed at: 1:2,000



Surveyed N/A
 Revised N/A
 Edition N/A
 Copyright N/A
 Levelled N/A

Surveyed N/A
 Revised N/A
 Edition N/A
 Copyright 1975
 Levelled N/A




Produced by
 Groundsure Insights
 T: 08444 159000
 E: info@groundsure.com
 W: www.groundsure.com

© Crown copyright and database rights 2018 Ordnance Survey 100035207

Production date: 20 June 2022

Map legend available at:
www.groundsure.com/sites/default/files/groundsure_legend.pdf



Site Details:

455713 , 523379

Client Ref: GLR_-_Teesside_-_PD_Ports
Report Ref: GS-8836185_1250_2_1
Grid Ref: 455878, 522887

Map Name: National Grid

Map date: 1977

Scale: 1:1,250

Printed at: 1:2,000



Surveyed N/A
 Revised N/A
 Edition N/A
 Copyright 1977
 Levelled N/A




Produced by
 Groundsure Insights
 T: 08444 159000
 E: info@groundsure.com
 W: www.groundsure.com

© Crown copyright and database rights 2018 Ordnance Survey 100035207

Production date: 20 June 2022

Map legend available at:
www.groundsure.com/sites/default/files/groundsure_legend.pdf



Site Details:

455713 , 523379

Client Ref: GLR_-_Teesside_-_PD_Ports
Report Ref: GS-8836185_1250_2_1
Grid Ref: 455878, 522887

Map Name: National Grid

Map date: 1976-1981

Scale: 1:1,250

Printed at: 1:2,000



Surveyed N/A Revised N/A Edition N/A Copyright 1976 Levelled N/A	Surveyed 1959 Revised 1981 Edition N/A Copyright 1981 Levelled 1959
--	---



Produced by
 Groundsure Insights
 T: 08444 159000
 E: info@groundsure.com
 W: www.groundsure.com

© Crown copyright and database rights 2018 Ordnance Survey 100035207

Production date: 20 June 2022

Map legend available at:
www.groundsure.com/sites/default/files/groundsure_legend.pdf



Site Details:

455713 , 523379

Client Ref: GLR_-_Teesside_-_PD_Ports
Report Ref: GS-8836185_1250_2_1
Grid Ref: 455878, 522887

Map Name: National Grid


Map date: 1983-1987

Scale: 1:1,250

Printed at: 1:2,000



Surveyed 1959 Revised 1983 Edition N/A Copyright 1983 Levelled 1959	Surveyed N/A Revised N/A Edition N/A Copyright 1983 Levelled 1959
---	---



Surveyed 1953
 Revised 1986
 Edition N/A
 Copyright 1987
 Levelled 1959




Produced by
 Groundsure Insights
 T: 08444 159000
 E: info@groundsure.com
 W: www.groundsure.com

© Crown copyright and database rights 2018 Ordnance Survey 100035207

Production date: 20 June 2022

Map legend available at:
www.groundsure.com/sites/default/files/groundsure_legend.pdf



Site Details:

455713 , 523379

Client Ref: GLR_-_Teesside_-_PD_Ports
Report Ref: GS-8836185_1250_2_1
Grid Ref: 455878, 522887

Map Name: National Grid


Map date: 1987-1990

Scale: 1:1,250

Printed at: 1:2,000



Surveyed 1959 Revised 1990 Edition N/A Copyright 1990 Levelled 1959	Surveyed 1959 Revised 1987 Edition N/A Copyright 1987 Levelled 1959
---	---

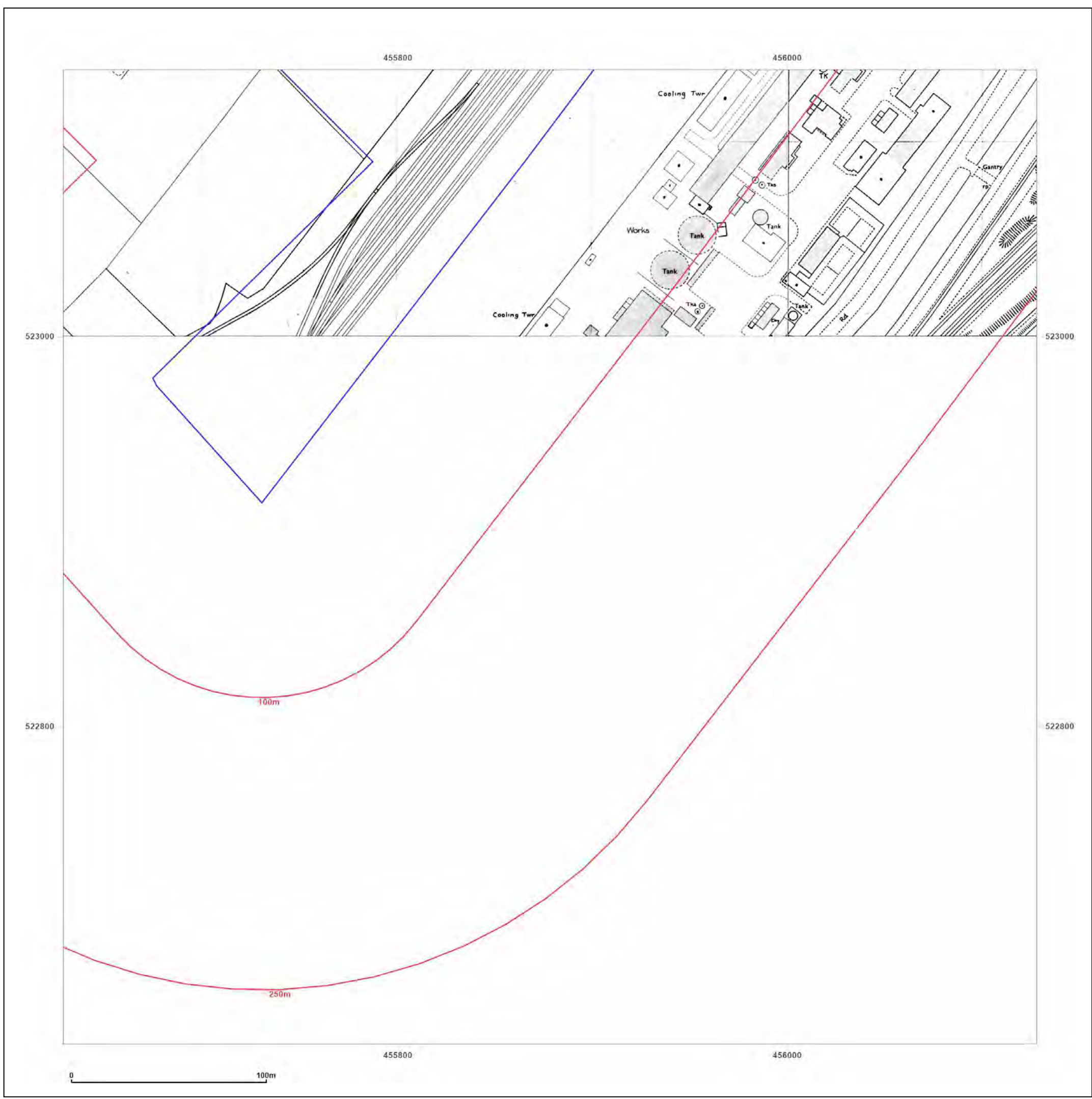


Produced by
 Groundsure Insights
 T: 08444 159000
 E: info@groundsure.com
 W: www.groundsure.com

© Crown copyright and database rights 2018 Ordnance Survey 100035207

Production date: 20 June 2022

Map legend available at:
www.groundsure.com/sites/default/files/groundsure_legend.pdf



Site Details:

455713 , 523379

Client Ref: GLR_-_Teesside_-_PD_Ports
Report Ref: GS-8836185_1250_2_1
Grid Ref: 455878, 522887

Map Name: National Grid

Map date: 1993

Scale: 1:1,250

Printed at: 1:2,000



Surveyed N/A
 Revised N/A
 Edition N/A
 Copyright 1993
 Levelled N/A

Surveyed 1993
 Revised 1993
 Edition N/A
 Copyright N/A
 Levelled N/A



Produced by
 Groundsure Insights
 T: 08444 159000
 E: info@groundsure.com
 W: www.groundsure.com

© Crown copyright and database rights 2018 Ordnance Survey 100035207

Production date: 20 June 2022

Map legend available at:
www.groundsure.com/sites/default/files/groundsure_legend.pdf



Site Details:

455713 , 523379

Client Ref: GLR_-_Teesside_-_PD_Ports
Report Ref: GS-8836185_1250_2_1
Grid Ref: 455878, 522887

Map Name: National Grid


Map date: 1994

Scale: 1:1,250

Printed at: 1:2,000



Surveyed N/A
 Revised N/A
 Edition N/A
 Copyright 1994
 Levelled N/A

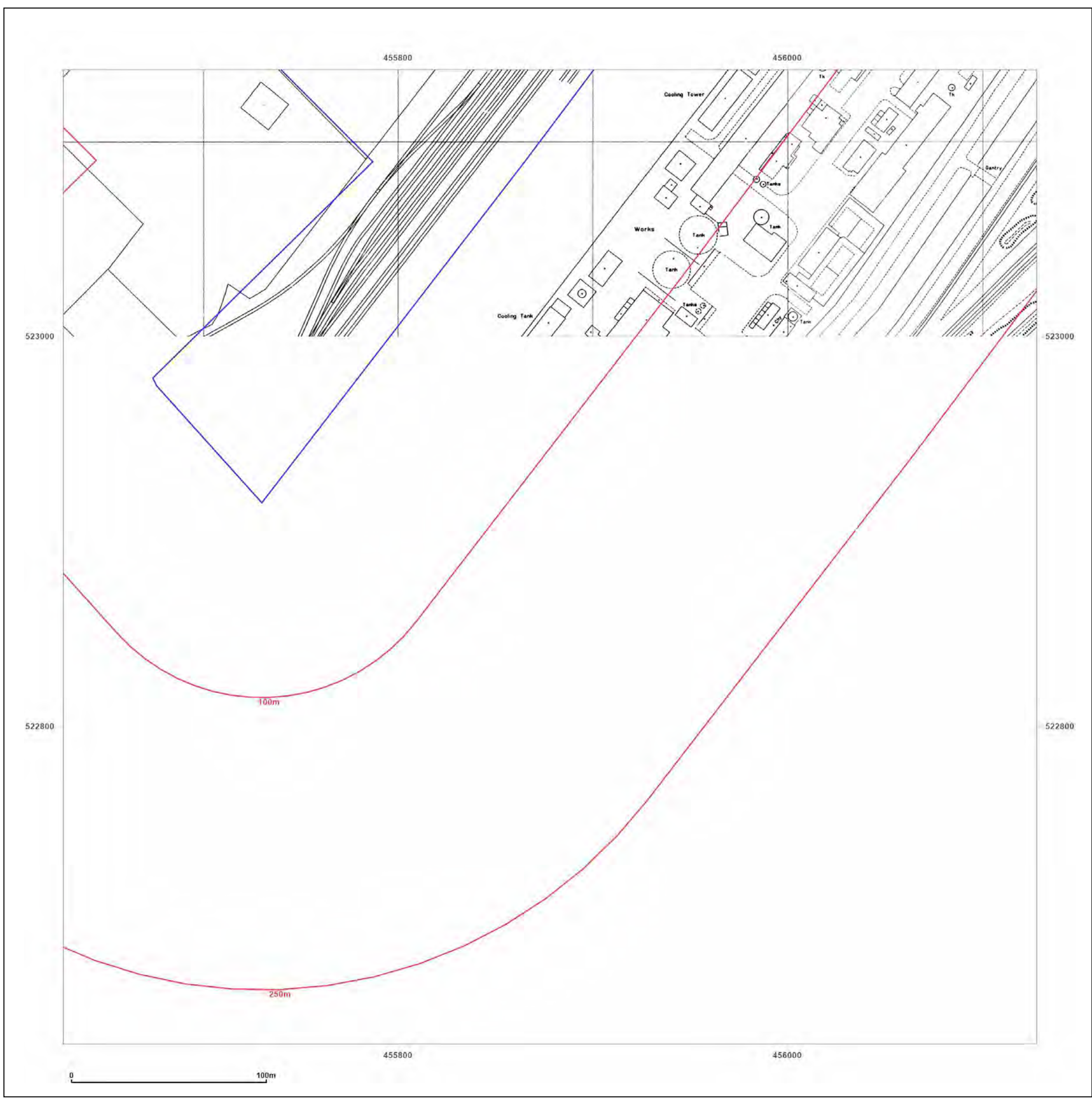


Produced by
 Groundsure Insights
 T: 08444 159000
 E: info@groundsure.com
 W: www.groundsure.com

© Crown copyright and database rights 2018 Ordnance Survey 100035207

Production date: 20 June 2022

Map legend available at:
www.groundsure.com/sites/default/files/groundsure_legend.pdf



Site Details:

455713 , 523379

Client Ref: GLR_-_Teesside_-_PD_Ports
Report Ref: GS-8836185_1250_2_1
Grid Ref: 455878, 522887

Map Name: National Grid

Map date: 1994

Scale: 1:1,250

Printed at: 1:2,000



Surveyed 1994
 Revised 1994
 Edition N/A
 Copyright 1994
 Levelled N/A

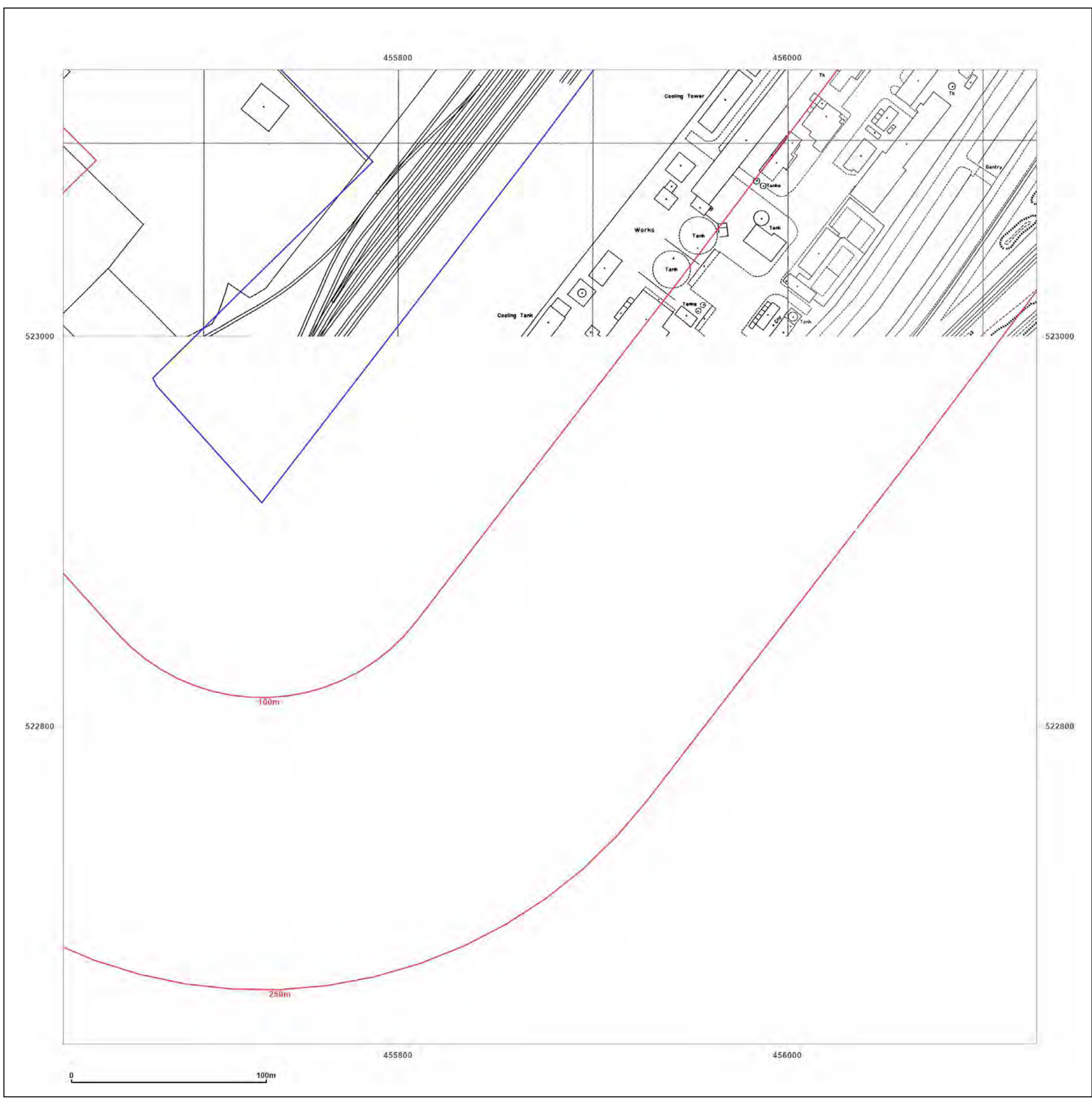


Produced by
 Groundsure Insights
 T: 08444 159000
 E: info@groundsure.com
 W: www.groundsure.com

© Crown copyright and database rights 2018 Ordnance Survey 100035207

Production date: 20 June 2022

Map legend available at:
www.groundsure.com/sites/default/files/groundsure_legend.pdf



Site Details:

455713 , 523379

Client Ref: GLR_-_Teesside_-_PD_Ports
Report Ref: GS-8836185_1250_2_2
Grid Ref: 455878, 523387

Map Name: National Grid


Map date: 1952

Scale: 1:1,250

Printed at: 1:2,000



Surveyed 1952
 Revised 1952
 Edition N/A
 Copyright N/A
 Levelled 1948



Surveyed 1952
 Revised 1952
 Edition N/A
 Copyright N/A
 Levelled 1948

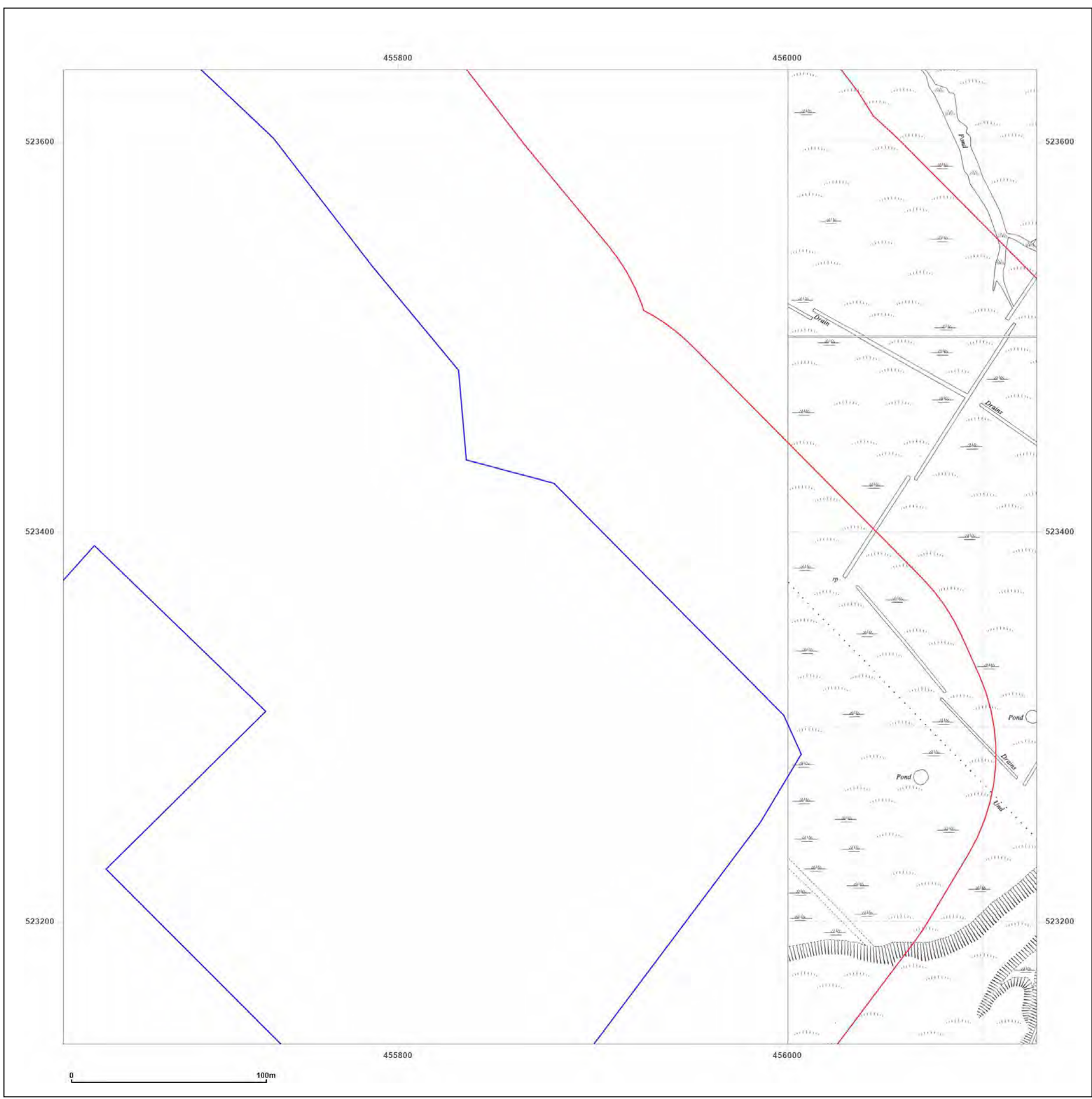


Produced by
 Groundsure Insights
 T: 08444 159000
 E: info@groundsure.com
 W: www.groundsure.com

© Crown copyright and database rights 2018 Ordnance Survey 100035207

Production date: 20 June 2022

Map legend available at:
www.groundsure.com/sites/default/files/groundsure_legend.pdf



Site Details:

455713 , 523379

Client Ref: GLR_-_Teesside_-_PD_Ports
Report Ref: GS-8836185_1250_2_2
Grid Ref: 455878, 523387

Map Name: National Grid


Map date: 1954

Scale: 1:1,250

Printed at: 1:2,000



Surveyed N/A
 Revised N/A
 Edition N/A
 Copyright N/A
 Levelled N/A



Surveyed N/A
 Revised N/A
 Edition N/A
 Copyright N/A
 Levelled N/A

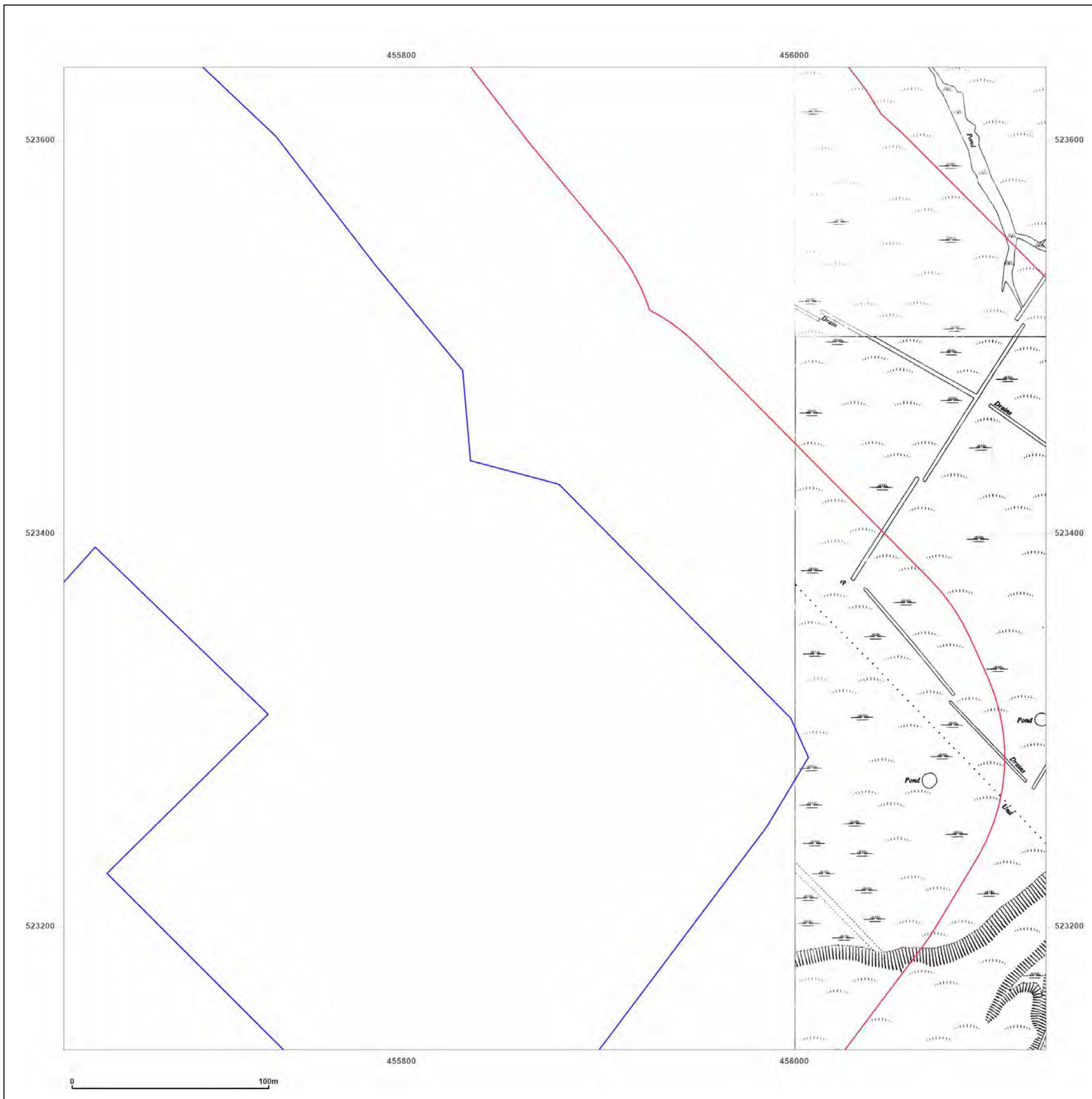


Produced by
 Groundsure Insights
 T: 08444 159000
 E: info@groundsure.com
 W: www.groundsure.com

© Crown copyright and database rights 2018 Ordnance Survey 100035207

Production date: 20 June 2022

Map legend available at:
www.groundsure.com/sites/default/files/groundsure_legend.pdf



Site Details:

455713 , 523379


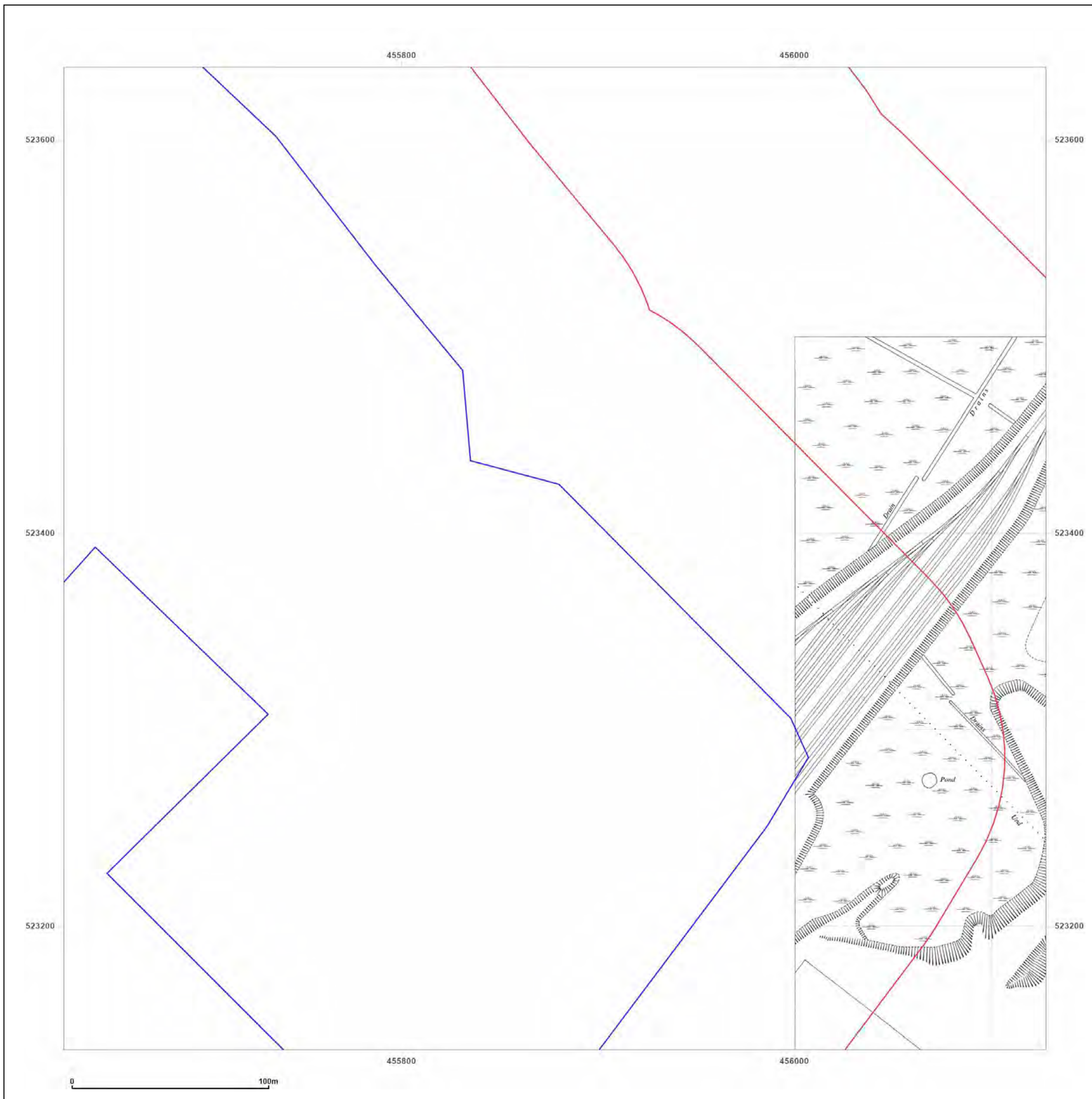
Client Ref: GLR_-_Teesside_-_PD_Ports
Report Ref: GS-8836185_1250_2_2
Grid Ref: 455878, 523387

Map Name: National Grid

Map date: 1963

Scale: 1:1,250

Printed at: 1:2,000



Surveyed 1852
 Revised 1962
 Edition N/A
 Copyright 1963
 Levelled 1959



Produced by
 Groundsure Insights
 T: 08444 159000
 E: info@groundsure.com
 W: www.groundsure.com

© Crown copyright and database rights 2018 Ordnance Survey 100035207

Production date: 20 June 2022

Map legend available at:
www.groundsure.com/sites/default/files/groundsure_legend.pdf

Site Details:

455713 , 523379

Client Ref: GLR_-_Teesside_-_PD_Ports
Report Ref: GS-8836185_1250_2_2
Grid Ref: 455878, 523387

Map Name: National Grid

Map date: 1960-1964

Scale: 1:1,250

Printed at: 1:2,000



Surveyed 1952 Revised 1963 Edition N/A Copyright 1964 Levelled 1959	Surveyed 1962 Revised 1962 Edition N/A Copyright 1963 Levelled 1959
Surveyed 1952 Revised 1963 Edition N/A Copyright 1964 Levelled 1959	Surveyed 1952 Revised 1959 Edition N/A Copyright 1960 Levelled 1948

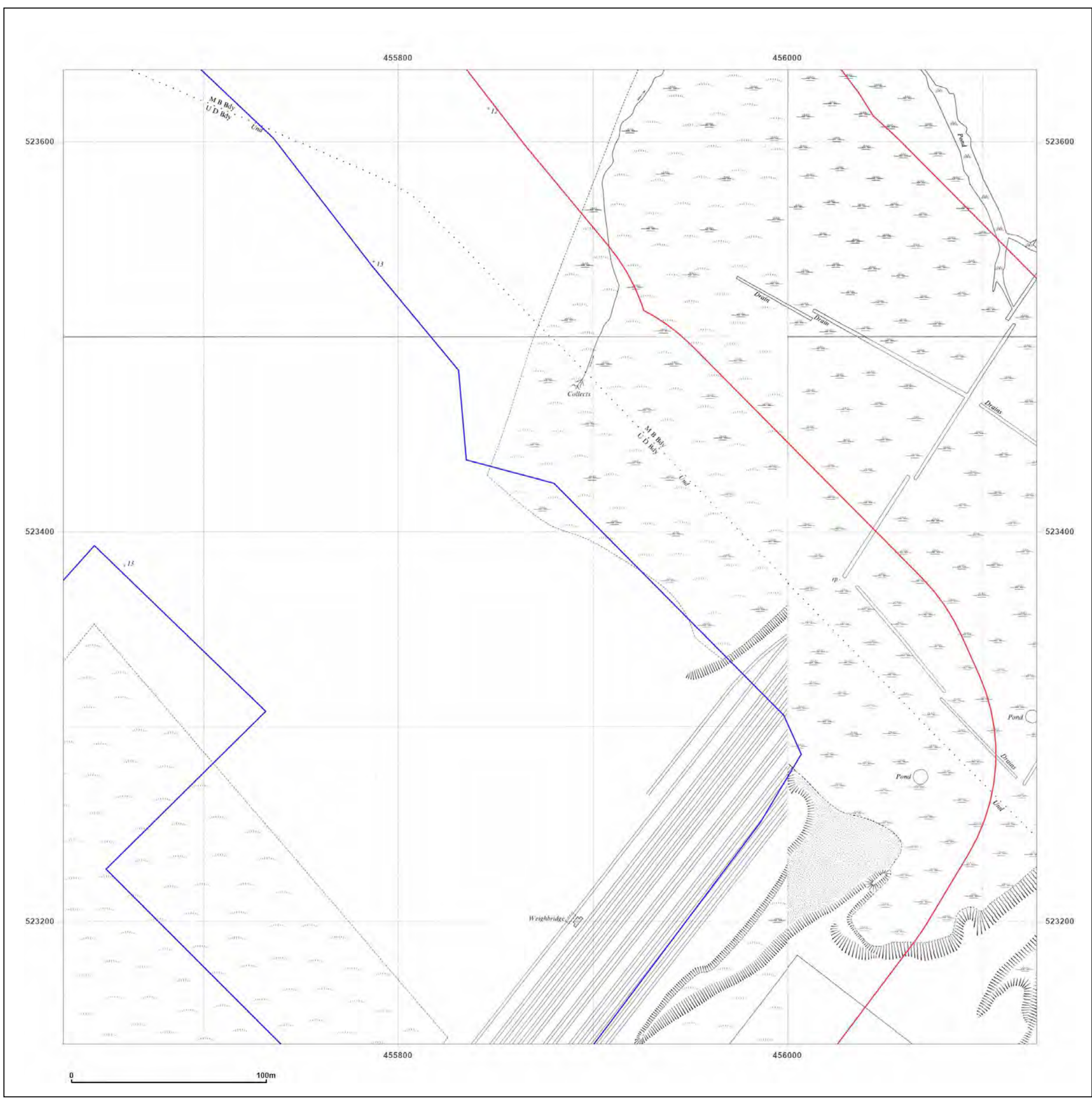


Produced by
 Groundsure Insights
 T: 08444 159000
 E: info@groundsure.com
 W: www.groundsure.com

© Crown copyright and database rights 2018 Ordnance Survey 100035207

Production date: 20 June 2022

Map legend available at:
www.groundsure.com/sites/default/files/groundsure_legend.pdf



Site Details:

455713 , 523379

Client Ref: GLR_-_Teesside_-_PD_Ports
Report Ref: GS-8836185_1250_2_2
Grid Ref: 455878, 523387

Map Name: National Grid

Map date: 1971-1974

Scale: 1:1,250

Printed at: 1:2,000



Surveyed 1952 Revised 1973 Edition N/A Copyright 1974 Levelled 1959	Surveyed 1952 Revised 1972 Edition N/A Copyright 1972 Levelled 1959
Surveyed 1952 Revised 1970 Edition N/A Copyright 1971 Levelled 1959	Surveyed 1952 Revised 1973 Edition N/A Copyright 1974 Levelled 1959

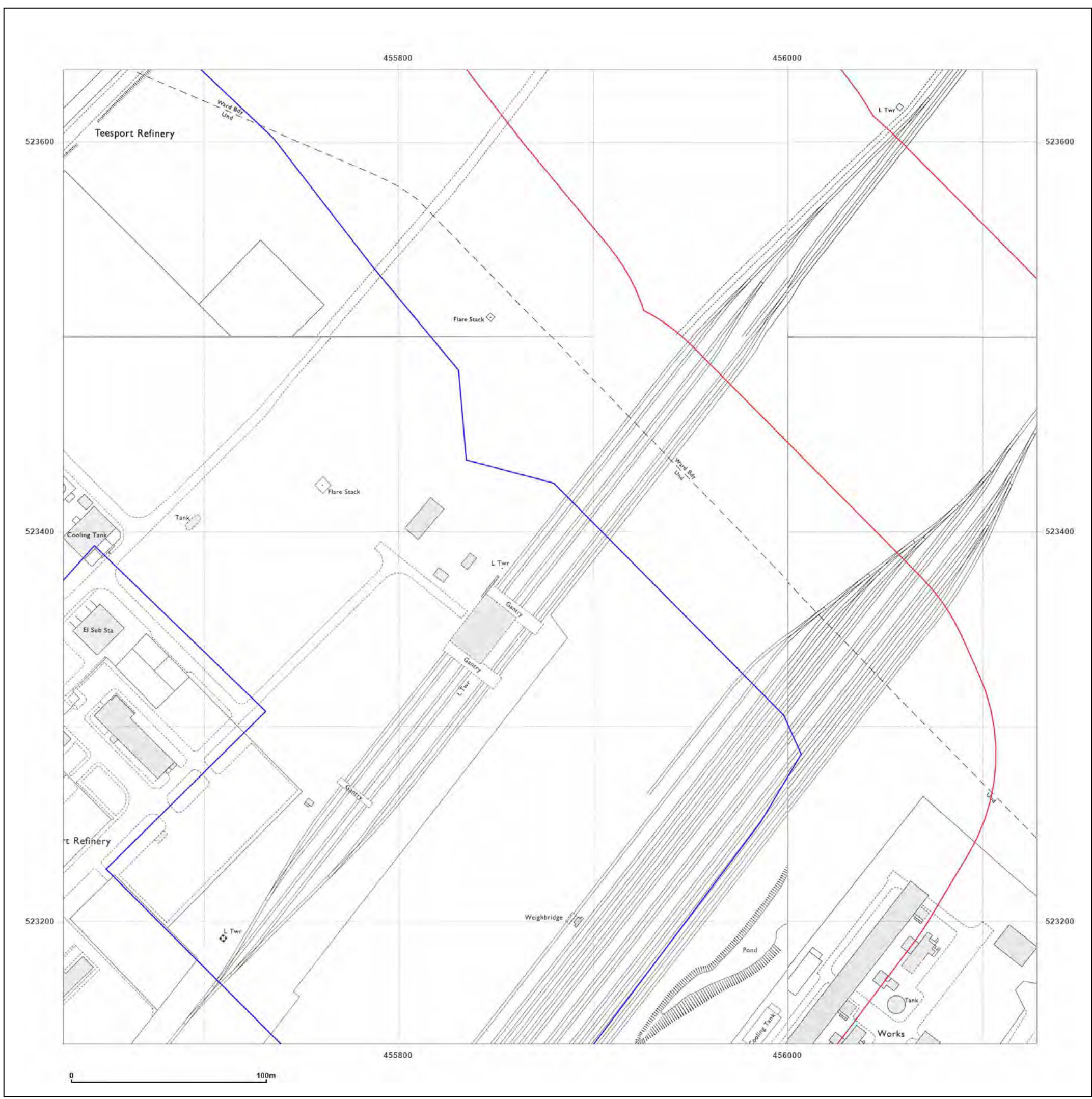


Produced by
 Groundsure Insights
 T: 08444 159000
 E: info@groundsure.com
 W: www.groundsure.com

© Crown copyright and database rights 2018 Ordnance Survey 100035207

Production date: 20 June 2022

Map legend available at:
www.groundsure.com/sites/default/files/groundsure_legend.pdf



Site Details:

455713 , 523379

Client Ref: GLR_-_Teesside_-_PD_Ports
Report Ref: GS-8836185_1250_2_2
Grid Ref: 455878, 523387

Map Name: National Grid


Map date: 1974-1975

Scale: 1:1,250

Printed at: 1:2,000



Surveyed N/A
 Revised N/A
 Edition N/A
 Copyright N/A
 Levelled N/A



Produced by
 Groundsure Insights
 T: 08444 159000
 E: info@groundsure.com
 W: www.groundsure.com

© Crown copyright and database rights 2018 Ordnance Survey 100035207

Production date: 20 June 2022

Map legend available at:
www.groundsure.com/sites/default/files/groundsure_legend.pdf

