

**Site Details:**

455713 , 523379

**Client Ref:** GLR\_-\_Teesside\_-\_PD\_Ports  
**Report Ref:** GS-8836185\_1250\_2\_2  
**Grid Ref:** 455878, 523387

**Map Name:** National Grid

**Map date:** 1976

**Scale:** 1:1,250

**Printed at:** 1:2,000



Surveyed N/A  
 Revised N/A  
 Edition N/A  
 Copyright N/A  
 Levelled N/A

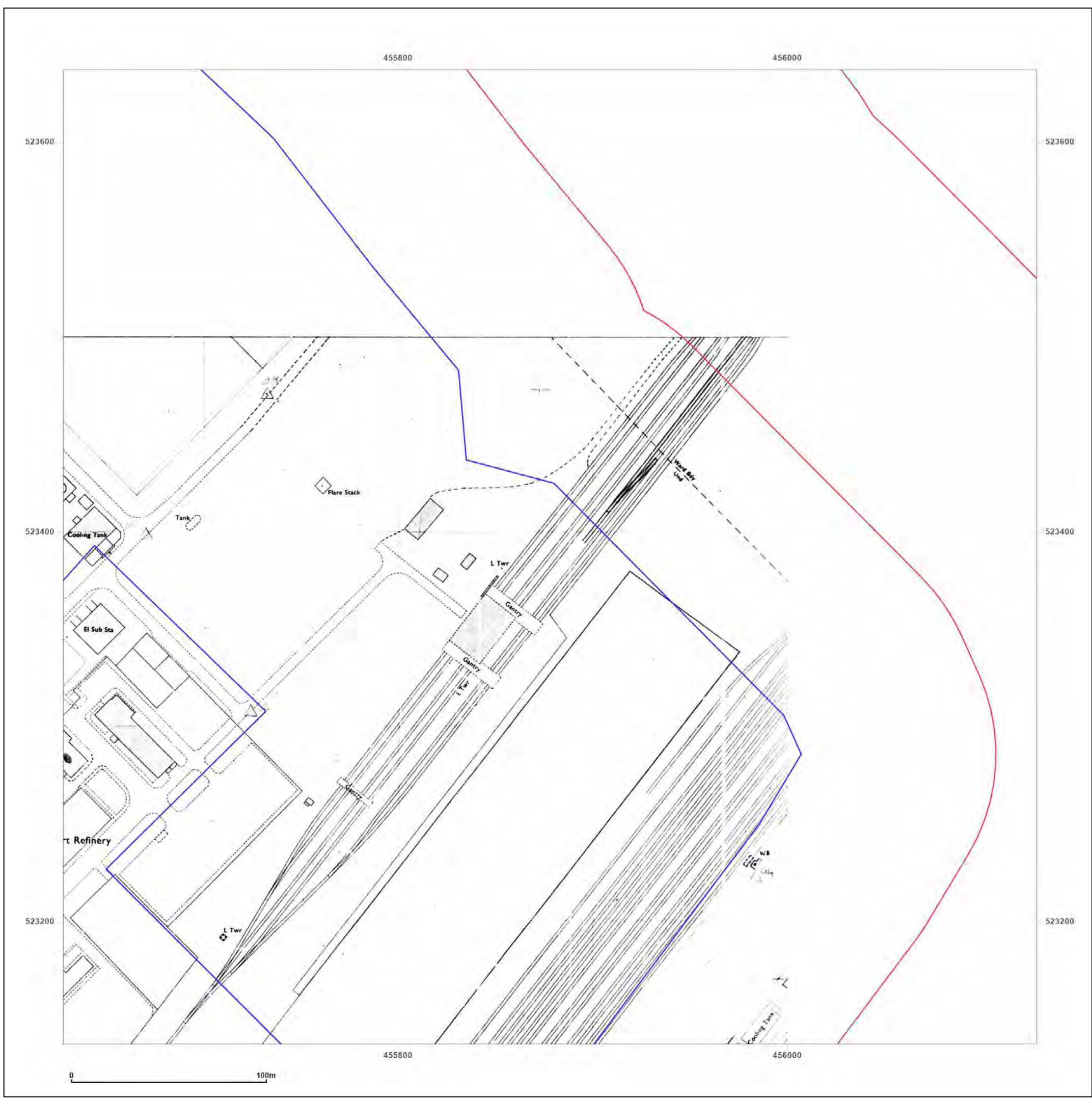


Produced by  
 Groundsure Insights  
 T: 08444 159000  
 E: [info@groundsure.com](mailto:info@groundsure.com)  
 W: [www.groundsure.com](http://www.groundsure.com)

© Crown copyright and database rights 2018 Ordnance Survey 100035207

Production date: 20 June 2022

Map legend available at:  
[www.groundsure.com/sites/default/files/groundsure\\_legend.pdf](http://www.groundsure.com/sites/default/files/groundsure_legend.pdf)



**Site Details:**

455713 , 523379

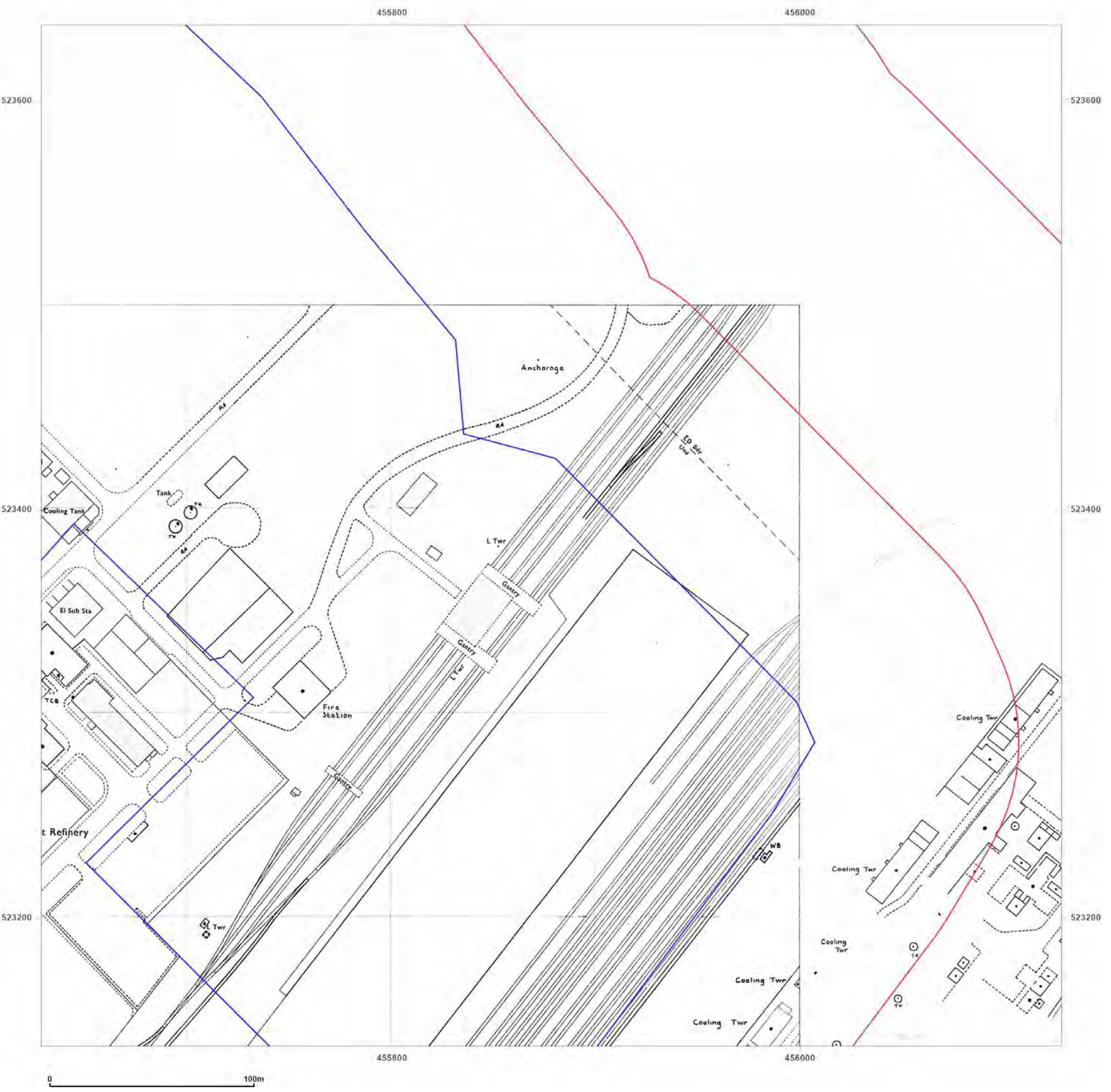
**Client Ref:** GLR\_-Teesside\_-PD\_Ports  
**Report Ref:** GS-8836185\_1250\_2\_2  
**Grid Ref:** 455878, 523387

**Map Name:** National Grid

**Map date:** 1983

**Scale:** 1:1,250

**Printed at:** 1:2,000



Surveyed 1959 Revised 1983 Edition N/A Copyright 1983 Levelled 1959	Surveyed N/A Revised N/A Edition N/A Copyright 1983 Levelled 1959
---	---



Produced by  
 Groundsure Insights  
 T: 08444 159000  
 E: [info@groundsure.com](mailto:info@groundsure.com)  
 W: [www.groundsure.com](http://www.groundsure.com)

© Crown copyright and database rights 2018 Ordnance Survey 100035207

Production date: 20 June 2022

Map legend available at:  
[www.groundsure.com/sites/default/files/groundsure\\_legend.pdf](http://www.groundsure.com/sites/default/files/groundsure_legend.pdf)

**Site Details:**

455713 , 523379

**Client Ref:** GLR\_-\_Teesside\_-\_PD\_Ports  
**Report Ref:** GS-8836185\_1250\_2\_2  
**Grid Ref:** 455878, 523387

**Map Name:** National Grid

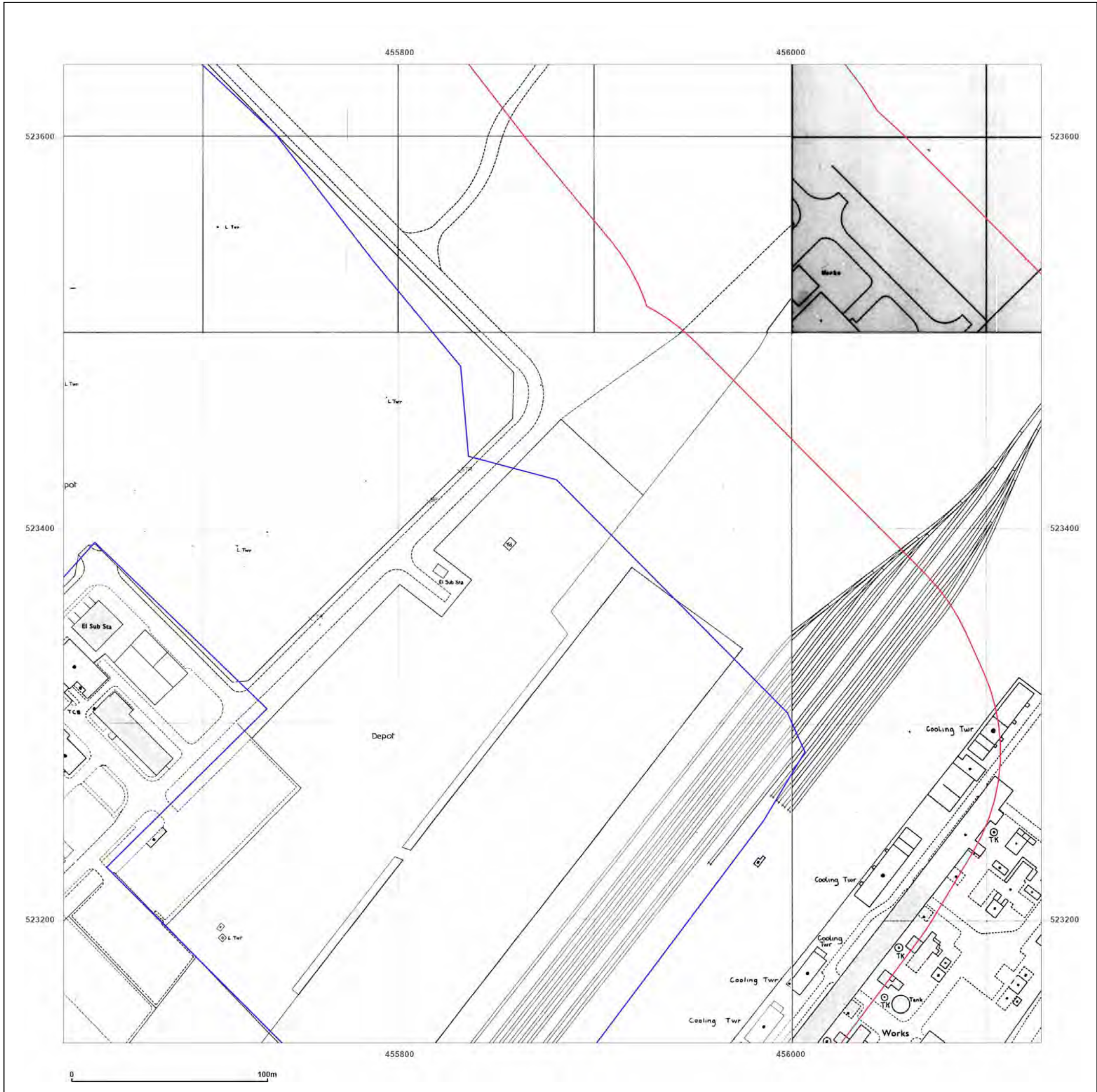
**Map date:** 1987-1992

**Scale:** 1:1,250

**Printed at:** 1:2,000



Surveyed 1952 Revised 1973 Edition N/A Copyright 1990 Levelled N/A	Surveyed 1992 Revised 1992 Edition N/A Copyright 1992 Levelled N/A
Surveyed 1959 Revised 1990 Edition N/A Copyright 1990 Levelled 1959	Surveyed 1959 Revised 1987 Edition N/A Copyright 1987 Levelled 1959



Produced by  
 Groundsure Insights  
 T: 08444 159000  
 E: [info@groundsure.com](mailto:info@groundsure.com)  
 W: [www.groundsure.com](http://www.groundsure.com)

© Crown copyright and database rights 2018 Ordnance Survey 100035207

Production date: 20 June 2022

Map legend available at:  
[www.groundsure.com/sites/default/files/groundsure\\_legend.pdf](http://www.groundsure.com/sites/default/files/groundsure_legend.pdf)

**Site Details:**

455713 , 523379

**Client Ref:** GLR\_-\_Teesside\_-\_PD\_Ports  
**Report Ref:** GS-8836185\_1250\_2\_2  
**Grid Ref:** 455878, 523387

**Map Name:** National Grid


**Map date:** 1993

**Scale:** 1:1,250

**Printed at:** 1:2,000



Surveyed N/A  
 Revised N/A  
 Edition N/A  
 Copyright 1993  
 Levelled N/A



Surveyed N/A  
 Revised N/A  
 Edition N/A  
 Copyright 1993  
 Levelled N/A

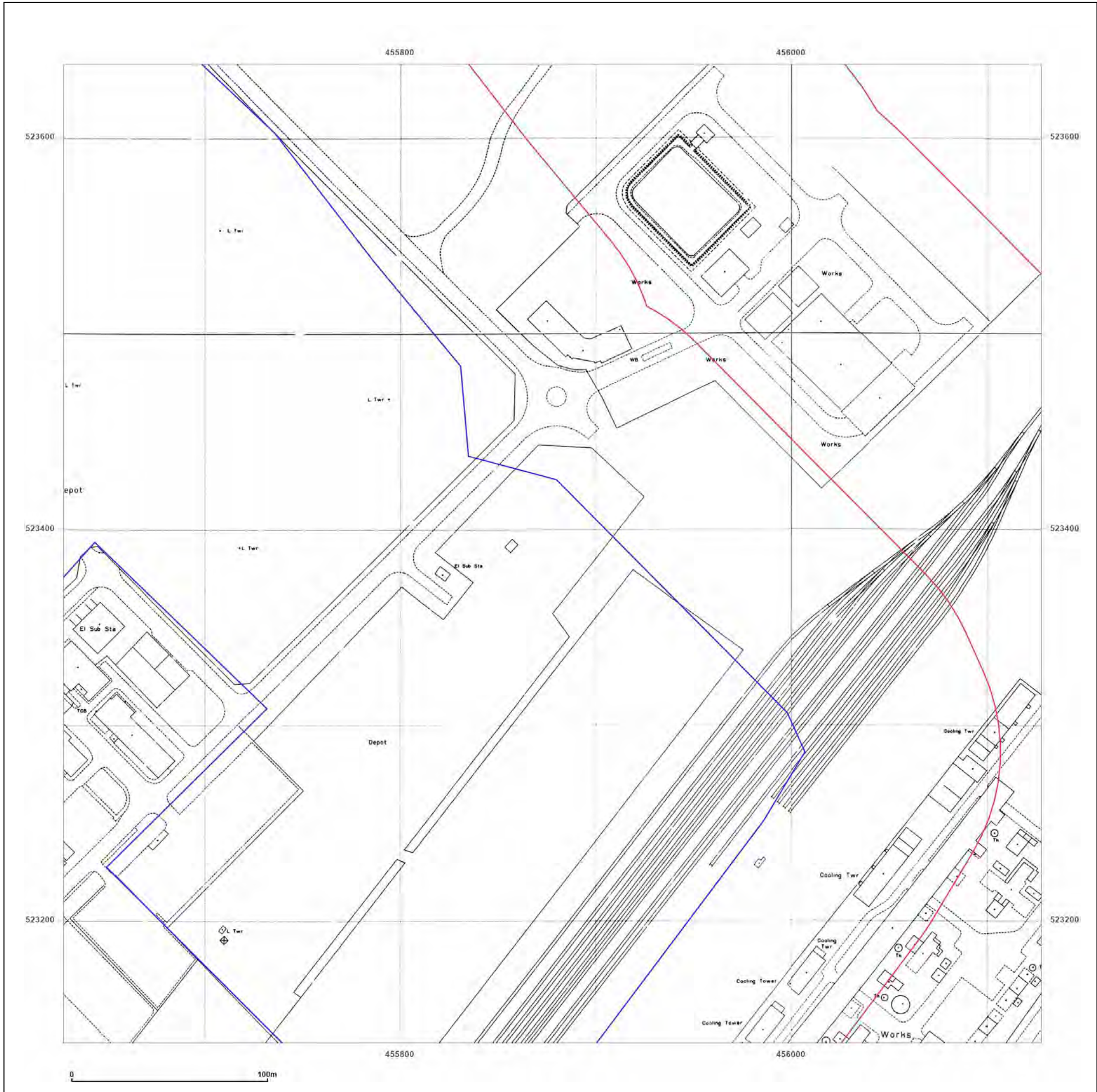


Produced by  
 Groundsure Insights  
 T: 08444 159000  
 E: [info@groundsure.com](mailto:info@groundsure.com)  
 W: [www.groundsure.com](http://www.groundsure.com)

© Crown copyright and database rights 2018 Ordnance Survey 100035207

Production date: 20 June 2022

Map legend available at:  
[www.groundsure.com/sites/default/files/groundsure\\_legend.pdf](http://www.groundsure.com/sites/default/files/groundsure_legend.pdf)



**Site Details:**

455713 , 523379

**Client Ref:** GLR\_-\_Teesside\_-\_PD\_Ports  
**Report Ref:** GS-8836185\_1250\_2\_2  
**Grid Ref:** 455878, 523387

**Map Name:** National Grid

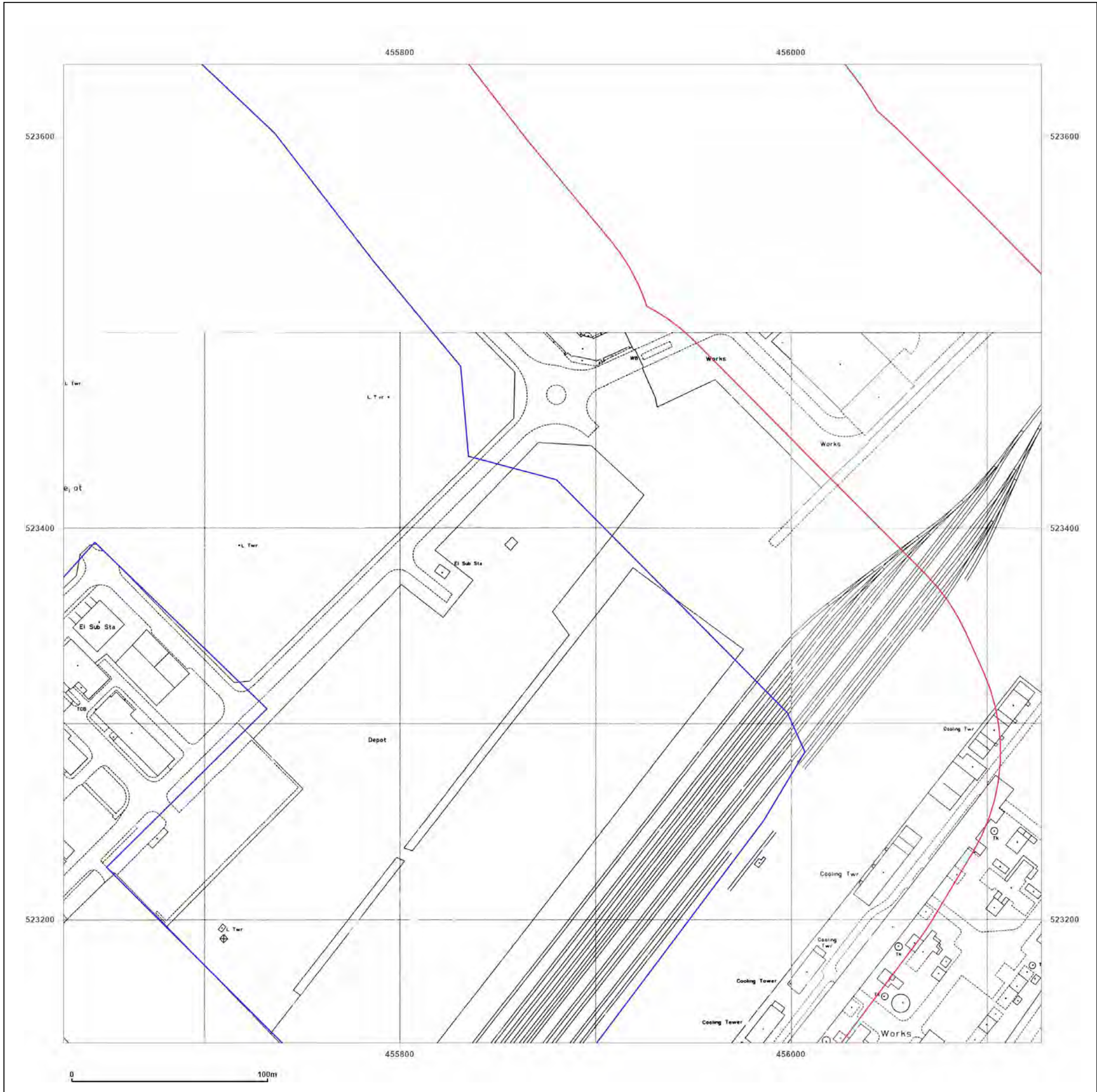
**Map date:** 1994

**Scale:** 1:1,250

**Printed at:** 1:2,000



Surveyed N/A Revised N/A Edition N/A Copyright 1994 Levelled N/A	Surveyed N/A Revised N/A Edition N/A Copyright 1994 Levelled N/A
--	--



Produced by  
 Groundsure Insights  
 T: 08444 159000  
 E: [info@groundsure.com](mailto:info@groundsure.com)  
 W: [www.groundsure.com](http://www.groundsure.com)

© Crown copyright and database rights 2018 Ordnance Survey 100035207

Production date: 20 June 2022

Map legend available at:  
[www.groundsure.com/sites/default/files/groundsure\\_legend.pdf](http://www.groundsure.com/sites/default/files/groundsure_legend.pdf)

**Site Details:**

455713 , 523379

**Client Ref:** GLR\_-\_Teesside\_-\_PD\_Ports  
**Report Ref:** GS-8836185\_1250\_2\_2  
**Grid Ref:** 455878, 523387

**Map Name:** National Grid

**Map date:** 1994

**Scale:** 1:1,250

**Printed at:** 1:2,000



Surveyed 1994 Revised 1994 Edition N/A Copyright 1994 Levelled N/A	Surveyed 1994 Revised 1994 Edition N/A Copyright 1994 Levelled N/A
--	--

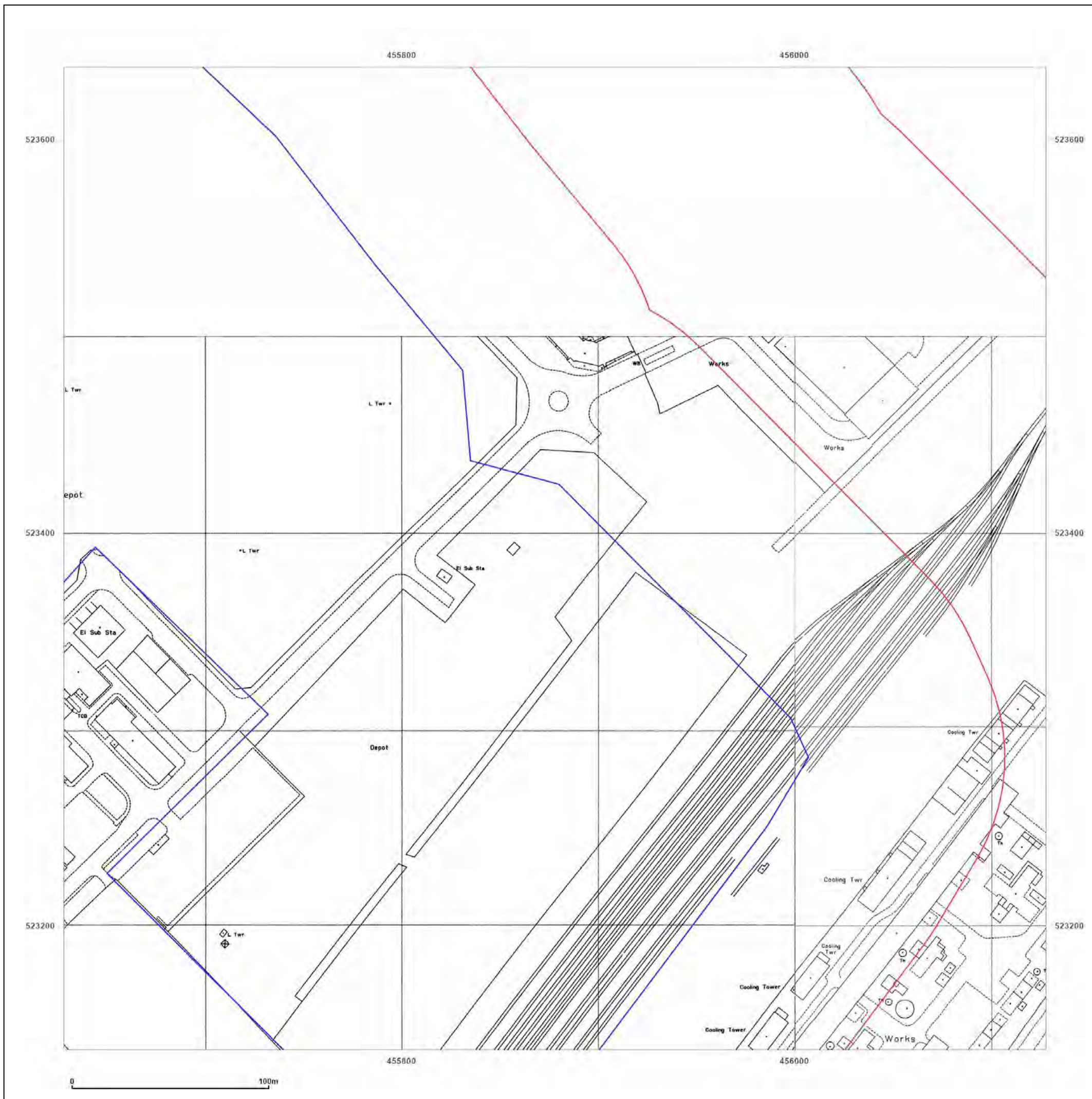


Produced by  
 Groundsure Insights  
 T: 08444 159000  
 E: [info@groundsure.com](mailto:info@groundsure.com)  
 W: [www.groundsure.com](http://www.groundsure.com)

© Crown copyright and database rights 2018 Ordnance Survey 100035207

Production date: 20 June 2022

Map legend available at:  
[www.groundsure.com/sites/default/files/groundsure\\_legend.pdf](http://www.groundsure.com/sites/default/files/groundsure_legend.pdf)



**Site Details:**

455713 , 523379

**Client Ref:** GLR\_-\_Teesside\_-\_PD\_Ports  
**Report Ref:** GS-8836185\_1250\_2\_3  
**Grid Ref:** 455878, 523887

**Map Name:** National Grid


**Map date:** 1952

**Scale:** 1:1,250

**Printed at:** 1:2,000



Surveyed 1952  
 Revised 1952  
 Edition N/A  
 Copyright N/A  
 Levelled 1948



Surveyed 1952  
 Revised 1952  
 Edition N/A  
 Copyright N/A  
 Levelled 1948




Produced by  
 Groundsure Insights  
 T: 08444 159000  
 E: [info@groundsure.com](mailto:info@groundsure.com)  
 W: [www.groundsure.com](http://www.groundsure.com)

© Crown copyright and database rights 2018 Ordnance Survey 100035207

Production date: 20 June 2022

Map legend available at:  
[www.groundsure.com/sites/default/files/groundsure\\_legend.pdf](http://www.groundsure.com/sites/default/files/groundsure_legend.pdf)



**Site Details:**

455713 , 523379

**Client Ref:** GLR\_-\_Teesside\_-\_PD\_Ports  
**Report Ref:** GS-8836185\_1250\_2\_3  
**Grid Ref:** 455878, 523887

**Map Name:** National Grid


**Map date:** 1954-1955

**Scale:** 1:1,250

**Printed at:** 1:2,000



Surveyed N/A  
 Revised N/A  
 Edition N/A  
 Copyright N/A  
 Levelled N/A



Surveyed N/A  
 Revised N/A  
 Edition N/A  
 Copyright N/A  
 Levelled N/A




Produced by  
 Groundsure Insights  
 T: 08444 159000  
 E: [info@groundsure.com](mailto:info@groundsure.com)  
 W: [www.groundsure.com](http://www.groundsure.com)

© Crown copyright and database rights 2018 Ordnance Survey 100035207

Production date: 20 June 2022

Map legend available at:  
[www.groundsure.com/sites/default/files/groundsure\\_legend.pdf](http://www.groundsure.com/sites/default/files/groundsure_legend.pdf)





**Site Details:**

455713 , 523379

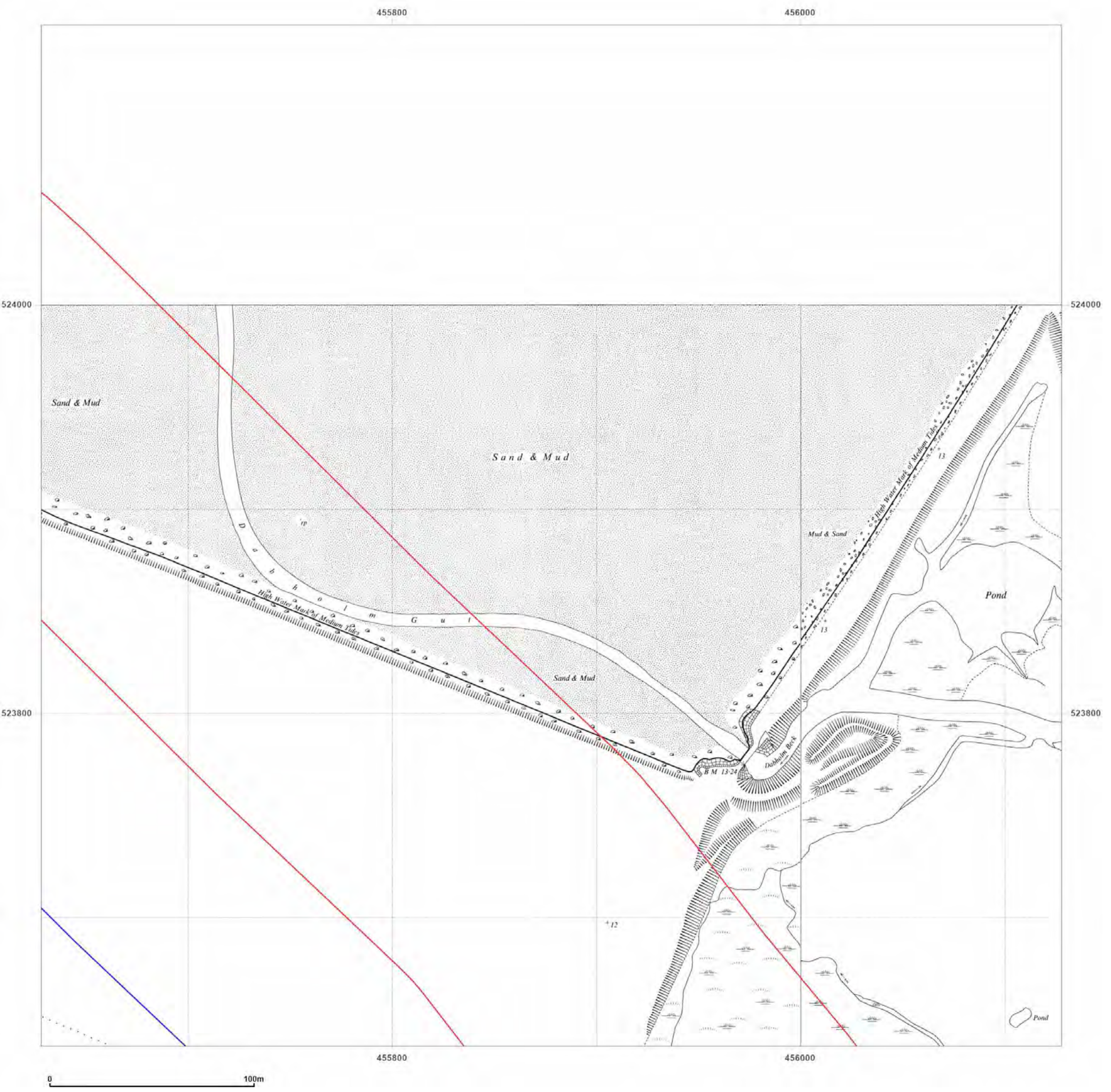
**Client Ref:** GLR\_-\_Teesside\_-\_PD\_Ports  
**Report Ref:** GS-8836185\_1250\_2\_3  
**Grid Ref:** 455878, 523887

**Map Name:** National Grid

**Map date:** 1963-1964

**Scale:** 1:1,250

**Printed at:** 1:2,000



Surveyed 1952 Revised 1963 Edition N/A Copyright 1964 Levelled 1959	Surveyed 1962 Revised 1962 Edition N/A Copyright 1963 Levelled 1959
---	---



Produced by  
 Groundsure Insights  
 T: 08444 159000  
 E: [info@groundsure.com](mailto:info@groundsure.com)  
 W: [www.groundsure.com](http://www.groundsure.com)

© Crown copyright and database rights 2018 Ordnance Survey 100035207

Production date: 20 June 2022

Map legend available at:  
[www.groundsure.com/sites/default/files/groundsure\\_legend.pdf](http://www.groundsure.com/sites/default/files/groundsure_legend.pdf)

**Site Details:**

455713 , 523379

**Client Ref:** GLR\_-\_Teesside\_-\_PD\_Ports  
**Report Ref:** GS-8836185\_1250\_2\_3  
**Grid Ref:** 455878, 523887

**Map Name:** National Grid

**Map date:** 1969-1974

**Scale:** 1:1,250

**Printed at:** 1:2,000



Surveyed 1969 Revised 1969 Edition N/A Copyright 1969 Levelled 1959	Surveyed N/A Revised N/A Edition N/A Copyright N/A Levelled N/A
---	---

Surveyed 1952 Revised 1973 Edition N/A Copyright 1974 Levelled 1959	Surveyed 1952 Revised 1972 Edition N/A Copyright 1972 Levelled 1959
---	---




Produced by  
 Groundsure Insights  
 T: 08444 159000  
 E: [info@groundsure.com](mailto:info@groundsure.com)  
 W: [www.groundsure.com](http://www.groundsure.com)

© Crown copyright and database rights 2018 Ordnance Survey 100035207

Production date: 20 June 2022

Map legend available at:  
[www.groundsure.com/sites/default/files/groundsure\\_legend.pdf](http://www.groundsure.com/sites/default/files/groundsure_legend.pdf)



**Site Details:**

455713 , 523379

**Client Ref:** GLR\_-\_Teesside\_-\_PD\_Ports  
**Report Ref:** GS-8836185\_1250\_2\_3  
**Grid Ref:** 455878, 523887

**Map Name:** National Grid

**Map date:** 1970-1974

**Scale:** 1:1,250

**Printed at:** 1:2,000



Surveyed N/A  
 Revised N/A  
 Edition N/A  
 Copyright N/A  
 Levelled N/A



Surveyed N/A  
 Revised N/A  
 Edition N/A  
 Copyright N/A  
 Levelled N/A




Produced by  
 Groundsure Insights  
 T: 08444 159000  
 E: [info@groundsure.com](mailto:info@groundsure.com)  
 W: [www.groundsure.com](http://www.groundsure.com)

© Crown copyright and database rights 2018 Ordnance Survey 100035207

Production date: 20 June 2022

Map legend available at:  
[www.groundsure.com/sites/default/files/groundsure\\_legend.pdf](http://www.groundsure.com/sites/default/files/groundsure_legend.pdf)



**Site Details:**

455713 , 523379

**Client Ref:** GLR\_-\_Teesside\_-\_PD\_Ports  
**Report Ref:** GS-8836185\_1250\_2\_3  
**Grid Ref:** 455878, 523887

**Map Name:** National Grid

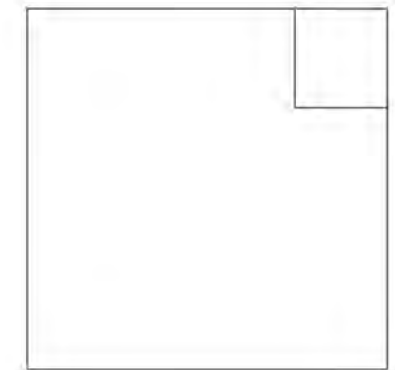
**Map date:** 1976

**Scale:** 1:1,250

**Printed at:** 1:2,000



Surveyed 1952  
 Revised 1975  
 Edition N/A  
 Copyright 1976  
 Levelled 1959

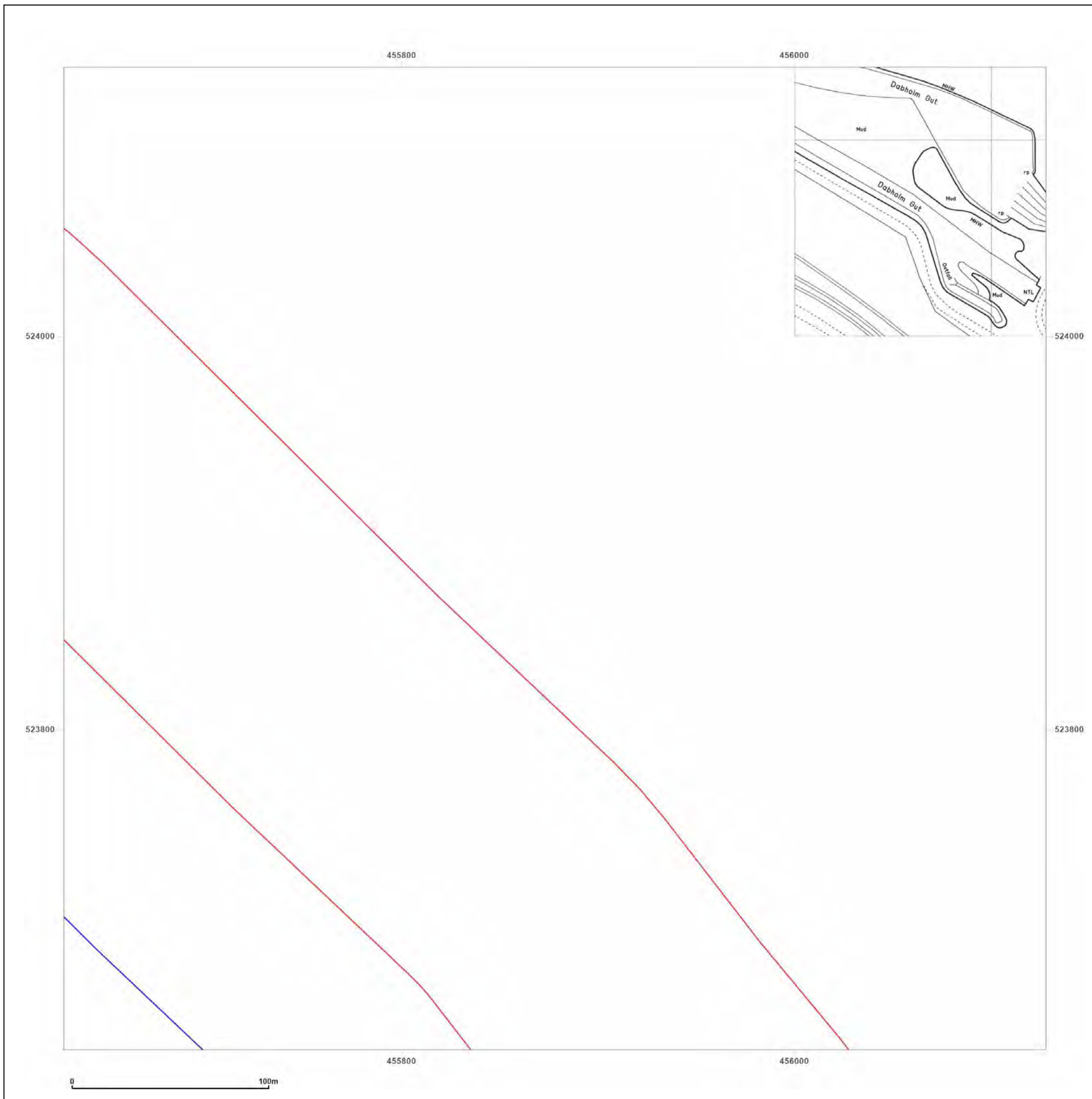


Produced by  
 Groundsure Insights  
 T: 08444 159000  
 E: [info@groundsure.com](mailto:info@groundsure.com)  
 W: [www.groundsure.com](http://www.groundsure.com)

© Crown copyright and database rights 2018 Ordnance Survey 100035207

Production date: 20 June 2022

Map legend available at:  
[www.groundsure.com/sites/default/files/groundsure\\_legend.pdf](http://www.groundsure.com/sites/default/files/groundsure_legend.pdf)



**Site Details:**

455713 , 523379

**Client Ref:** GLR\_-\_Teesside\_-\_PD\_Ports  
**Report Ref:** GS-8836185\_1250\_2\_3  
**Grid Ref:** 455878, 523887

**Map Name:** National Grid

**Map date:** 1984


**Scale:** 1:1,250

**Printed at:** 1:2,000



Surveyed 1959  
 Revised 1984  
 Edition N/A  
 Copyright 1984  
 Levelled 1959

Surveyed 1959  
 Revised 1984  
 Edition N/A  
 Copyright 1984  
 Levelled 1959




Produced by  
 Groundsure Insights  
 T: 08444 159000  
 E: [info@groundsure.com](mailto:info@groundsure.com)  
 W: [www.groundsure.com](http://www.groundsure.com)

© Crown copyright and database rights 2018 Ordnance Survey 100035207

Production date: 20 June 2022

Map legend available at:  
[www.groundsure.com/sites/default/files/groundsure\\_legend.pdf](http://www.groundsure.com/sites/default/files/groundsure_legend.pdf)



**Site Details:**

455713 , 523379

**Client Ref:** GLR\_-\_Teesside\_-\_PD\_Ports  
**Report Ref:** GS-8836185\_1250\_2\_3  
**Grid Ref:** 455878, 523887

**Map Name:** National Grid


**Map date:** 1993

**Scale:** 1:1,250

**Printed at:** 1:2,000



Surveyed N/A  
 Revised N/A  
 Edition N/A  
 Copyright 1993  
 Levelled N/A

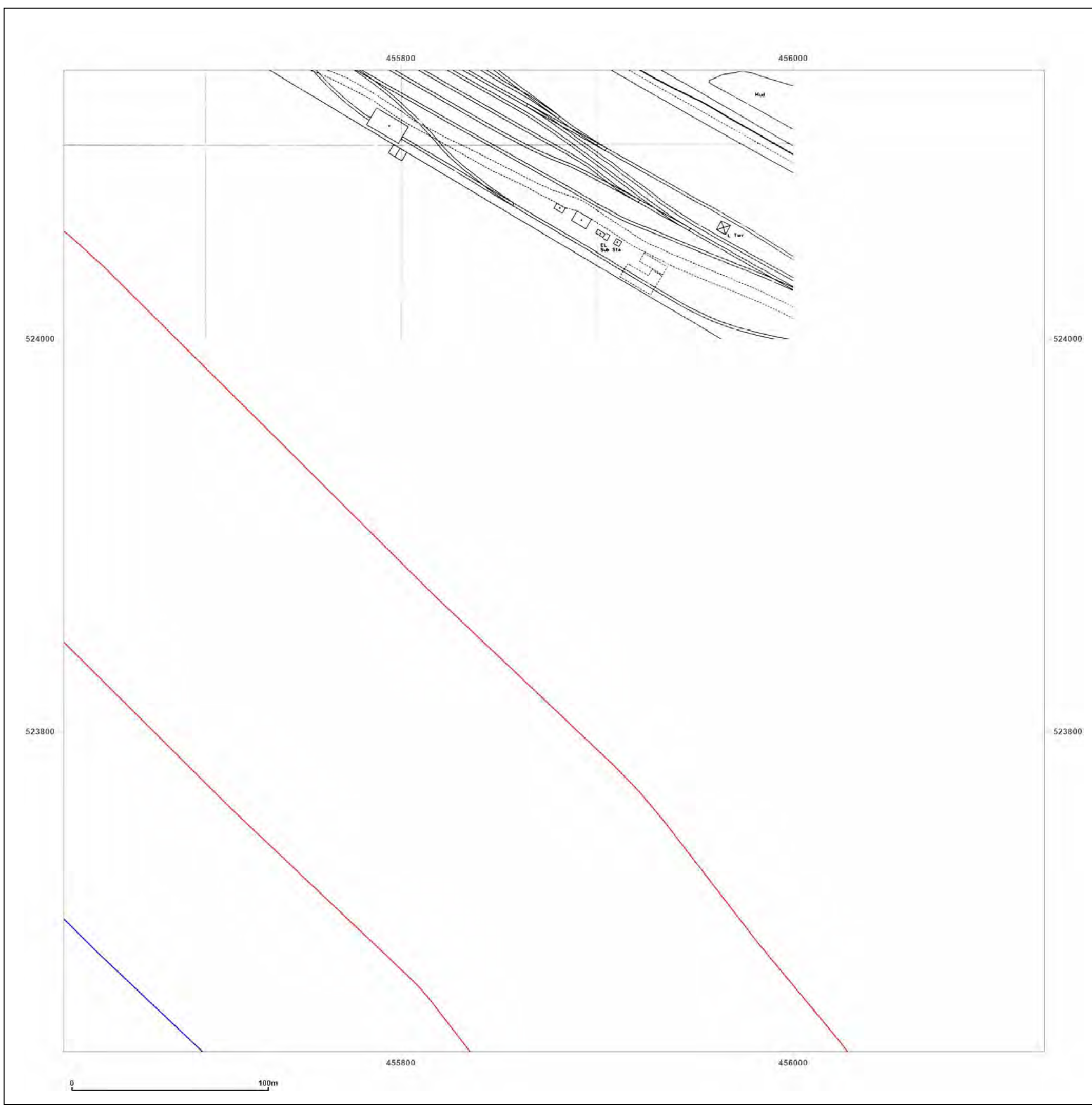


Produced by  
 Groundsure Insights  
 T: 08444 159000  
 E: [info@groundsure.com](mailto:info@groundsure.com)  
 W: [www.groundsure.com](http://www.groundsure.com)

© Crown copyright and database rights 2018 Ordnance Survey 100035207

Production date: 20 June 2022

Map legend available at:  
[www.groundsure.com/sites/default/files/groundsure\\_legend.pdf](http://www.groundsure.com/sites/default/files/groundsure_legend.pdf)



**Site Details:**

455713 , 523379

**Client Ref:** GLR\_-\_Teesside\_-\_PD\_Ports  
**Report Ref:** GS-8836185\_1250\_2\_3  
**Grid Ref:** 455878, 523887

**Map Name:** National Grid

**Map date:** 1989-1993

**Scale:** 1:1,250

**Printed at:** 1:2,000



Surveyed 1952 Revised 1989 Edition N/A Copyright 1989 Levelled N/A	Surveyed N/A Revised N/A Edition N/A Copyright 1993 Levelled N/A
Surveyed 1952 Revised 1973 Edition N/A Copyright 1990 Levelled N/A	Surveyed 1992 Revised 1992 Edition N/A Copyright 1992 Levelled N/A

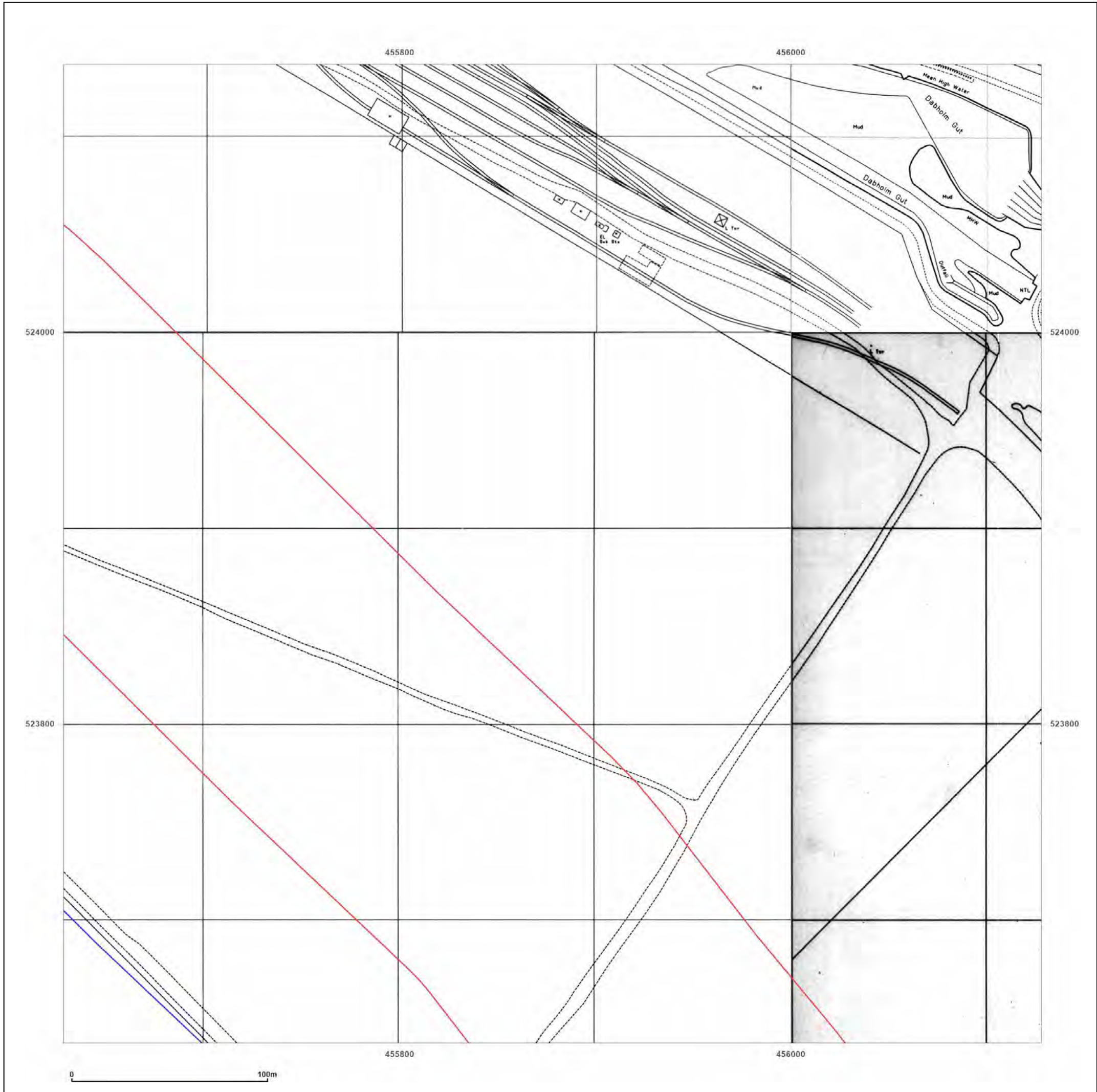


Produced by  
 Groundsure Insights  
 T: 08444 159000  
 E: [info@groundsure.com](mailto:info@groundsure.com)  
 W: [www.groundsure.com](http://www.groundsure.com)

© Crown copyright and database rights 2018 Ordnance Survey 100035207

Production date: 20 June 2022

Map legend available at:  
[www.groundsure.com/sites/default/files/groundsure\\_legend.pdf](http://www.groundsure.com/sites/default/files/groundsure_legend.pdf)



**Site Details:**

455713 , 523379

**Client Ref:** GLR\_-\_Teesside\_-\_PD\_Ports  
**Report Ref:** GS-8836185\_1250\_2\_3  
**Grid Ref:** 455878, 523887

**Map Name:** National Grid

**Map date:** 1989-1993

**Scale:** 1:1,250

**Printed at:** 1:2,000



Surveyed 1989  
 Revised 1989  
 Edition N/A  
 Copyright 1989  
 Levelled N/A

Surveyed N/A Revised N/A Edition N/A Copyright 1993 Levelled N/A	Surveyed N/A Revised N/A Edition N/A Copyright 1993 Levelled N/A

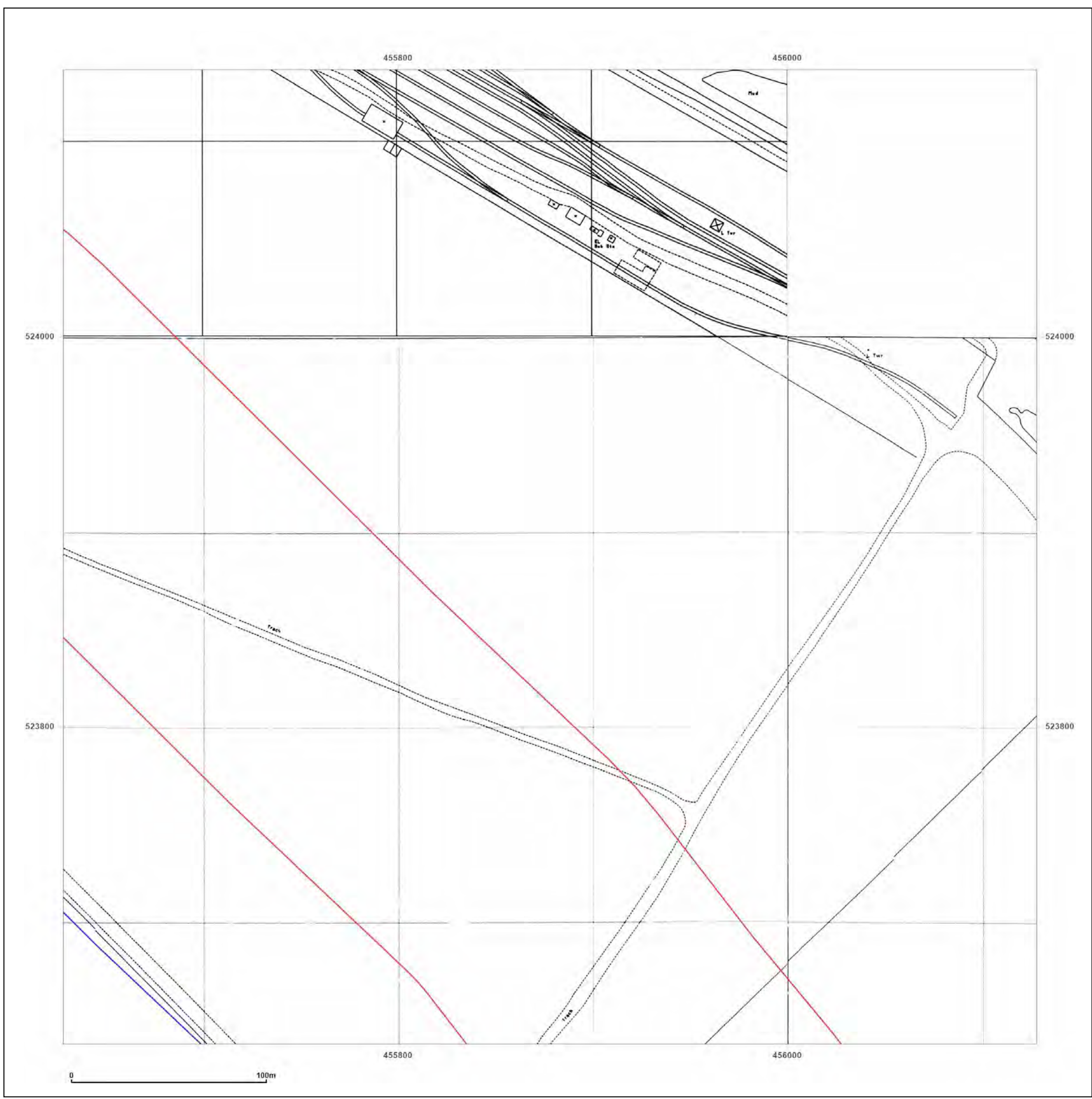


Produced by  
 Groundsure Insights  
 T: 08444 159000  
 E: [info@groundsure.com](mailto:info@groundsure.com)  
 W: [www.groundsure.com](http://www.groundsure.com)

© Crown copyright and database rights 2018 Ordnance Survey 100035207

Production date: 20 June 2022

Map legend available at:  
[www.groundsure.com/sites/default/files/groundsure\\_legend.pdf](http://www.groundsure.com/sites/default/files/groundsure_legend.pdf)





**Site Details:**

455713 , 523379

**Client Ref:** GLR\_-\_Teesside\_-\_PD\_Ports  
**Report Ref:** GS-8836185\_1250\_2\_3  
**Grid Ref:** 455878, 523887

**Map Name:** National Grid


**Map date:** 1994

**Scale:** 1:1,250

**Printed at:** 1:2,000



Surveyed N/A  
 Revised N/A  
 Edition N/A  
 Copyright 1994  
 Levelled N/A

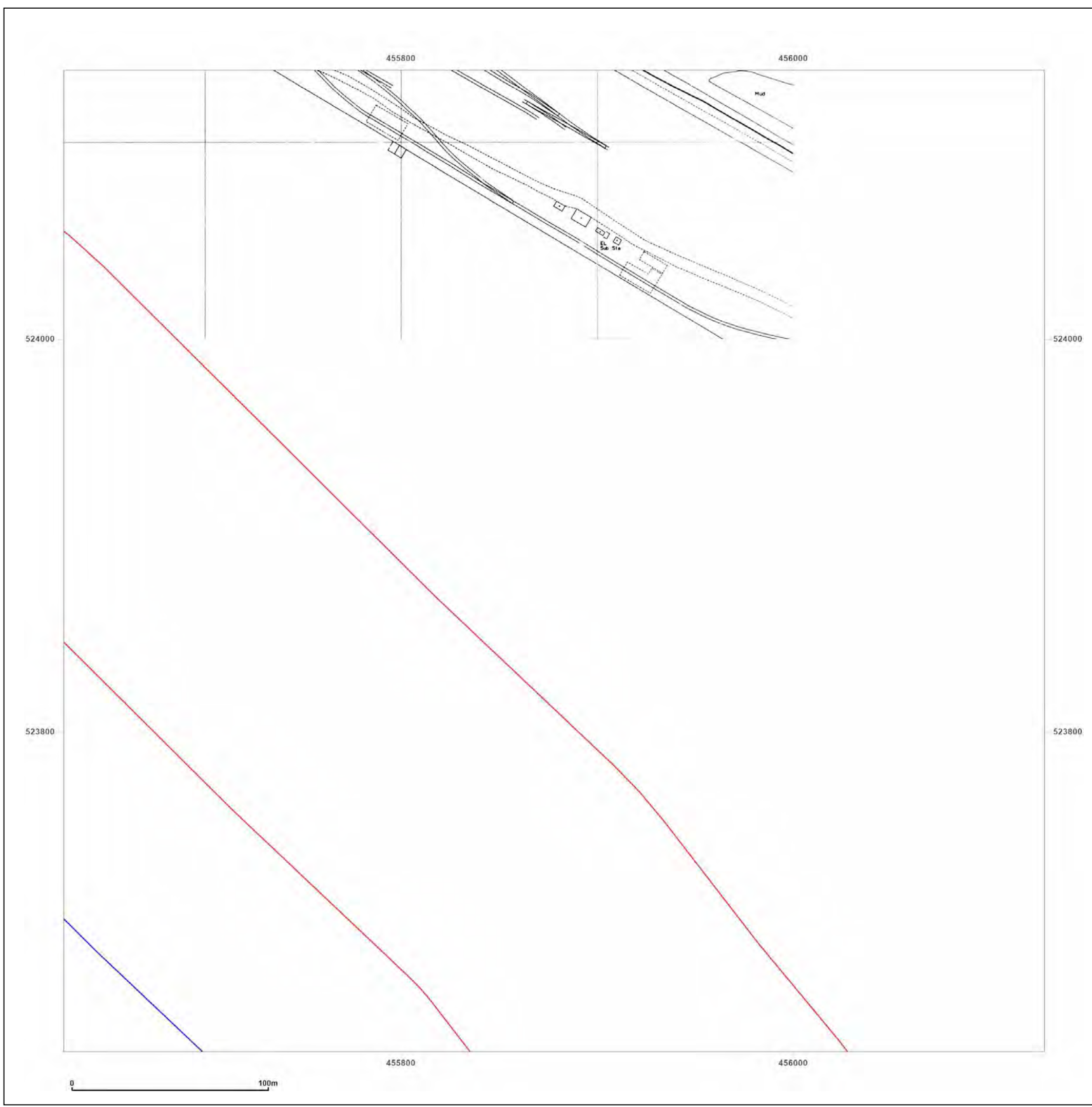


Produced by  
 Groundsure Insights  
 T: 08444 159000  
 E: [info@groundsure.com](mailto:info@groundsure.com)  
 W: [www.groundsure.com](http://www.groundsure.com)

© Crown copyright and database rights 2018 Ordnance Survey 100035207

Production date: 20 June 2022

Map legend available at:  
[www.groundsure.com/sites/default/files/groundsure\\_legend.pdf](http://www.groundsure.com/sites/default/files/groundsure_legend.pdf)



**Site Details:**

455713 , 523379

**Client Ref:** GLR\_-\_Teesside\_-\_PD\_Ports  
**Report Ref:** GS-8836185\_1250\_2\_3  
**Grid Ref:** 455878, 523887

**Map Name:** National Grid


**Map date:** 1994

**Scale:** 1:1,250

**Printed at:** 1:2,000



Surveyed 1994  
 Revised 1994  
 Edition N/A  
 Copyright 1994  
 Levelled N/A

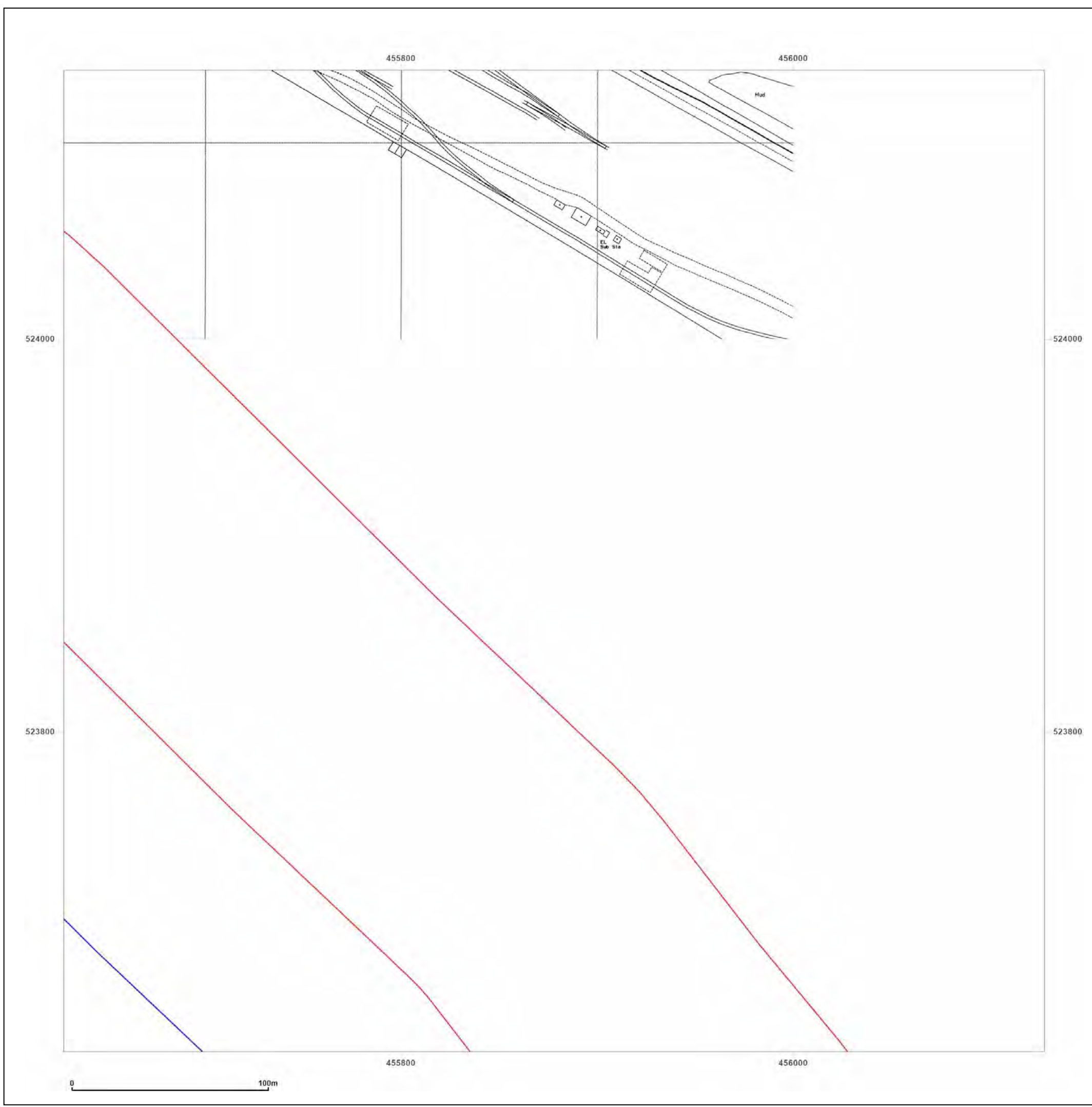


Produced by  
 Groundsure Insights  
 T: 08444 159000  
 E: [info@groundsure.com](mailto:info@groundsure.com)  
 W: [www.groundsure.com](http://www.groundsure.com)

© Crown copyright and database rights 2018 Ordnance Survey 100035207

Production date: 20 June 2022

Map legend available at:  
[www.groundsure.com/sites/default/files/groundsure\\_legend.pdf](http://www.groundsure.com/sites/default/files/groundsure_legend.pdf)



**Site Details:**

455713 , 523379

**Client Ref:** GLR\_-\_Teesside\_-\_PD\_Ports  
**Report Ref:** GS-8836185\_LS\_1\_1  
**Grid Ref:** 455315, 523074

**Map Name:** County Series

**Map date:** 1893-1894

**Scale:** 1:2,500

**Printed at:** 1:2,500



Surveyed 1894  
 Revised 1894  
 Edition N/A  
 Copyright N/A  
 Levelled N/A

Surveyed 1893  
 Revised 1893  
 Edition N/A  
 Copyright N/A  
 Levelled N/A

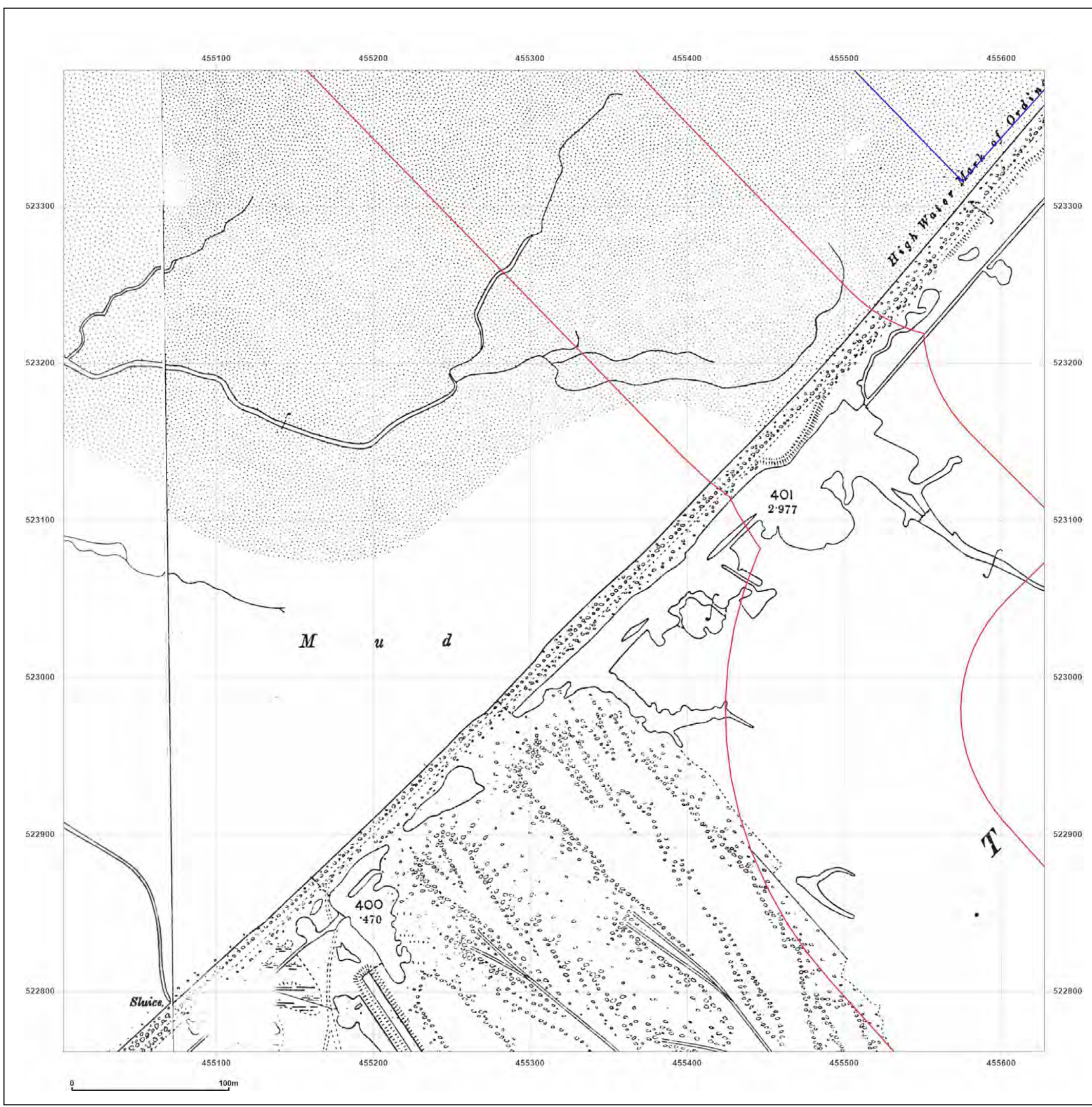


Produced by  
 Groundsure Insights  
 T: 08444 159000  
 E: [info@groundsure.com](mailto:info@groundsure.com)  
 W: [www.groundsure.com](http://www.groundsure.com)

© Crown copyright and database rights 2018 Ordnance Survey 100035207

Production date: 20 June 2022

Map legend available at:  
[www.groundsure.com/sites/default/files/groundsure\\_legend.pdf](http://www.groundsure.com/sites/default/files/groundsure_legend.pdf)



**Site Details:**

455713 , 523379

**Client Ref:** GLR\_-\_Teesside\_-\_PD\_Ports  
**Report Ref:** GS-8836185\_LS\_1\_1  
**Grid Ref:** 455315, 523074

**Map Name:** County Series

**Map date:** 1915

**Scale:** 1:2,500

**Printed at:** 1:2,500



Surveyed 1915  
 Revised 1915  
 Edition N/A  
 Copyright N/A  
 Levelled N/A

Surveyed 1915  
 Revised 1915  
 Edition N/A  
 Copyright N/A  
 Levelled N/A

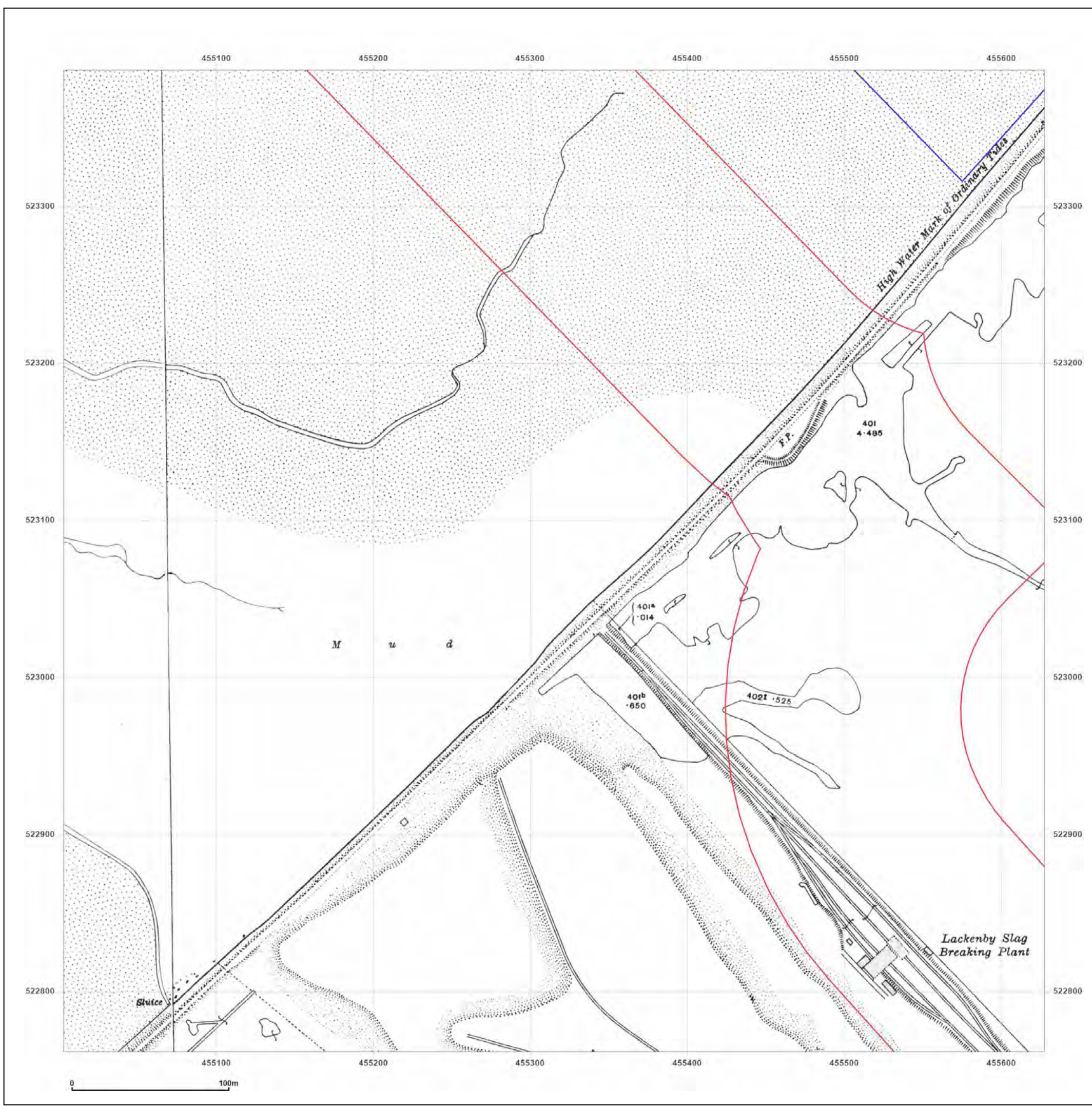


Produced by  
 Groundsure Insights  
 T: 08444 159000  
 E: [info@groundsure.com](mailto:info@groundsure.com)  
 W: [www.groundsure.com](http://www.groundsure.com)

© Crown copyright and database rights 2018 Ordnance Survey 100035207

Production date: 20 June 2022

Map legend available at:  
[www.groundsure.com/sites/default/files/groundsure\\_legend.pdf](http://www.groundsure.com/sites/default/files/groundsure_legend.pdf)



**Site Details:**

455713 , 523379

**Client Ref:** GLR\_-\_Teesside\_-\_PD\_Ports  
**Report Ref:** GS-8836185\_LS\_1\_1  
**Grid Ref:** 455315, 523074


**Map Name:** County Series

**Map date:** 1927-1929

**Scale:** 1:2,500

**Printed at:** 1:2,500



Surveyed 1929 Revised 1929 Edition N/A Copyright N/A Levelled N/A		Surveyed 1927 Revised 1927 Edition N/A Copyright N/A Levelled N/A
---	---	---

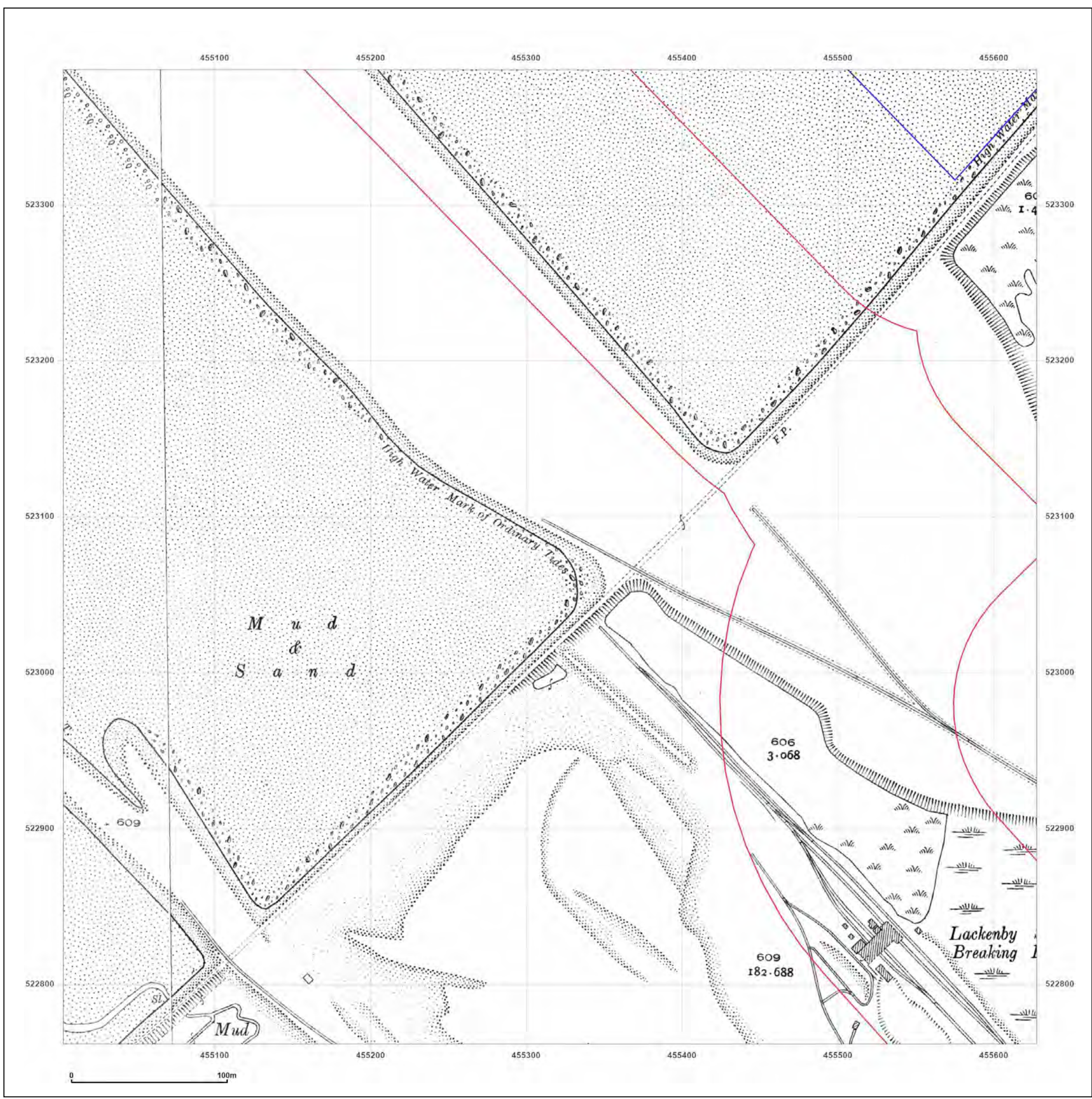


Produced by  
 Groundsure Insights  
 T: 08444 159000  
 E: [info@groundsure.com](mailto:info@groundsure.com)  
 W: [www.groundsure.com](http://www.groundsure.com)

© Crown copyright and database rights 2018 Ordnance Survey 100035207

Production date: 20 June 2022

Map legend available at:  
[www.groundsure.com/sites/default/files/groundsure\\_legend.pdf](http://www.groundsure.com/sites/default/files/groundsure_legend.pdf)



**Site Details:**

455713 , 523379

**Client Ref:** GLR\_-\_Teesside\_-\_PD\_Ports  
**Report Ref:** GS-8836185\_LS\_1\_1  
**Grid Ref:** 455315, 523074

**Map Name:** National Grid

**Map date:** 1954-1955

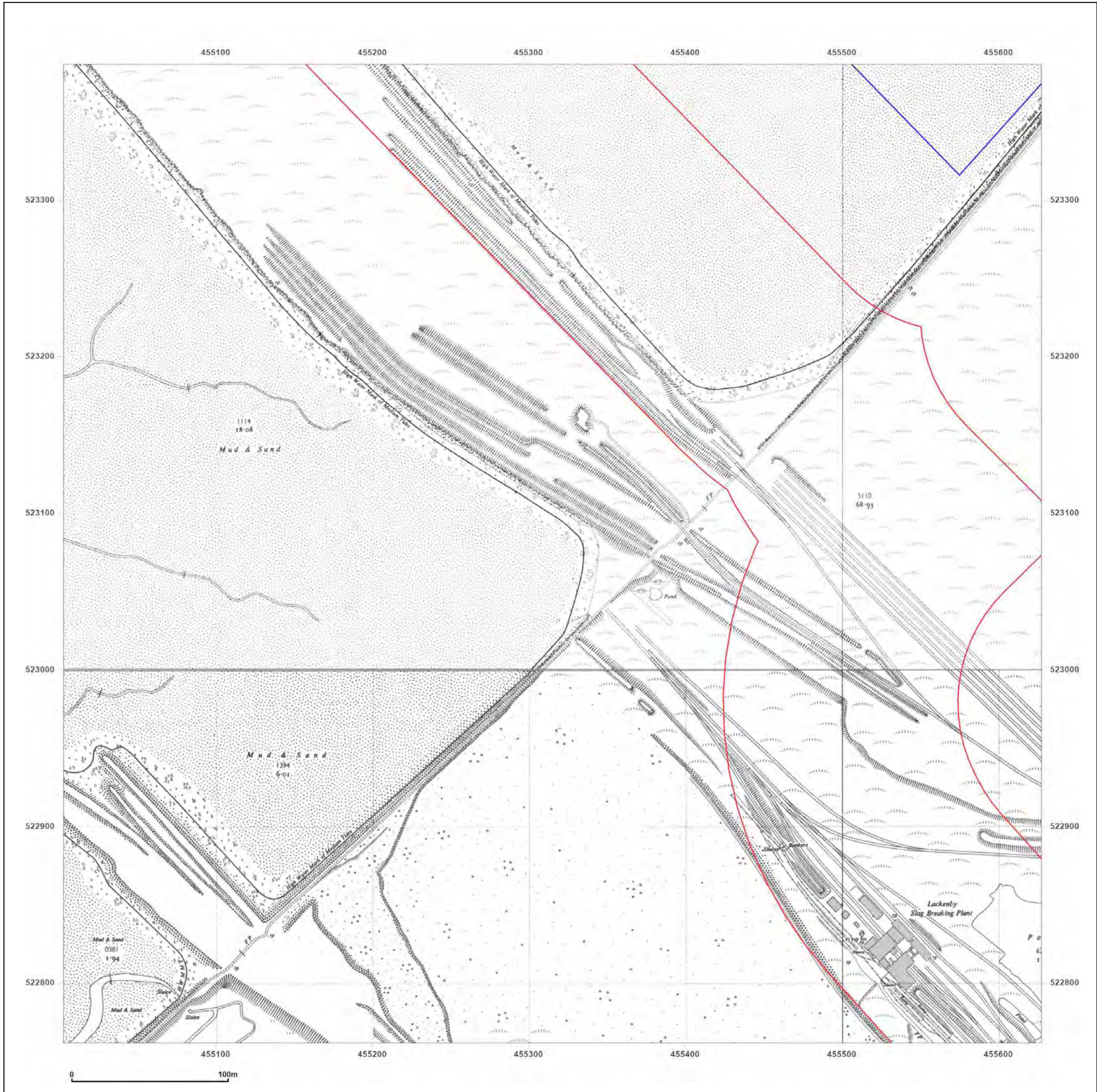
**Scale:** 1:2,500

**Printed at:** 1:2,500



Surveyed 1952  
 Revised 1952  
 Edition 1955  
 Copyright N/A  
 Levelled 1948

Surveyed 1952  
 Revised 1952  
 Edition 1954  
 Copyright N/A  
 Levelled 1948



Produced by  
 Groundsure Insights  
 T: 08444 159000  
 E: [info@groundsure.com](mailto:info@groundsure.com)  
 W: [www.groundsure.com](http://www.groundsure.com)

© Crown copyright and database rights 2018 Ordnance Survey 100035207

Production date: 20 June 2022

Map legend available at:  
[www.groundsure.com/sites/default/files/groundsure\\_legend.pdf](http://www.groundsure.com/sites/default/files/groundsure_legend.pdf)

**Site Details:**

455713 , 523379

**Client Ref:** GLR\_-\_Teesside\_-\_PD\_Ports  
**Report Ref:** GS-8836185\_LS\_1\_1  
**Grid Ref:** 455315, 523074

**Map Name:** National Grid


**Map date:** 1965

**Scale:** 1:2,500

**Printed at:** 1:2,500



Surveyed 1963  
 Revised 1963  
 Edition 1965  
 Copyright 1965  
 Levelled 1959




Produced by  
 Groundsure Insights  
 T: 08444 159000  
 E: [info@groundsure.com](mailto:info@groundsure.com)  
 W: [www.groundsure.com](http://www.groundsure.com)

© Crown copyright and database rights 2018 Ordnance Survey 100035207

Production date: 20 June 2022

Map legend available at:  
[www.groundsure.com/sites/default/files/groundsure\\_legend.pdf](http://www.groundsure.com/sites/default/files/groundsure_legend.pdf)



**Site Details:**

455713 , 523379

**Client Ref:** GLR\_-\_Teesside\_-\_PD\_Ports  
**Report Ref:** GS-8836185\_LS\_1\_2  
**Grid Ref:** 455315, 523699

**Map Name:** County Series

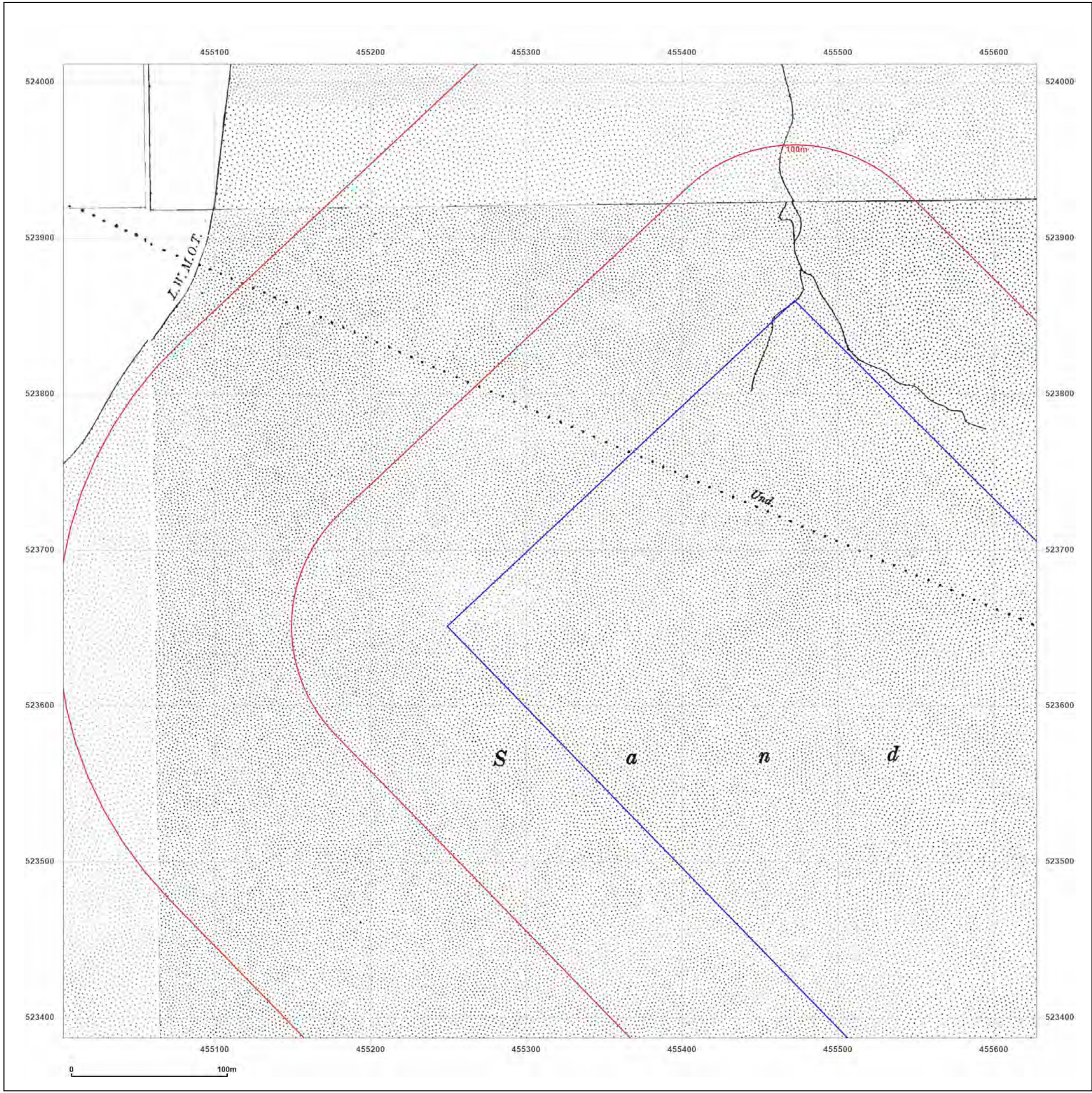
**Map date:** 1893-1894

**Scale:** 1:2,500

**Printed at:** 1:2,500



<p>Surveyed 1894          Revised 1894          Edition N/A          Copyright N/A          Levelled N/A</p>	<p>Surveyed 1894          Revised 1894          Edition N/A          Copyright N/A          Levelled N/A</p>
<p>Surveyed 1894          Revised 1894          Edition N/A          Copyright N/A          Levelled N/A</p>	<p>Surveyed 1893          Revised 1893          Edition N/A          Copyright N/A          Levelled N/A</p>



Produced by  
 Groundsure Insights  
 T: 08444 159000  
 E: [info@groundsure.com](mailto:info@groundsure.com)  
 W: [www.groundsure.com](http://www.groundsure.com)

© Crown copyright and database rights 2018 Ordnance Survey 100035207

Production date: 20 June 2022

Map legend available at:  
[www.groundsure.com/sites/default/files/groundsure\\_legend.pdf](http://www.groundsure.com/sites/default/files/groundsure_legend.pdf)



**Site Details:**

455713 , 523379

**Client Ref:** GLR\_-\_Teesside\_-\_PD\_Ports  
**Report Ref:** GS-8836185\_LS\_1\_2  
**Grid Ref:** 455315, 523699


**Map Name:** County Series

**Map date:** 1915

**Scale:** 1:2,500

**Printed at:** 1:2,500



<p>Surveyed 1915          Revised 1915          Edition N/A          Copyright N/A          Levelled N/A</p>		<p>Surveyed 1915          Revised 1915          Edition N/A          Copyright N/A          Levelled N/A</p>
<p>Surveyed 1915          Revised 1915          Edition N/A          Copyright N/A          Levelled N/A</p>		<p>Surveyed 1915          Revised 1915          Edition N/A          Copyright N/A          Levelled N/A</p>

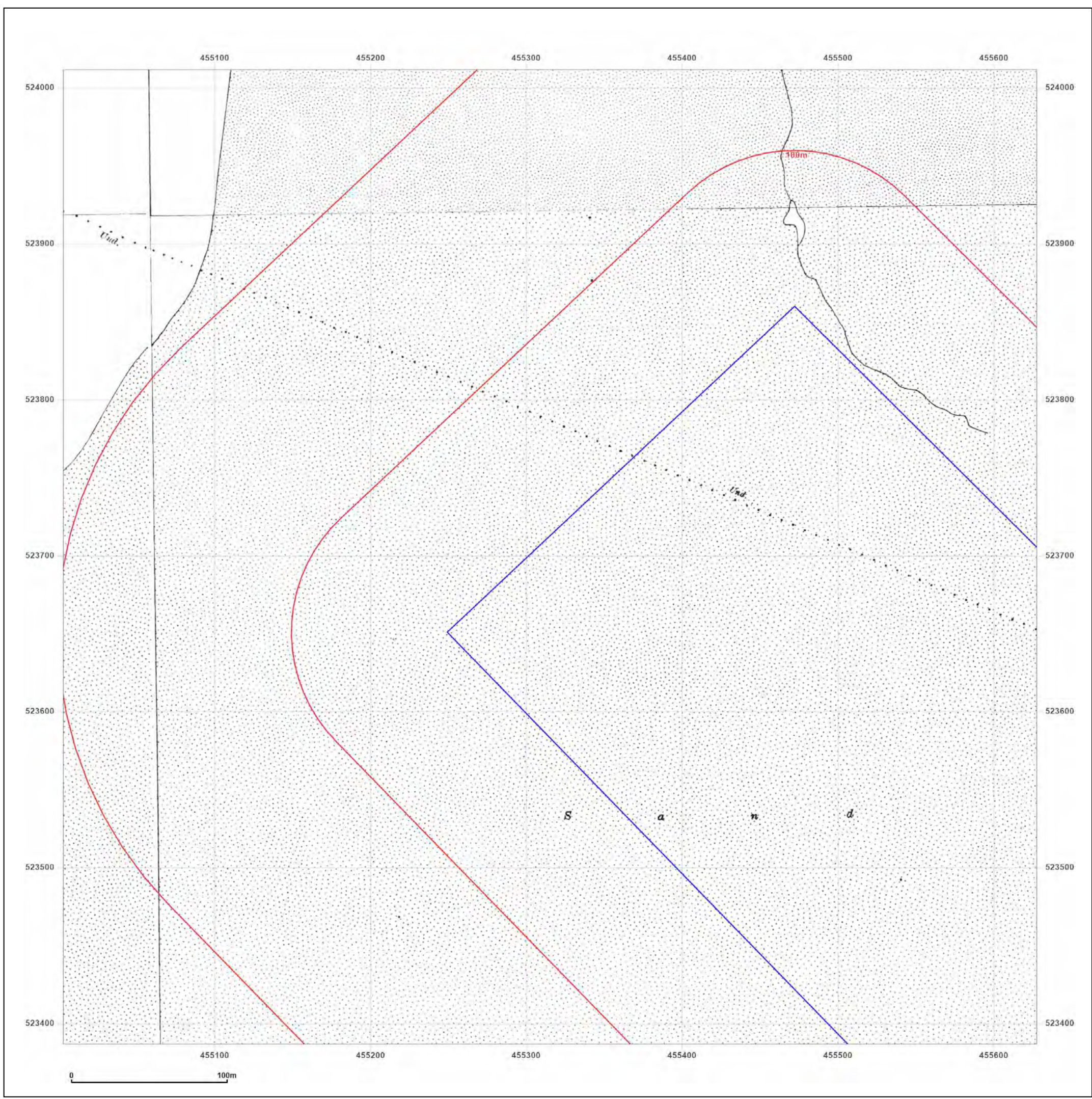


Produced by  
 Groundsure Insights  
 T: 08444 159000  
 E: [info@groundsure.com](mailto:info@groundsure.com)  
 W: [www.groundsure.com](http://www.groundsure.com)

© Crown copyright and database rights 2018 Ordnance Survey 100035207

Production date: 20 June 2022

Map legend available at:  
[www.groundsure.com/sites/default/files/groundsure\\_legend.pdf](http://www.groundsure.com/sites/default/files/groundsure_legend.pdf)



**Site Details:**

455713 , 523379

**Client Ref:** GLR\_-\_Teesside\_-\_PD\_Ports  
**Report Ref:** GS-8836185\_LS\_1\_2  
**Grid Ref:** 455315, 523699


**Map Name:** County Series

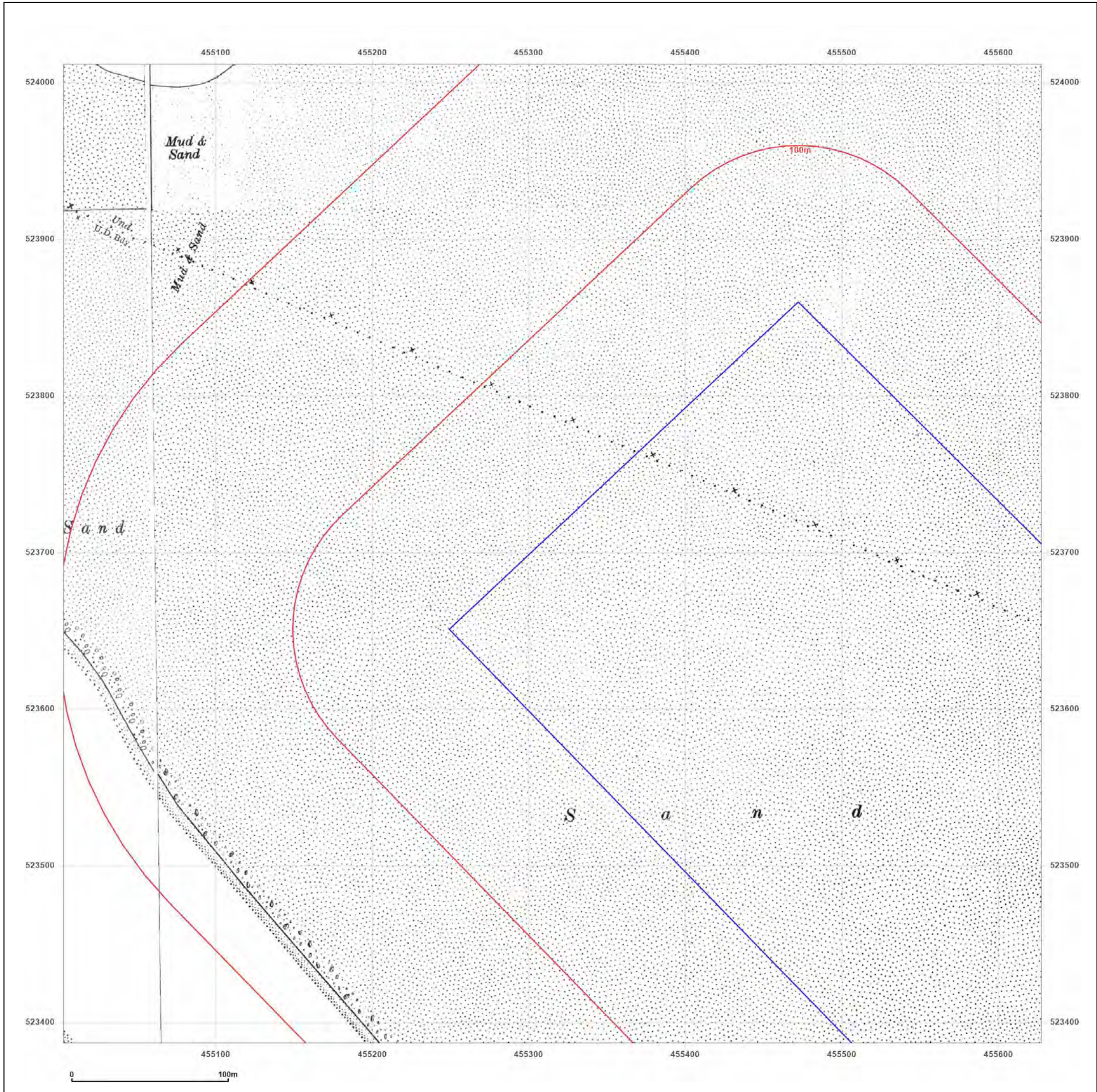
**Map date:** 1927-1929

**Scale:** 1:2,500

**Printed at:** 1:2,500



<p>Surveyed 1929          Revised 1929          Edition N/A          Copyright N/A          Levelled N/A</p>		<p>Surveyed 1929          Revised 1929          Edition N/A          Copyright N/A          Levelled N/A</p>
<p>Surveyed 1929          Revised 1929          Edition N/A          Copyright N/A          Levelled N/A</p>		<p>Surveyed 1927          Revised 1927          Edition N/A          Copyright N/A          Levelled N/A</p>



Produced by  
 Groundsure Insights  
 T: 08444 159000  
 E: [info@groundsure.com](mailto:info@groundsure.com)  
 W: [www.groundsure.com](http://www.groundsure.com)

© Crown copyright and database rights 2018 Ordnance Survey 100035207

Production date: 20 June 2022

Map legend available at:  
[www.groundsure.com/sites/default/files/groundsure\\_legend.pdf](http://www.groundsure.com/sites/default/files/groundsure_legend.pdf)

**Site Details:**

455713 , 523379

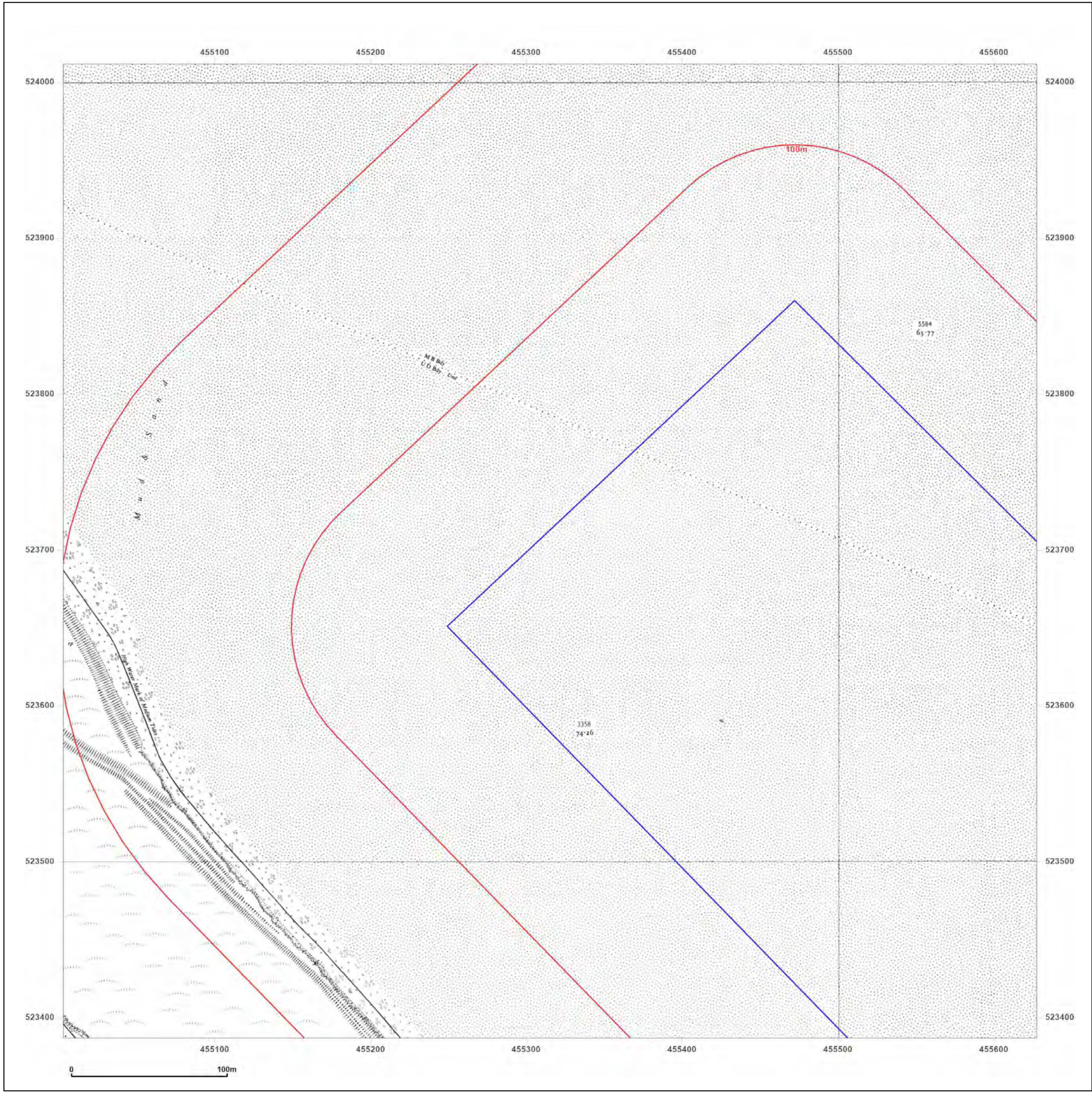

**Client Ref:** GLR\_-\_Teesside\_-\_PD\_Ports  
**Report Ref:** GS-8836185\_LS\_1\_2  
**Grid Ref:** 455315, 523699

**Map Name:** National Grid

**Map date:** 1952-1955

**Scale:** 1:2,500

**Printed at:** 1:2,500



Produced by  
 Groundsure Insights  
 T: 08444 159000  
 E: [info@groundsure.com](mailto:info@groundsure.com)  
 W: [www.groundsure.com](http://www.groundsure.com)

© Crown copyright and database rights 2018 Ordnance Survey 100035207

Production date: 20 June 2022

Map legend available at:  
[www.groundsure.com/sites/default/files/groundsure\\_legend.pdf](http://www.groundsure.com/sites/default/files/groundsure_legend.pdf)

**Site Details:**

455713 , 523379

**Client Ref:** GLR\_-\_Teesside\_-\_PD\_Ports  
**Report Ref:** GS-8836185\_LS\_1\_2  
**Grid Ref:** 455315, 523699

**Map Name:** National Grid


**Map date:** 1965

**Scale:** 1:2,500

**Printed at:** 1:2,500



Surveyed 1963  
 Revised 1963  
 Edition 1965  
 Copyright 1965  
 Levelled 1959

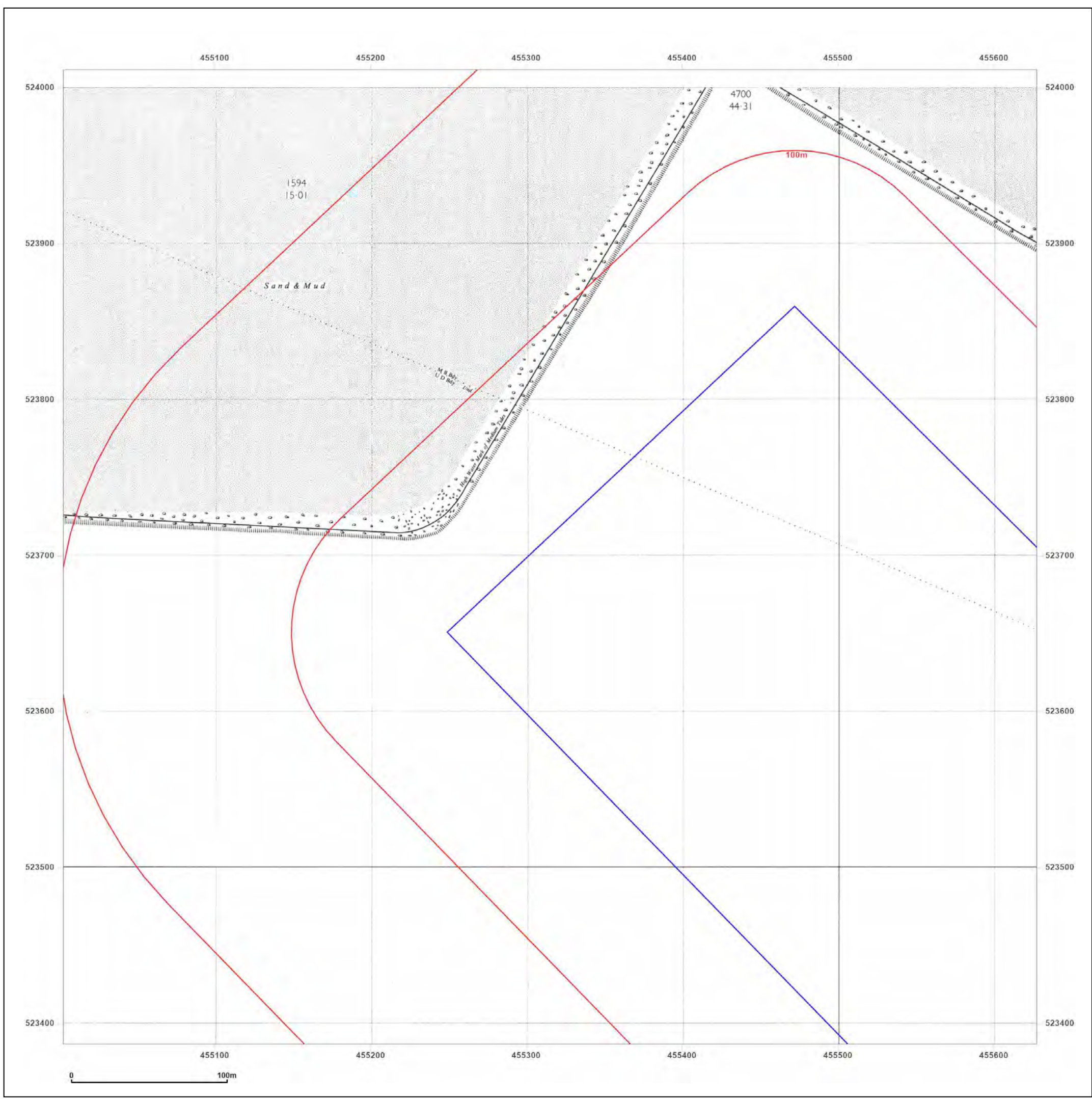


Produced by  
 Groundsure Insights  
 T: 08444 159000  
 E: [info@groundsure.com](mailto:info@groundsure.com)  
 W: [www.groundsure.com](http://www.groundsure.com)

© Crown copyright and database rights 2018 Ordnance Survey 100035207

Production date: 20 June 2022

Map legend available at:  
[www.groundsure.com/sites/default/files/groundsure\\_legend.pdf](http://www.groundsure.com/sites/default/files/groundsure_legend.pdf)



**Site Details:**

455713 , 523379

**Client Ref:** GLR\_-\_Teesside\_-\_PD\_Ports  
**Report Ref:** GS-8836185\_LS\_2\_1  
**Grid Ref:** 455940, 523074


**Map Name:** County Series

**Map date:** 1893

**Scale:** 1:2,500

**Printed at:** 1:2,500





Surveyed 1893  
 Revised 1893  
 Edition N/A  
 Copyright N/A  
 Levelled N/A

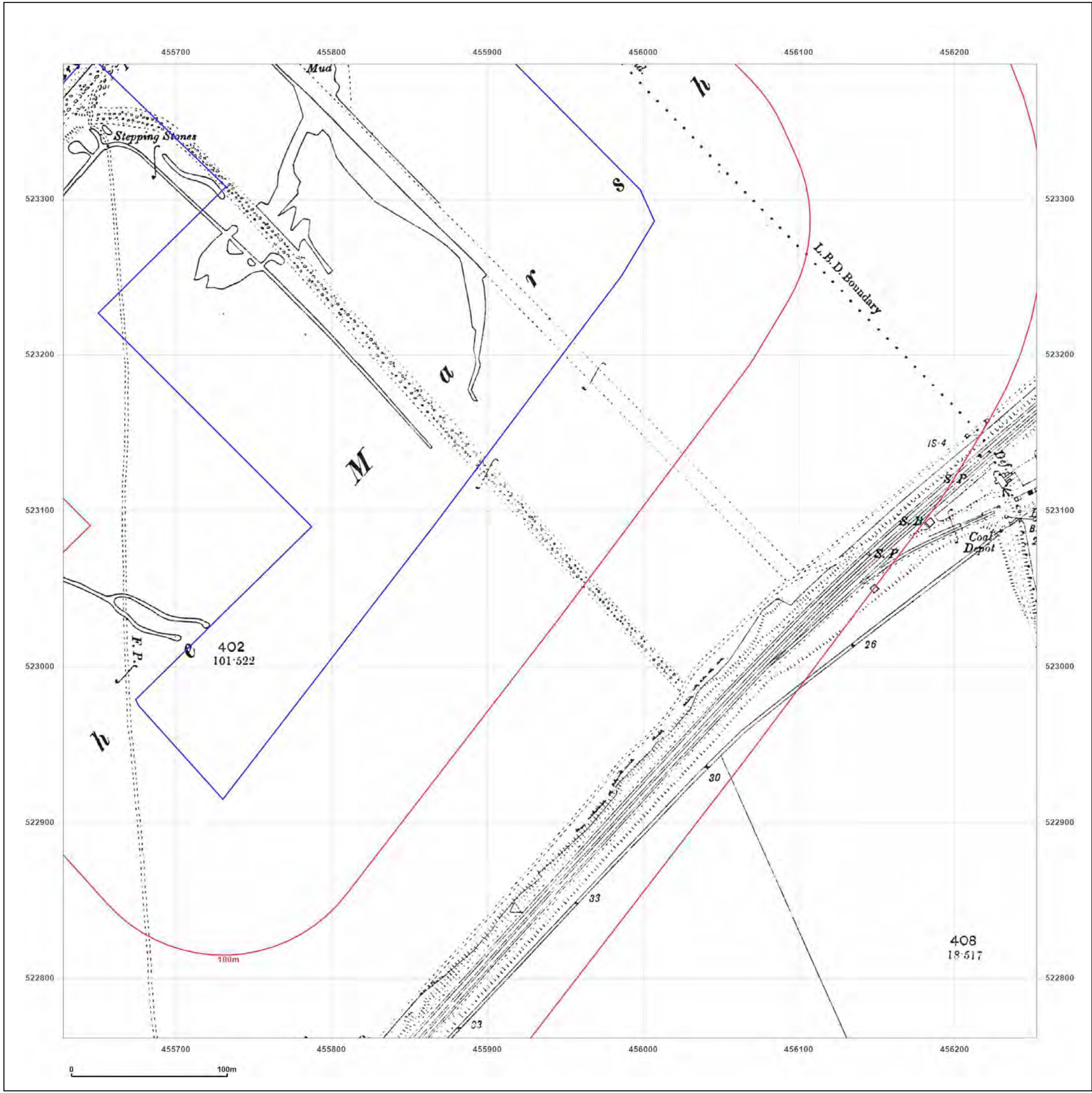


Produced by  
 Groundsure Insights  
 T: 08444 159000  
 E: [info@groundsure.com](mailto:info@groundsure.com)  
 W: [www.groundsure.com](http://www.groundsure.com)

© Crown copyright and database rights 2018 Ordnance Survey 100035207

Production date: 20 June 2022

Map legend available at:  
[www.groundsure.com/sites/default/files/groundsure\\_legend.pdf](http://www.groundsure.com/sites/default/files/groundsure_legend.pdf)



**Site Details:**

455713 , 523379

**Client Ref:** GLR\_-\_Teesside\_-\_PD\_Ports  
**Report Ref:** GS-8836185\_LS\_2\_1  
**Grid Ref:** 455940, 523074


**Map Name:** County Series

**Map date:** 1915

**Scale:** 1:2,500

**Printed at:** 1:2,500





Surveyed 1915  
 Revised 1915  
 Edition N/A  
 Copyright N/A  
 Levelled N/A

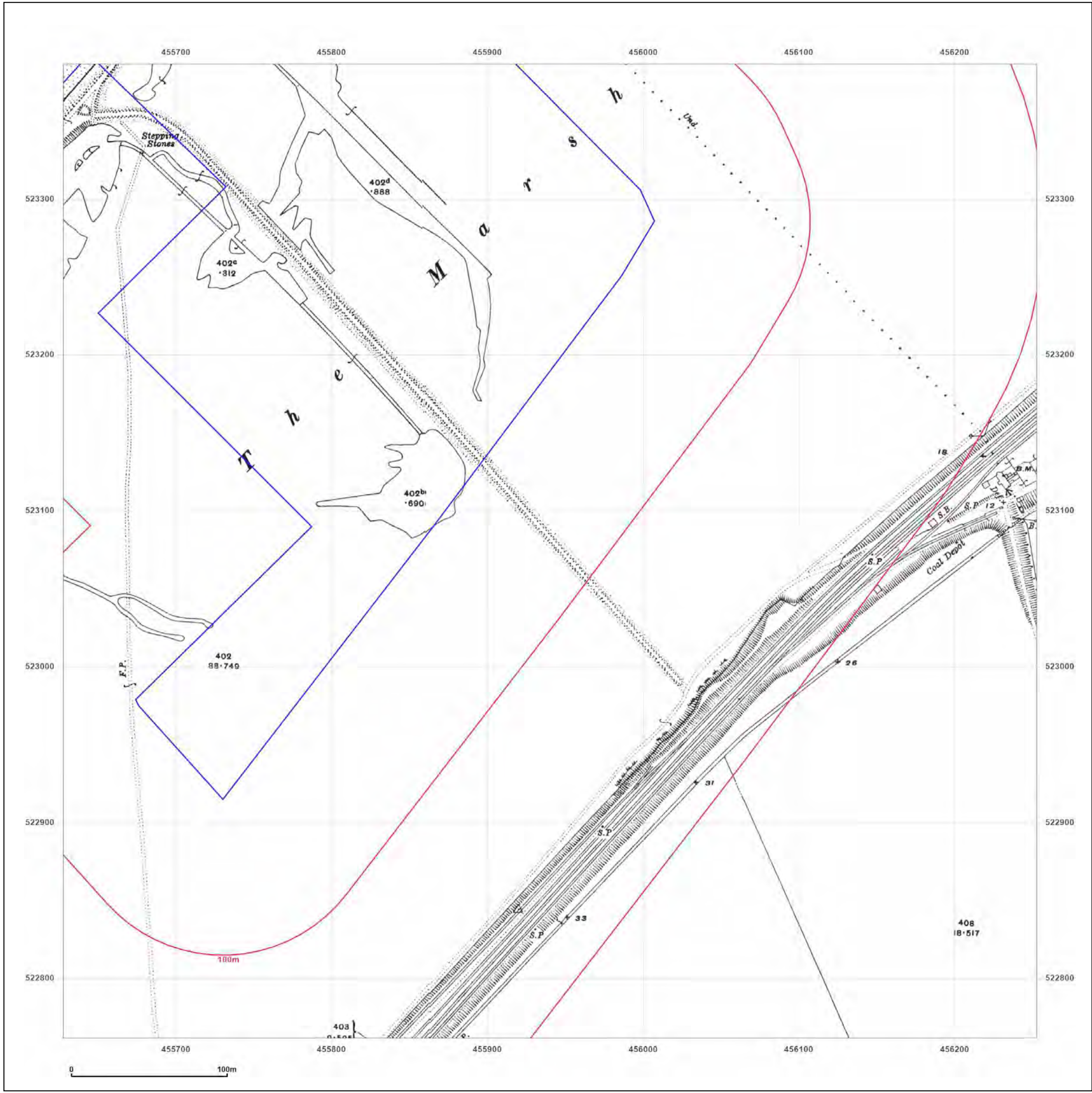


Produced by  
 Groundsure Insights  
 T: 08444 159000  
 E: [info@groundsure.com](mailto:info@groundsure.com)  
 W: [www.groundsure.com](http://www.groundsure.com)

© Crown copyright and database rights 2018 Ordnance Survey 100035207

Production date: 20 June 2022

Map legend available at:  
[www.groundsure.com/sites/default/files/groundsure\\_legend.pdf](http://www.groundsure.com/sites/default/files/groundsure_legend.pdf)



**Site Details:**

455713 , 523379

**Client Ref:** GLR\_-\_Teesside\_-\_PD\_Ports  
**Report Ref:** GS-8836185\_LS\_2\_1  
**Grid Ref:** 455940, 523074


**Map Name:** County Series

**Map date:** 1927

**Scale:** 1:2,500

**Printed at:** 1:2,500





Surveyed 1927  
 Revised 1927  
 Edition N/A  
 Copyright N/A  
 Levelled N/A

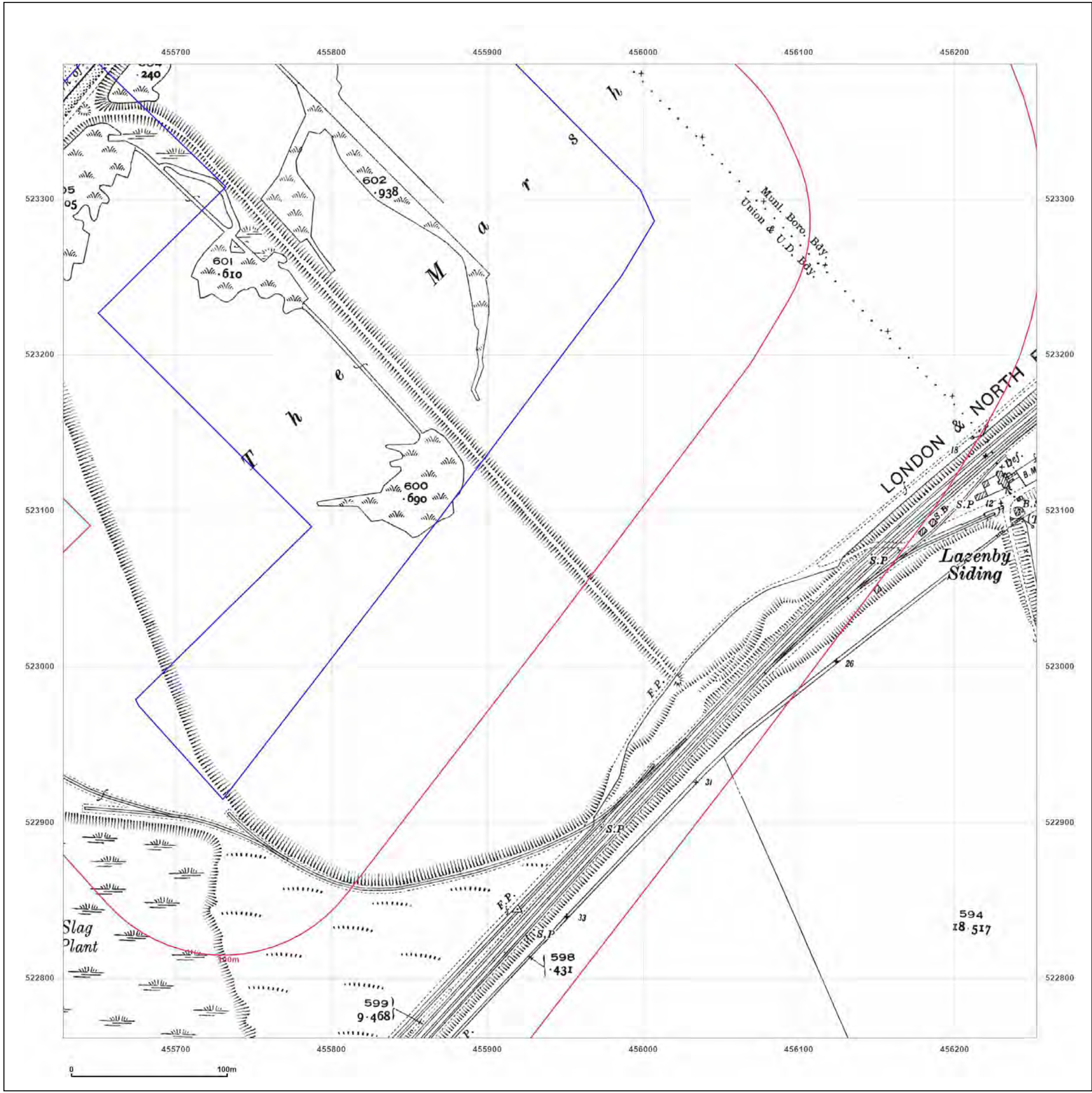


Produced by  
 Groundsure Insights  
 T: 08444 159000  
 E: [info@groundsure.com](mailto:info@groundsure.com)  
 W: [www.groundsure.com](http://www.groundsure.com)

© Crown copyright and database rights 2018 Ordnance Survey 100035207

Production date: 20 June 2022

Map legend available at:  
[www.groundsure.com/sites/default/files/groundsure\\_legend.pdf](http://www.groundsure.com/sites/default/files/groundsure_legend.pdf)



**Site Details:**

455713 , 523379

**Client Ref:** GLR\_-\_Teesside\_-\_PD\_Ports  
**Report Ref:** GS-8836185\_LS\_2\_1  
**Grid Ref:** 455940, 523074

**Map Name:** National Grid


**Map date:** 1954-1955

**Scale:** 1:2,500

**Printed at:** 1:2,500



Surveyed 1952  
 Revised 1952  
 Edition 1955  
 Copyright N/A  
 Levelled 1948



Surveyed 1952  
 Revised 1953  
 Edition 1954  
 Copyright N/A  
 Levelled 1948

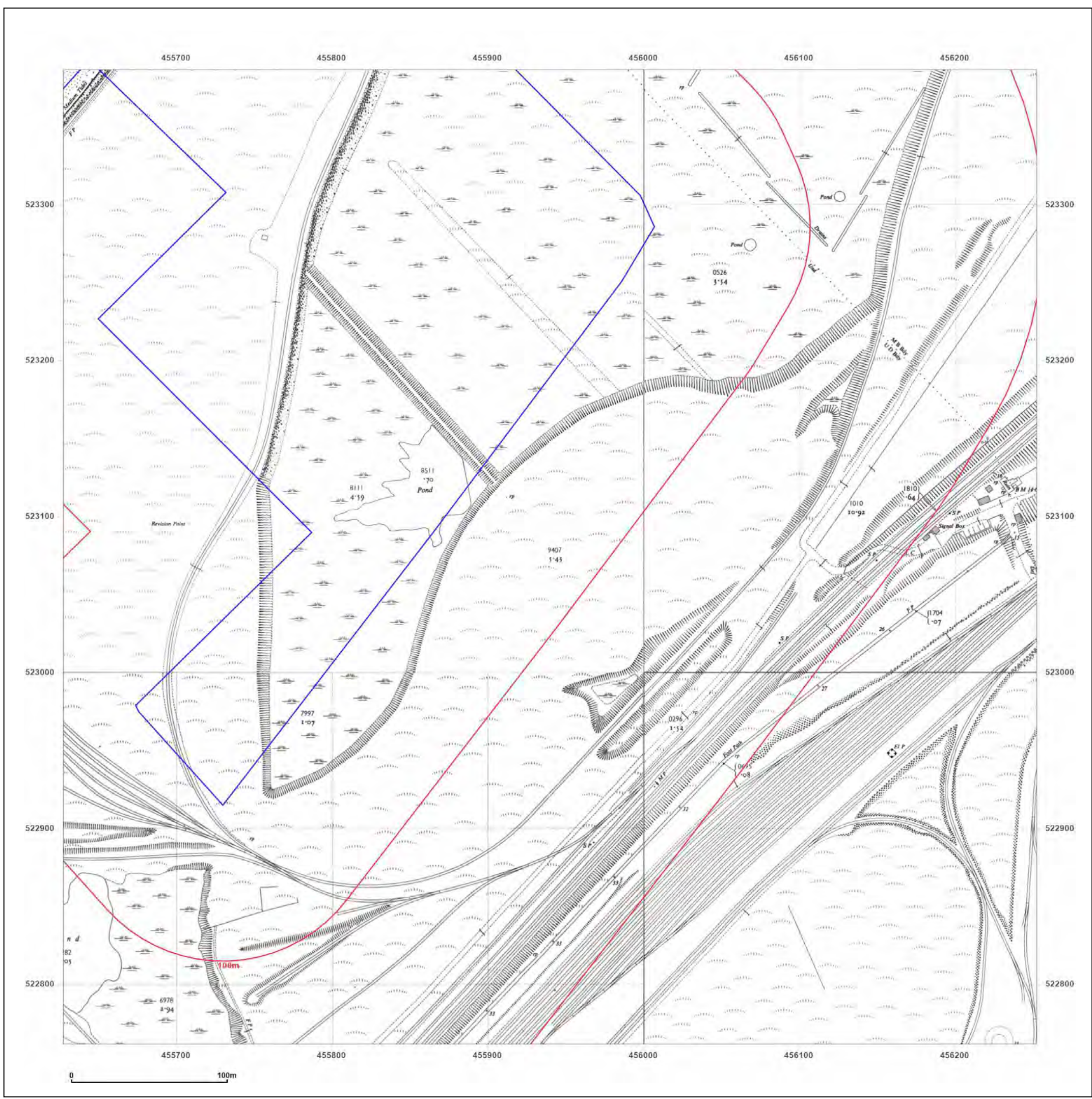


Produced by  
 Groundsure Insights  
 T: 08444 159000  
 E: [info@groundsure.com](mailto:info@groundsure.com)  
 W: [www.groundsure.com](http://www.groundsure.com)

© Crown copyright and database rights 2018 Ordnance Survey 100035207

Production date: 20 June 2022

Map legend available at:  
[www.groundsure.com/sites/default/files/groundsure\\_legend.pdf](http://www.groundsure.com/sites/default/files/groundsure_legend.pdf)





**Site Details:**

455713 , 523379

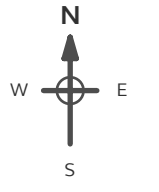
**Client Ref:** GLR\_-\_Teesside\_-\_PD\_Ports  
**Report Ref:** GS-8836185\_LS\_2\_1  
**Grid Ref:** 455940, 523074

**Map Name:** National Grid

**Map date:** 1962-1965


**Scale:** 1:2,500

**Printed at:** 1:2,500



Surveyed 1963  
 Revised 1963  
 Edition 1965  
 Copyright 1965  
 Levelled 1959

Surveyed 1962  
 Revised 1962  
 Edition 1964  
 Copyright 1964  
 Levelled 1959



Surveyed 1960  
 Revised 1960  
 Edition 1962  
 Copyright 1962  
 Levelled 1959

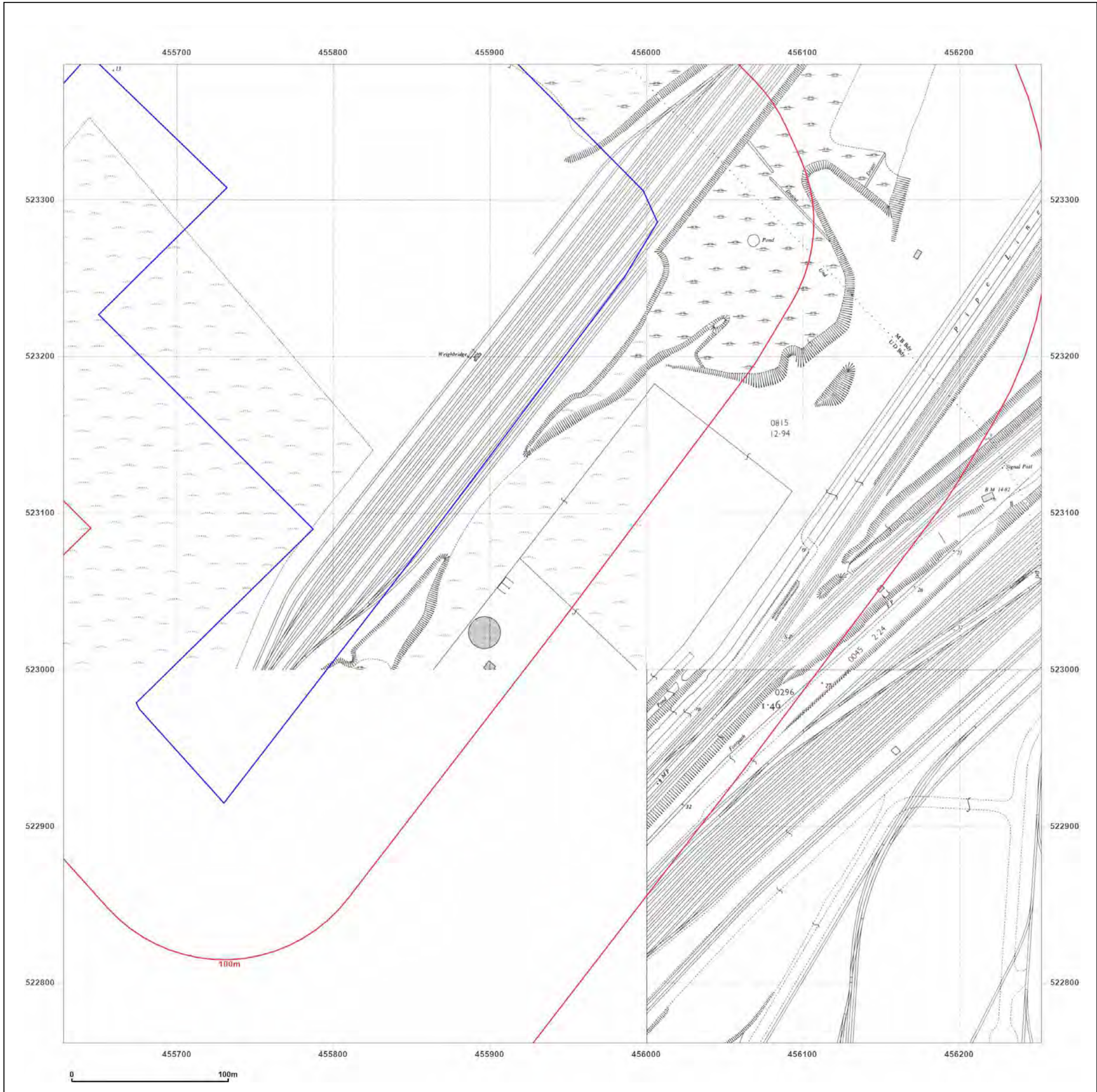


Produced by  
 Groundsure Insights  
 T: 08444 159000  
 E: [info@groundsure.com](mailto:info@groundsure.com)  
 W: [www.groundsure.com](http://www.groundsure.com)

© Crown copyright and database rights 2018 Ordnance Survey 100035207

Production date: 20 June 2022

Map legend available at:  
[www.groundsure.com/sites/default/files/groundsure\\_legend.pdf](http://www.groundsure.com/sites/default/files/groundsure_legend.pdf)



**Site Details:**

455713 , 523379

**Client Ref:** GLR\_-\_Teesside\_-\_PD\_Ports  
**Report Ref:** GS-8836185\_LS\_2\_2  
**Grid Ref:** 455940, 523699

**Map Name:** County Series


**Map date:** 1893-1894

**Scale:** 1:2,500

**Printed at:** 1:2,500



Surveyed 1894  
 Revised 1894  
 Edition N/A  
 Copyright N/A  
 Levelled N/A



Surveyed 1893  
 Revised 1893  
 Edition N/A  
 Copyright N/A  
 Levelled N/A

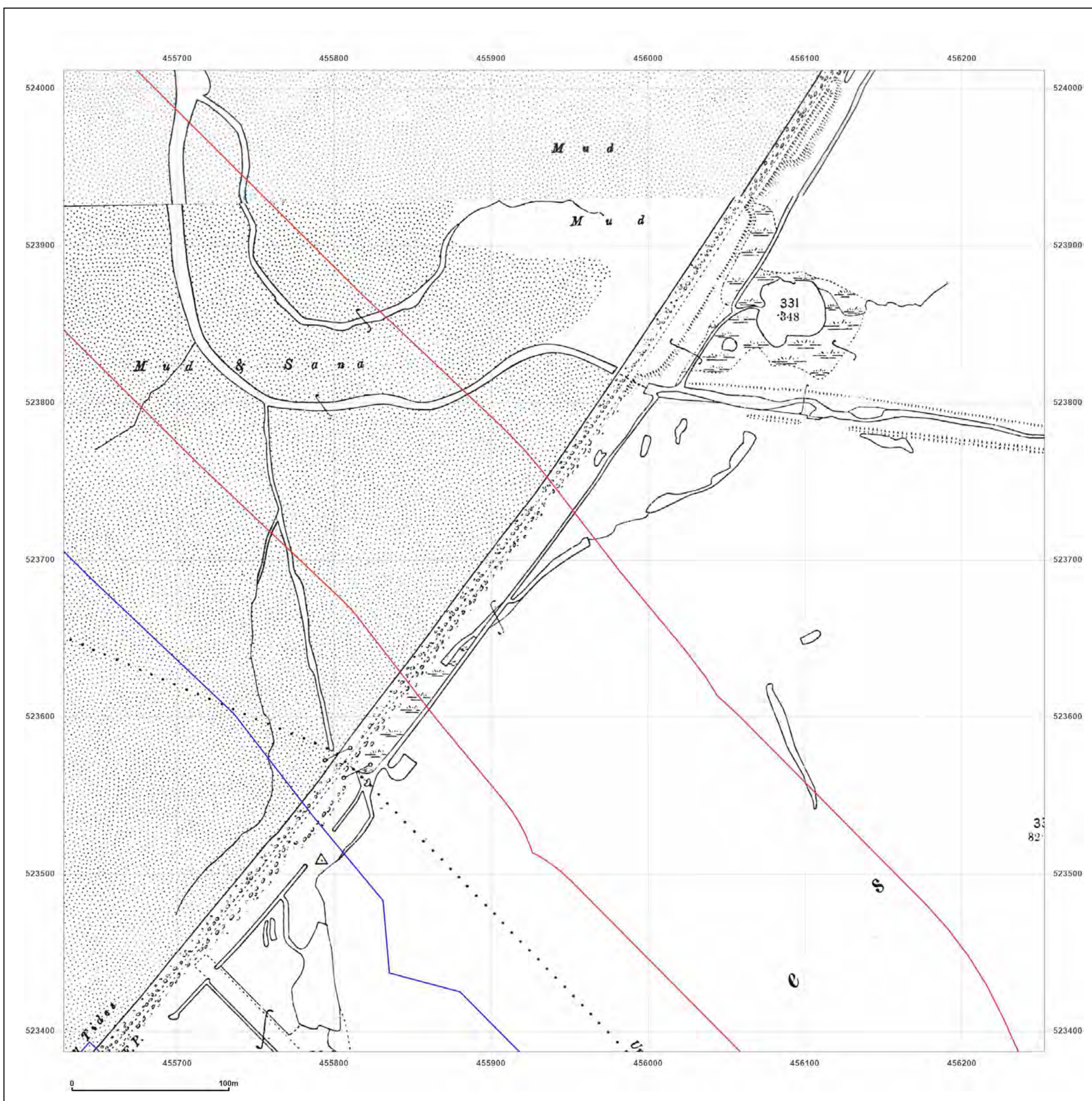


Produced by  
 Groundsure Insights  
 T: 08444 159000  
 E: [info@groundsure.com](mailto:info@groundsure.com)  
 W: [www.groundsure.com](http://www.groundsure.com)

© Crown copyright and database rights 2018 Ordnance Survey 100035207

Production date: 20 June 2022

Map legend available at:  
[www.groundsure.com/sites/default/files/groundsure\\_legend.pdf](http://www.groundsure.com/sites/default/files/groundsure_legend.pdf)



**Site Details:**

455713 , 523379

**Client Ref:** GLR\_-Teesside\_-PD\_Ports  
**Report Ref:** GS-8836185\_LS\_2\_2  
**Grid Ref:** 455940, 523699

**Map Name:** County Series


**Map date:** 1915

**Scale:** 1:2,500

**Printed at:** 1:2,500



Surveyed 1915  
 Revised 1915  
 Edition N/A  
 Copyright N/A  
 Levelled N/A



Surveyed 1915  
 Revised 1915  
 Edition N/A  
 Copyright N/A  
 Levelled N/A

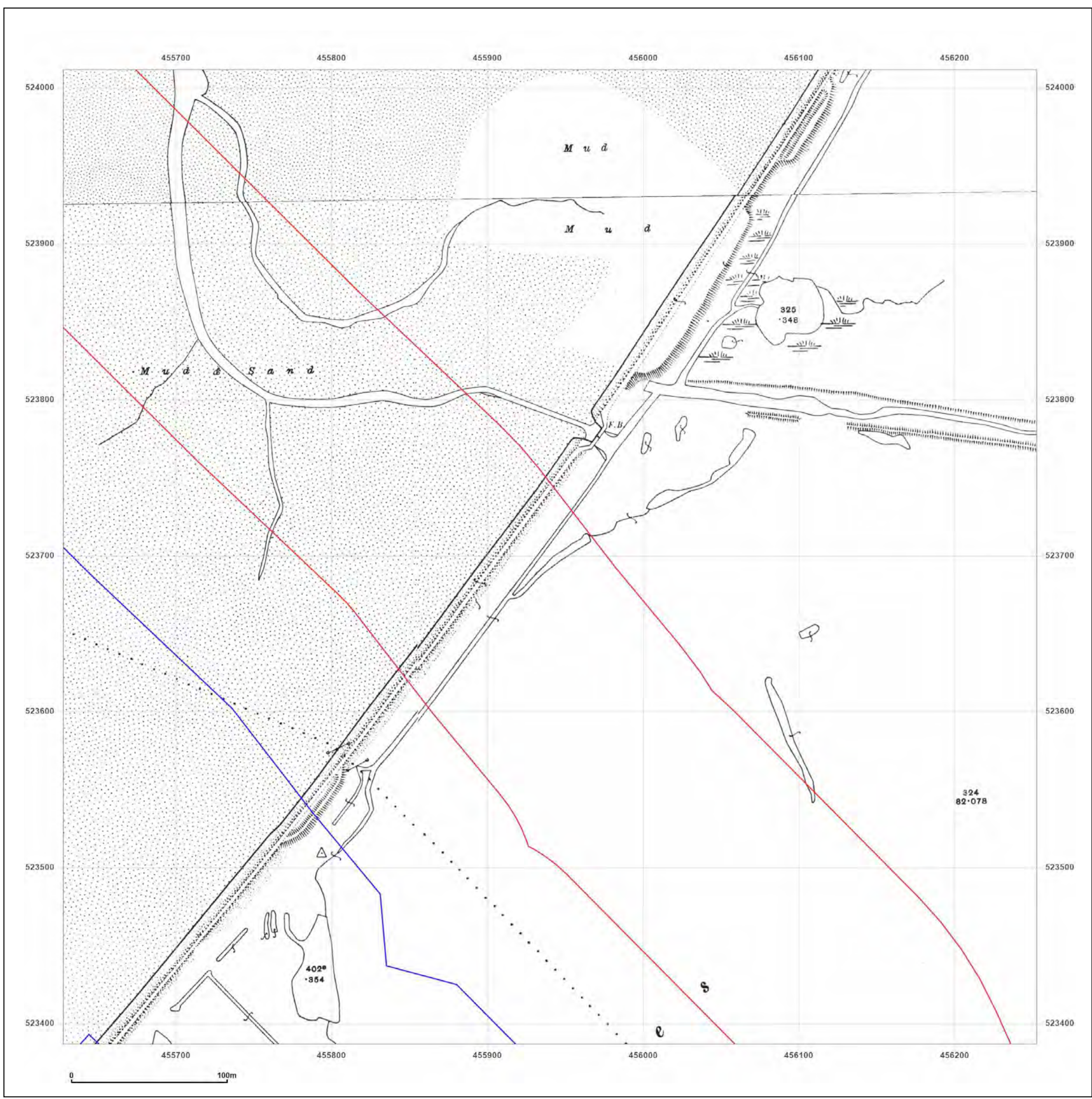


Produced by  
 Groundsure Insights  
 T: 08444 159000  
 E: [info@groundsure.com](mailto:info@groundsure.com)  
 W: [www.groundsure.com](http://www.groundsure.com)

© Crown copyright and database rights 2018 Ordnance Survey 100035207

Production date: 20 June 2022

Map legend available at:  
[www.groundsure.com/sites/default/files/groundsure\\_legend.pdf](http://www.groundsure.com/sites/default/files/groundsure_legend.pdf)



**Site Details:**

455713 , 523379

**Client Ref:** GLR\_-\_Teesside\_-\_PD\_Ports  
**Report Ref:** GS-8836185\_LS\_2\_2  
**Grid Ref:** 455940, 523699

**Map Name:** County Series


**Map date:** 1927-1929

**Scale:** 1:2,500

**Printed at:** 1:2,500



Surveyed 1929  
 Revised 1929  
 Edition N/A  
 Copyright N/A  
 Levelled N/A



Surveyed 1927  
 Revised 1927  
 Edition N/A  
 Copyright N/A  
 Levelled N/A

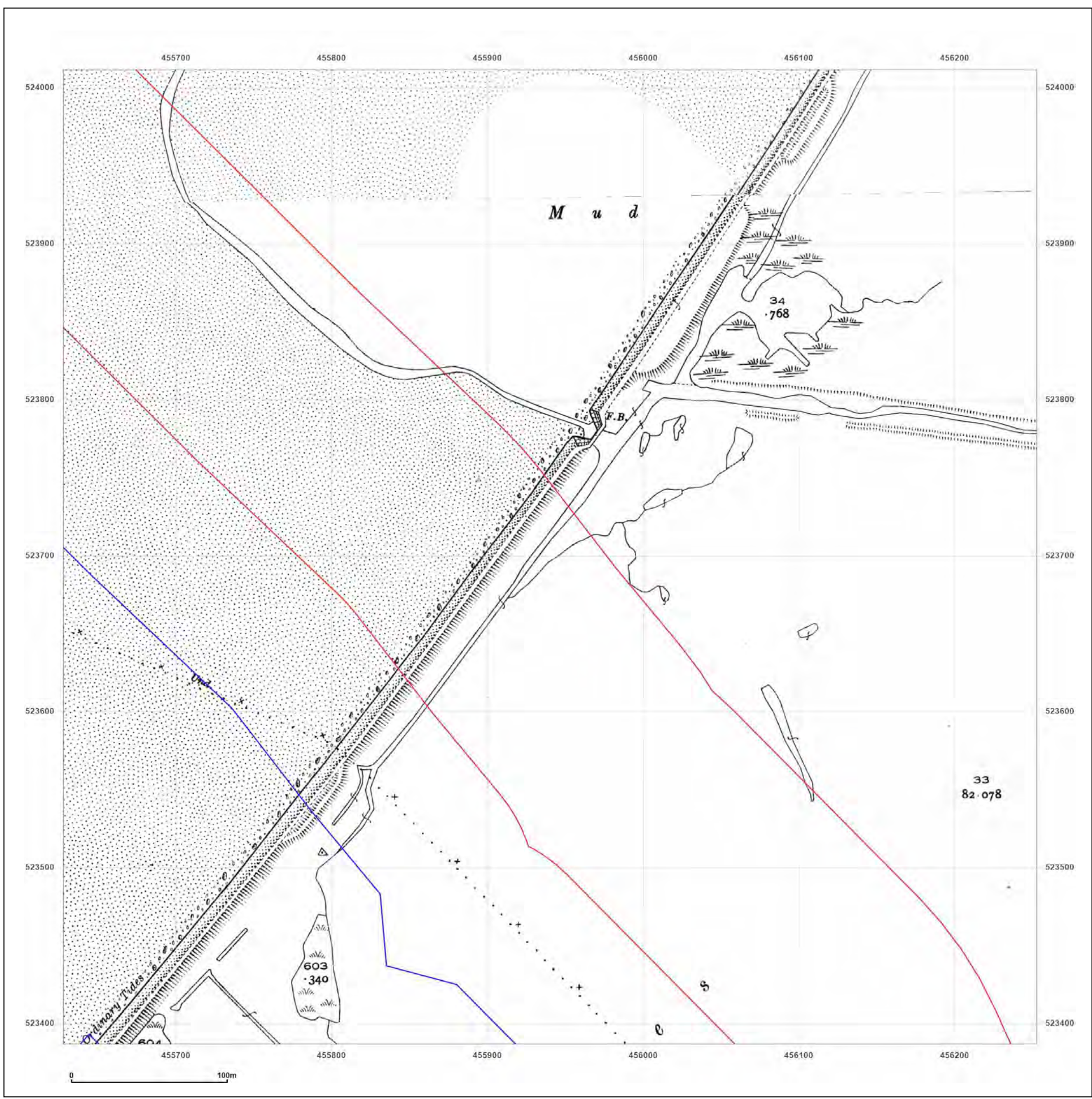


Produced by  
 Groundsure Insights  
 T: 08444 159000  
 E: [info@groundsure.com](mailto:info@groundsure.com)  
 W: [www.groundsure.com](http://www.groundsure.com)

© Crown copyright and database rights 2018 Ordnance Survey 100035207

Production date: 20 June 2022

Map legend available at:  
[www.groundsure.com/sites/default/files/groundsure\\_legend.pdf](http://www.groundsure.com/sites/default/files/groundsure_legend.pdf)



**Site Details:**

455713 , 523379

**Client Ref:** GLR\_-\_Teesside\_-\_PD\_Ports  
**Report Ref:** GS-8836185\_LS\_2\_2  
**Grid Ref:** 455940, 523699

**Map Name:** National Grid

**Map date:** 1952-1955

**Scale:** 1:2,500

**Printed at:** 1:2,500



Surveyed 1952  
 Revised 1952  
 Edition N/A  
 Copyright N/A  
 Levelled 1948

Surveyed 1952  
 Revised 1952  
 Edition 1954  
 Copyright N/A  
 Levelled 1948

Surveyed 1952  
 Revised 1952  
 Edition 1955  
 Copyright N/A  
 Levelled 1948

Surveyed 1952  
 Revised 1952  
 Edition 1954  
 Copyright N/A  
 Levelled 1948

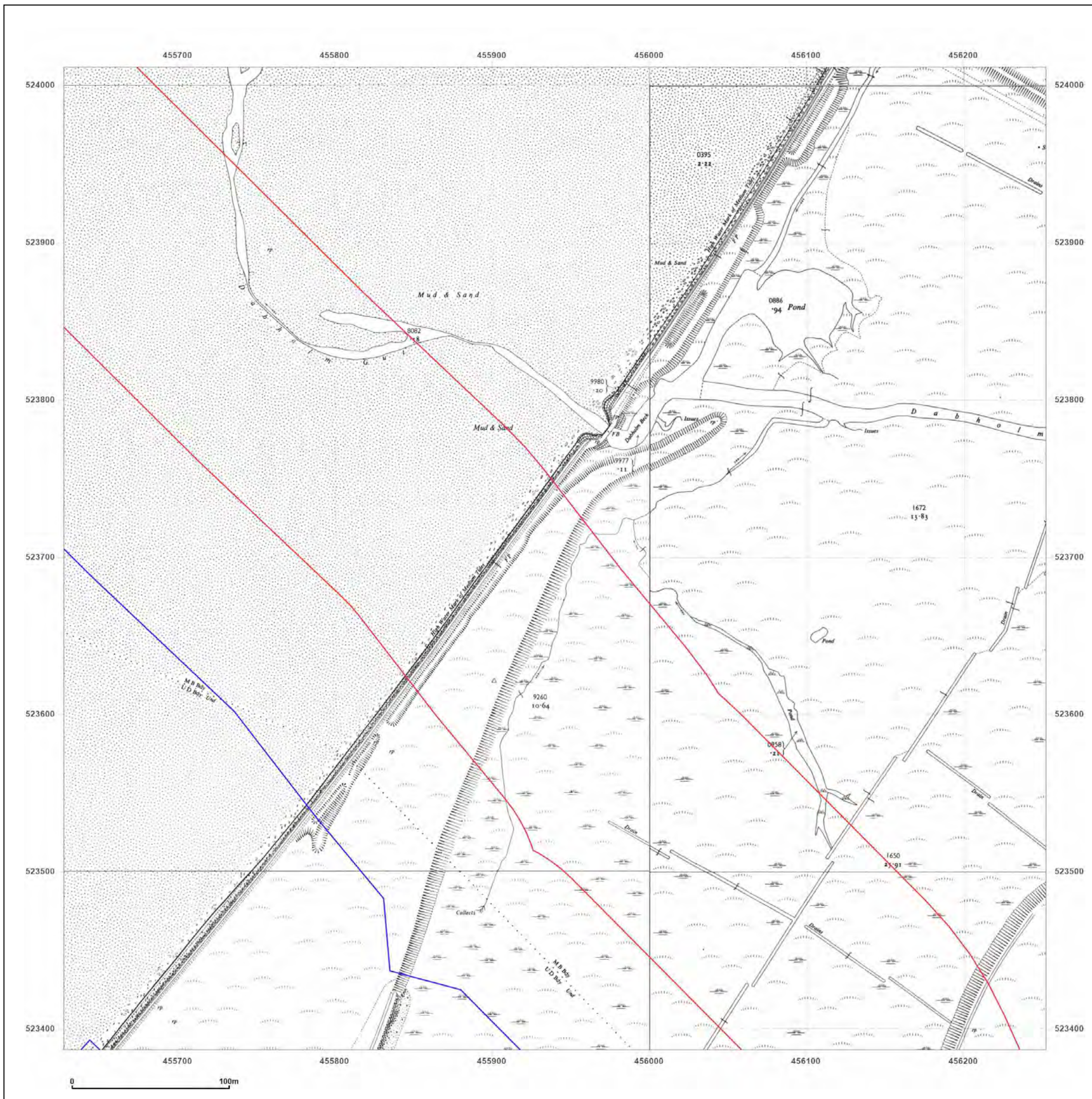


Produced by  
 Groundsure Insights  
 T: 08444 159000  
 E: [info@groundsure.com](mailto:info@groundsure.com)  
 W: [www.groundsure.com](http://www.groundsure.com)

© Crown copyright and database rights 2018 Ordnance Survey 100035207

Production date: 20 June 2022

Map legend available at:  
[www.groundsure.com/sites/default/files/groundsure\\_legend.pdf](http://www.groundsure.com/sites/default/files/groundsure_legend.pdf)



**Site Details:**

455713 , 523379

**Client Ref:** GLR\_-\_Teesside\_-\_PD\_Ports  
**Report Ref:** GS-8836185\_LS\_2\_2  
**Grid Ref:** 455940, 523699

**Map Name:** National Grid


**Map date:** 1964-1965

**Scale:** 1:2,500

**Printed at:** 1:2,500



Surveyed 1963  
 Revised 1963  
 Edition 1965  
 Copyright 1965  
 Levelled 1959



Surveyed 1962  
 Revised 1962  
 Edition 1964  
 Copyright 1964  
 Levelled 1959

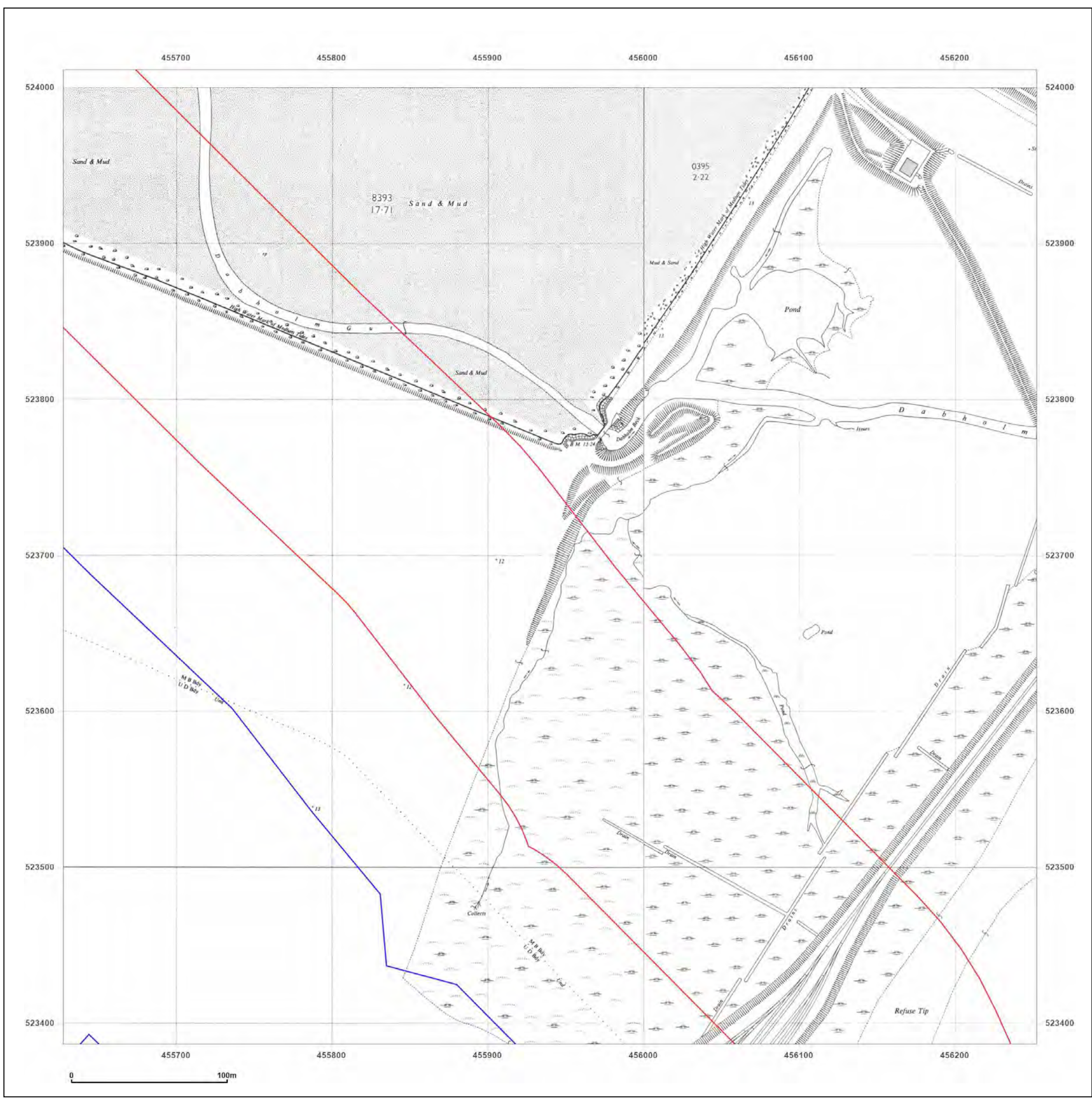


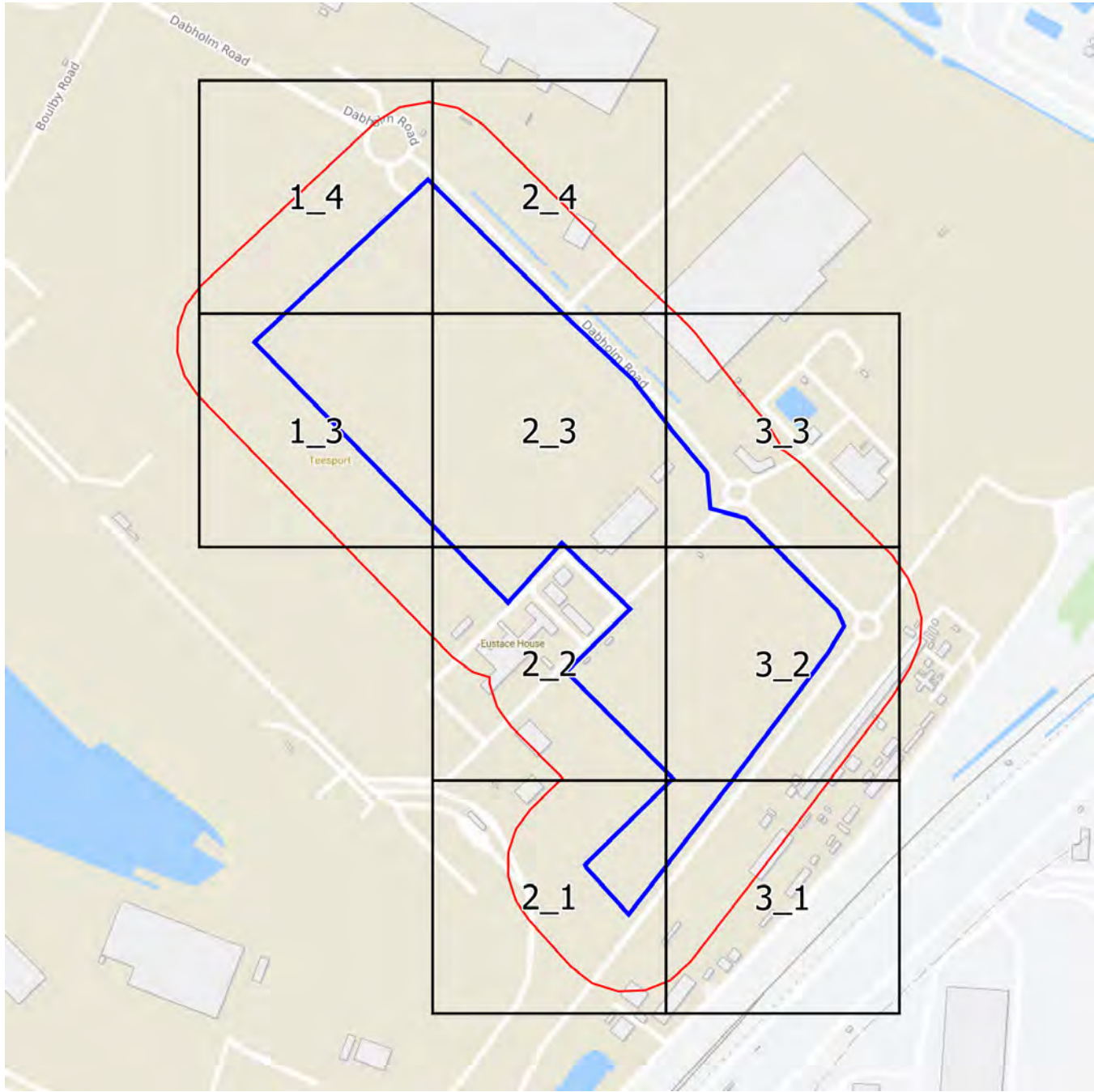
Produced by  
 Groundsure Insights  
 T: 08444 159000  
 E: [info@groundsure.com](mailto:info@groundsure.com)  
 W: [www.groundsure.com](http://www.groundsure.com)

© Crown copyright and database rights 2018 Ordnance Survey 100035207

Production date: 20 June 2022


Map legend available at:  
[www.groundsure.com/sites/default/files/groundsure\\_legend.pdf](http://www.groundsure.com/sites/default/files/groundsure_legend.pdf)





**Groundsure**  
INSIGHTS

Landline Scale Grid Index



**Site Details:**

455713 , 523379

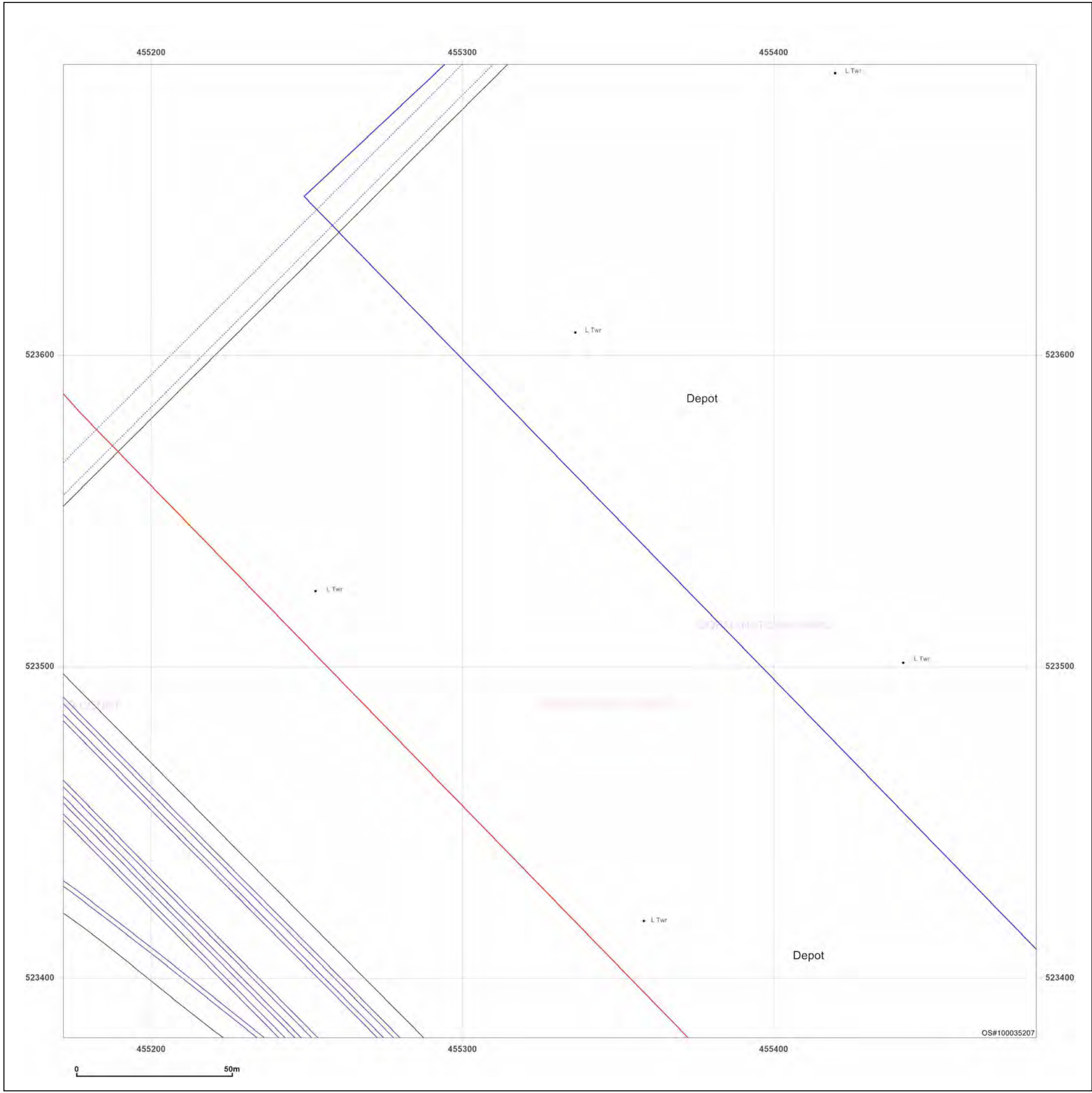

**Client Ref:** GLR\_-\_Teesside\_-\_PD\_Ports  
**Report Ref:** GS-8836185\_Landline\_1\_3  
**Grid Ref:** 455328, 523537

**Map Name:** LandLine

**Map date:** 2003

**Scale:** 1:1,250

**Printed at:** 1:1,250



Produced by  
 Groundsure Insights  
 T: 08444 159000  
 E: [info@groundsure.com](mailto:info@groundsure.com)  
 W: [www.groundsure.com](http://www.groundsure.com)

© Crown copyright and database rights 2018 Ordnance Survey 100035207

Production date: 20 June 2022

Map legend available at:  
[www.groundsure.com/sites/default/files/groundsure\\_legend.pdf](http://www.groundsure.com/sites/default/files/groundsure_legend.pdf)



**Site Details:**

455713 , 523379


**Client Ref:** GLR\_-\_Teesside\_-\_PD\_Ports  
**Report Ref:** GS-8836185\_Landline\_1\_4  
**Grid Ref:** 455328, 523837

**Map Name:** LandLine

**Map date:** 2003

**Scale:** 1:1,250

**Printed at:** 1:1,250

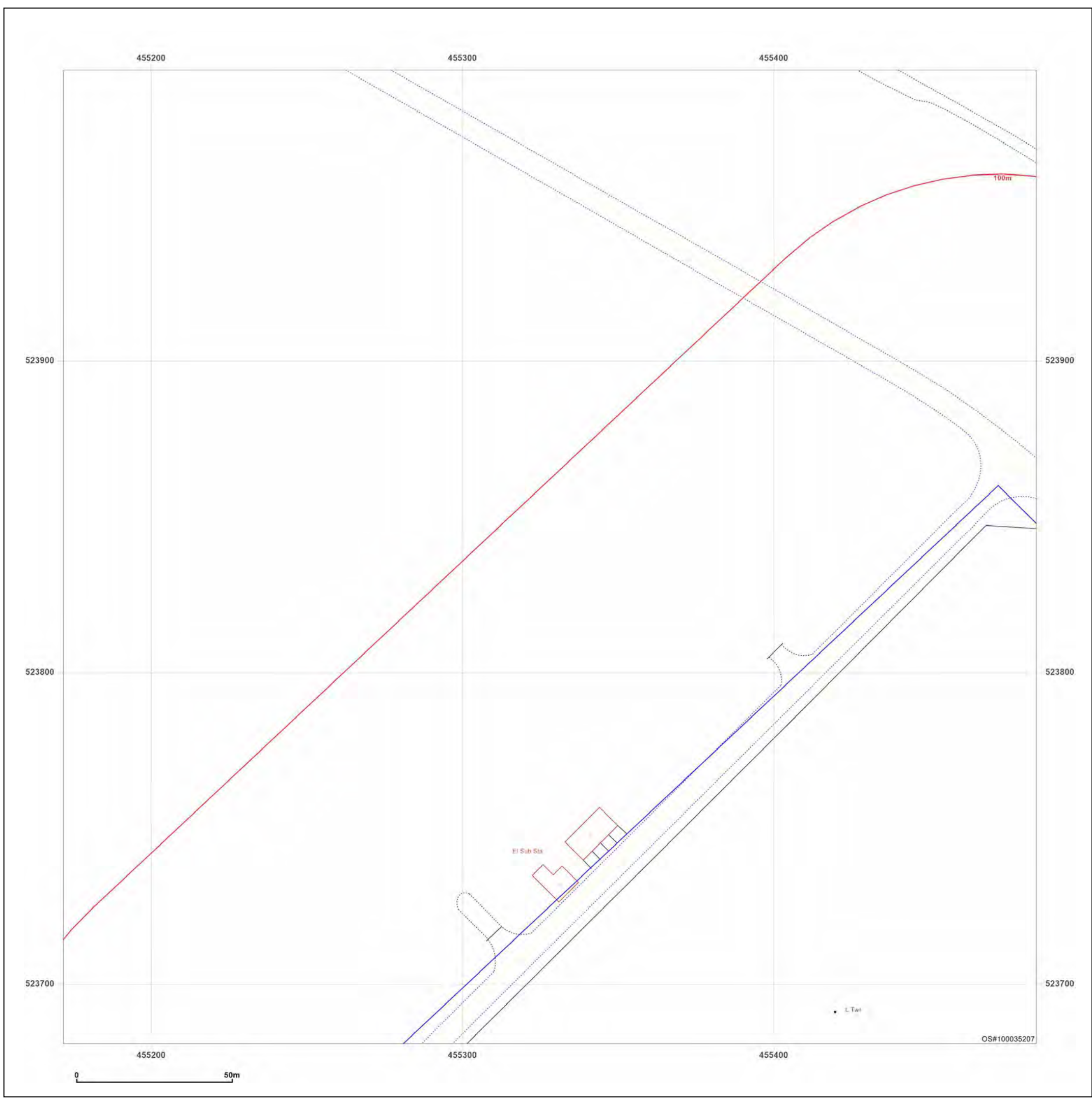


Produced by  
 Groundsure Insights  
 T: 08444 159000  
 E: [info@groundsure.com](mailto:info@groundsure.com)  
 W: [www.groundsure.com](http://www.groundsure.com)

© Crown copyright and database rights 2018 Ordnance Survey 100035207

Production date: 20 June 2022

Map legend available at:  
[www.groundsure.com/sites/default/files/groundsure\\_legend.pdf](http://www.groundsure.com/sites/default/files/groundsure_legend.pdf)



**Site Details:**

455713 , 523379


**Client Ref:** GLR\_-\_Teesside\_-\_PD\_Ports  
**Report Ref:** GS-8836185\_Landline\_2\_1  
**Grid Ref:** 455628, 522937

**Map Name:** LandLine

**Map date:** 2003

**Scale:** 1:1,250

**Printed at:** 1:1,250

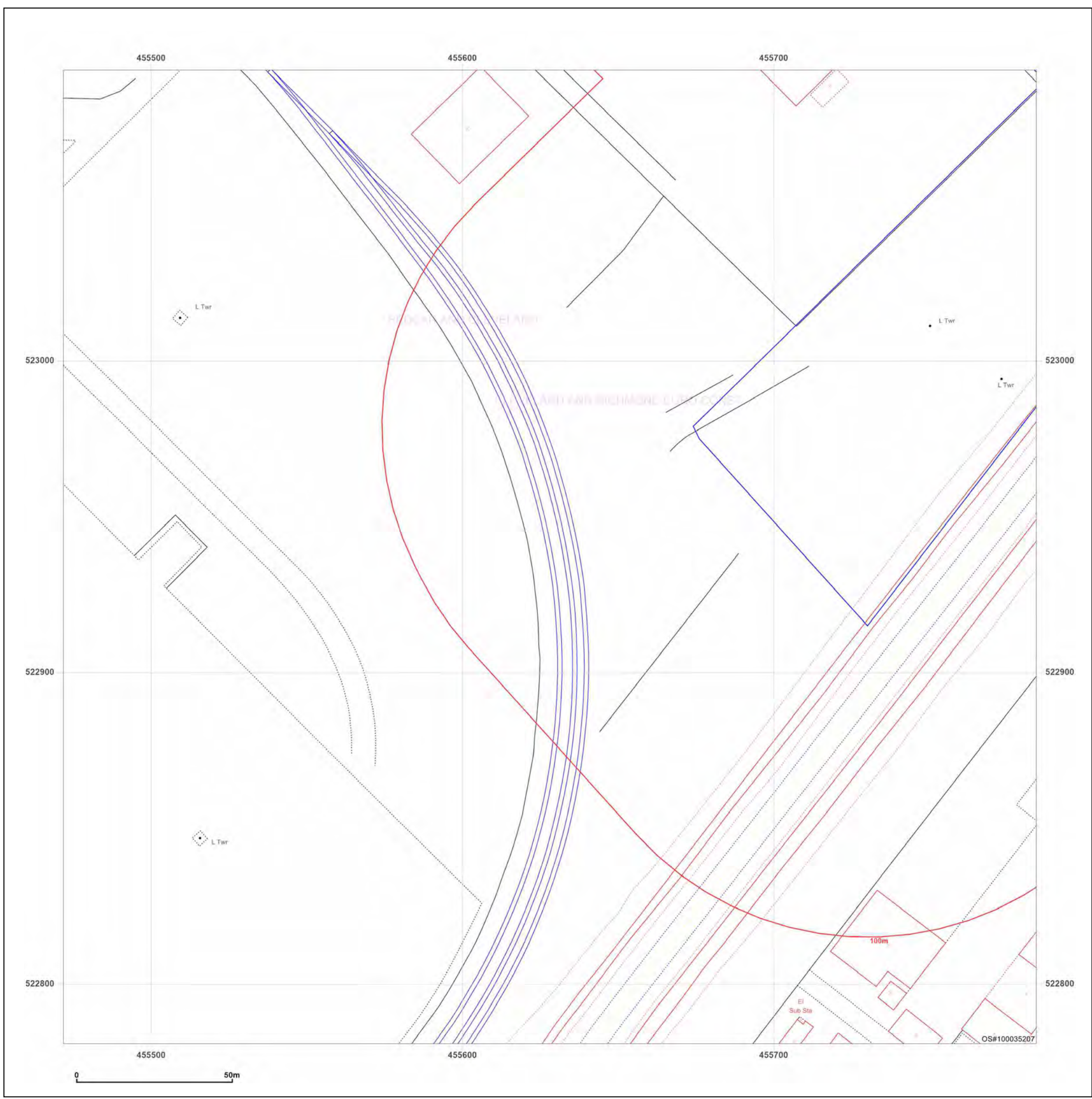


Produced by  
 Groundsure Insights  
 T: 08444 159000  
 E: [info@groundsure.com](mailto:info@groundsure.com)  
 W: [www.groundsure.com](http://www.groundsure.com)

© Crown copyright and database rights 2018 Ordnance Survey 100035207

Production date: 20 June 2022

Map legend available at:  
[www.groundsure.com/sites/default/files/groundsure\\_legend.pdf](http://www.groundsure.com/sites/default/files/groundsure_legend.pdf)



**Site Details:**

455713 , 523379


**Client Ref:** GLR\_-\_Teesside\_-\_PD\_Ports  
**Report Ref:** GS-8836185\_Landline\_2\_2  
**Grid Ref:** 455628, 523237

**Map Name:** LandLine

**Map date:** 2003

**Scale:** 1:1,250

**Printed at:** 1:1,250



Produced by  
 Groundsure Insights  
 T: 08444 159000  
 E: [info@groundsure.com](mailto:info@groundsure.com)  
 W: [www.groundsure.com](http://www.groundsure.com)

© Crown copyright and database rights 2018 Ordnance Survey 100035207

Production date: 20 June 2022

Map legend available at:  
[www.groundsure.com/sites/default/files/groundsure\\_legend.pdf](http://www.groundsure.com/sites/default/files/groundsure_legend.pdf)



**Site Details:**

455713 , 523379


**Client Ref:** GLR\_-\_Teesside\_-\_PD\_Ports  
**Report Ref:** GS-8836185\_Landline\_2\_3  
**Grid Ref:** 455628, 523537

**Map Name:** LandLine

**Map date:** 2003

**Scale:** 1:1,250

**Printed at:** 1:1,250

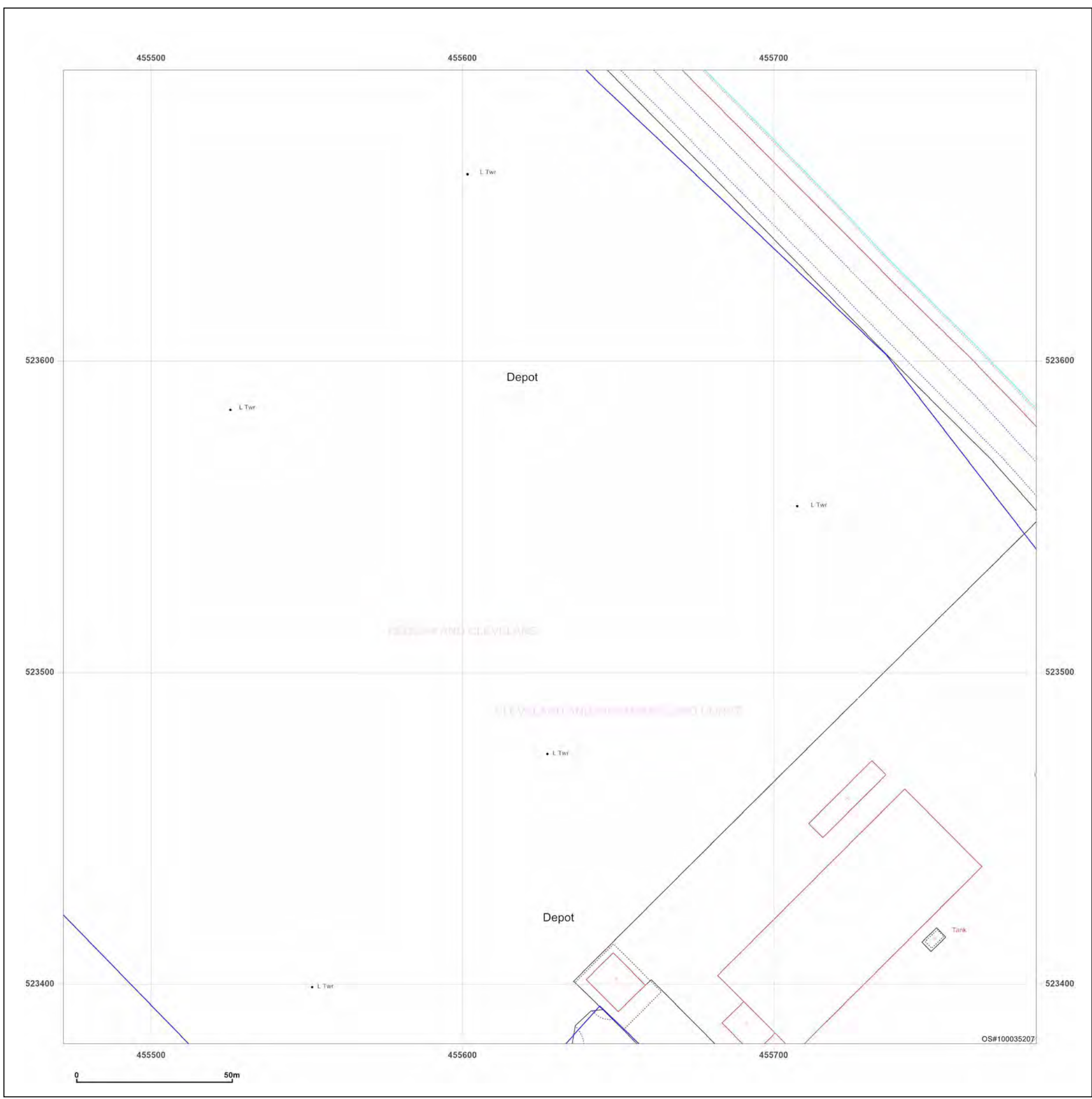


Produced by  
 Groundsure Insights  
 T: 08444 159000  
 E: [info@groundsure.com](mailto:info@groundsure.com)  
 W: [www.groundsure.com](http://www.groundsure.com)

© Crown copyright and database rights 2018 Ordnance Survey 100035207

Production date: 20 June 2022

Map legend available at:  
[www.groundsure.com/sites/default/files/groundsure\\_legend.pdf](http://www.groundsure.com/sites/default/files/groundsure_legend.pdf)



**Site Details:**

455713 , 523379


**Client Ref:** GLR\_-\_Teesside\_-\_PD\_Ports  
**Report Ref:** GS-8836185\_Landline\_2\_4  
**Grid Ref:** 455628, 523837

**Map Name:** LandLine

**Map date:** 2003

**Scale:** 1:1,250

**Printed at:** 1:1,250

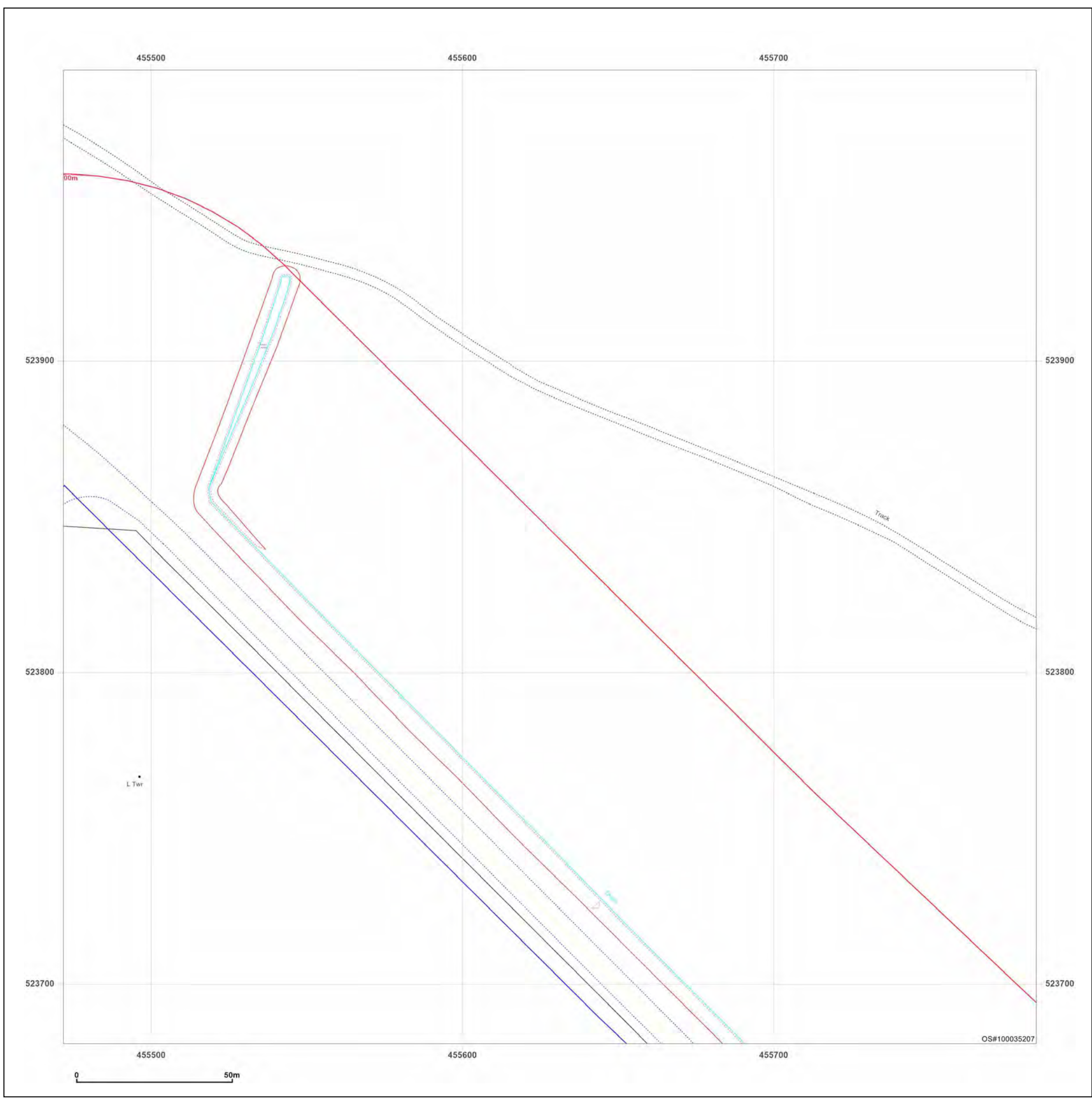


Produced by  
 Groundsure Insights  
 T: 08444 159000  
 E: [info@groundsure.com](mailto:info@groundsure.com)  
 W: [www.groundsure.com](http://www.groundsure.com)

© Crown copyright and database rights 2018 Ordnance Survey 100035207

Production date: 20 June 2022

Map legend available at:  
[www.groundsure.com/sites/default/files/groundsure\\_legend.pdf](http://www.groundsure.com/sites/default/files/groundsure_legend.pdf)



**Site Details:**

455713 , 523379


**Client Ref:** GLR\_-\_Teesside\_-\_PD\_Ports  
**Report Ref:** GS-8836185\_Landline\_3\_1  
**Grid Ref:** 455928, 522937

**Map Name:** LandLine

**Map date:** 2003

**Scale:** 1:1,250

**Printed at:** 1:1,250

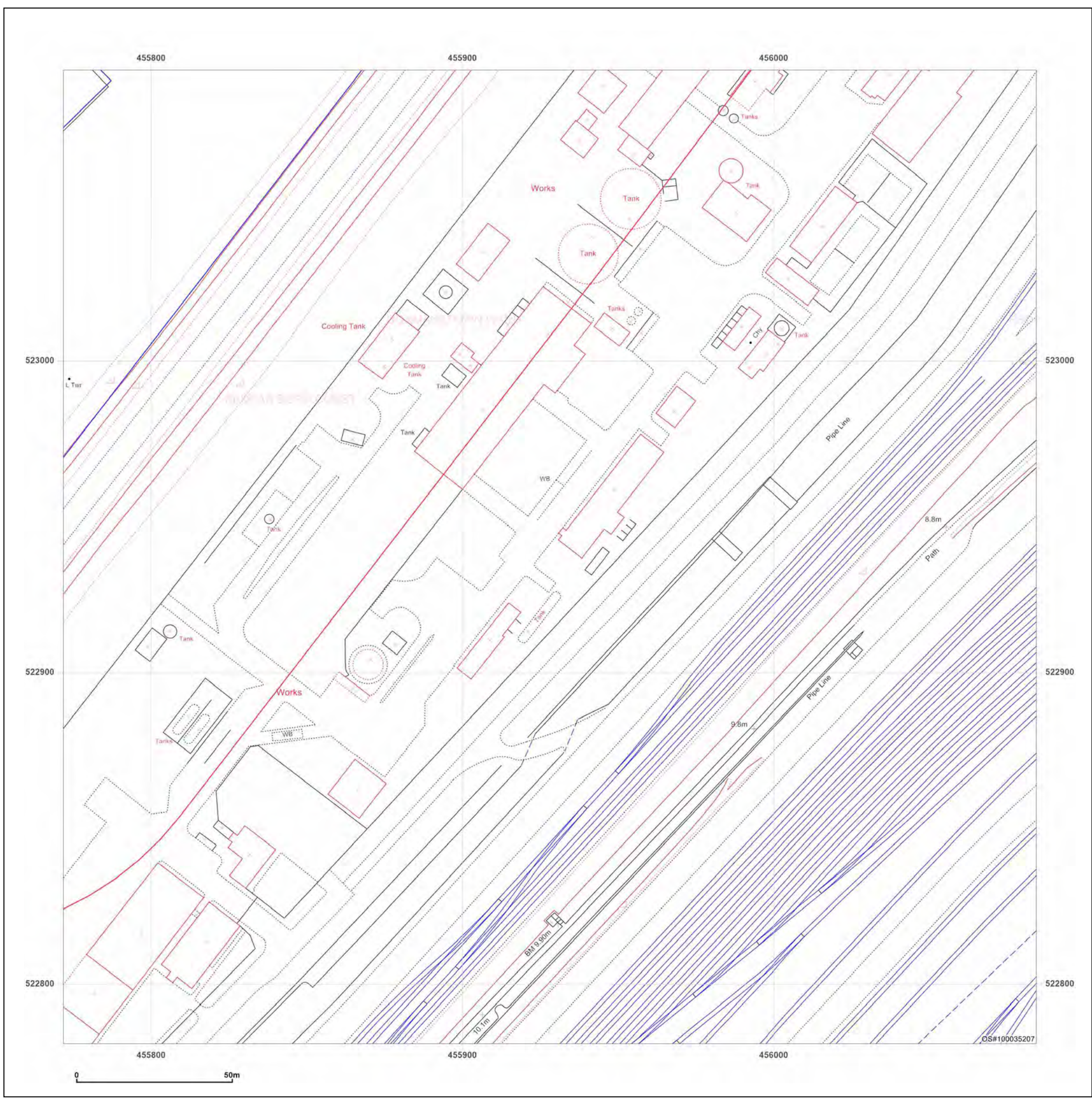


Produced by  
 Groundsure Insights  
 T: 08444 159000  
 E: [info@groundsure.com](mailto:info@groundsure.com)  
 W: [www.groundsure.com](http://www.groundsure.com)

© Crown copyright and database rights 2018 Ordnance Survey 100035207

Production date: 20 June 2022

Map legend available at:  
[www.groundsure.com/sites/default/files/groundsure\\_legend.pdf](http://www.groundsure.com/sites/default/files/groundsure_legend.pdf)



**Site Details:**

455713 , 523379


**Client Ref:** GLR\_-\_Teesside\_-\_PD\_Ports  
**Report Ref:** GS-8836185\_Landline\_3\_2  
**Grid Ref:** 455928, 523237

**Map Name:** LandLine

**Map date:** 2003

**Scale:** 1:1,250

**Printed at:** 1:1,250




Produced by  
 Groundsure Insights  
 T: 08444 159000  
 E: [info@groundsure.com](mailto:info@groundsure.com)  
 W: [www.groundsure.com](http://www.groundsure.com)

© Crown copyright and database rights 2018 Ordnance Survey 100035207

Production date: 20 June 2022

Map legend available at:  
[www.groundsure.com/sites/default/files/groundsure\\_legend.pdf](http://www.groundsure.com/sites/default/files/groundsure_legend.pdf)



**Site Details:**

455713 , 523379

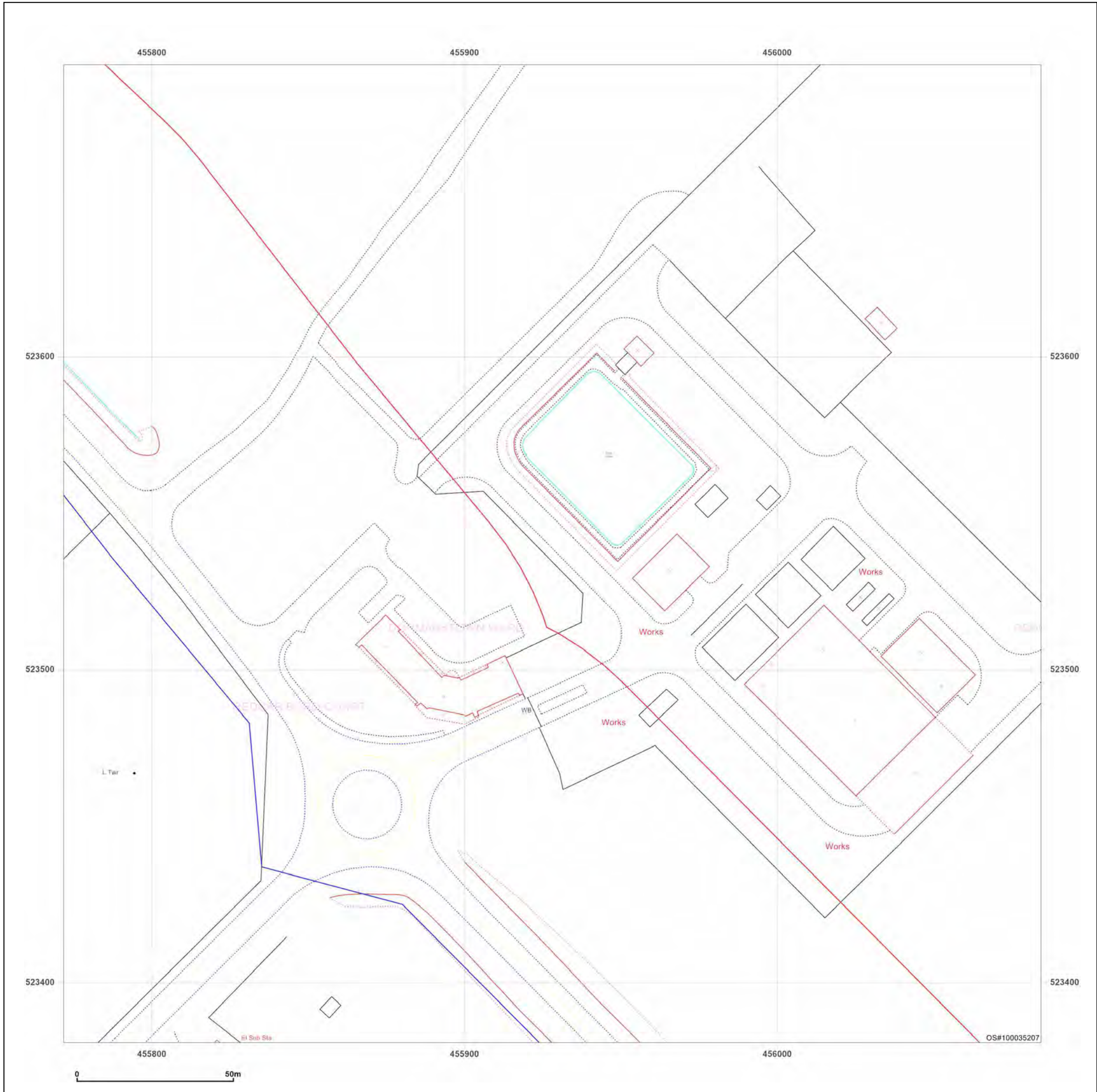

**Client Ref:** GLR\_-\_Teesside\_-\_PD\_Ports  
**Report Ref:** GS-8836185\_Landline\_3\_3  
**Grid Ref:** 455928, 523537

**Map Name:** LandLine

**Map date:** 2003

**Scale:** 1:1,250

**Printed at:** 1:1,250



Produced by  
 Groundsure Insights  
 T: 08444 159000  
 E: [info@groundsure.com](mailto:info@groundsure.com)  
 W: [www.groundsure.com](http://www.groundsure.com)

© Crown copyright and database rights 2018 Ordnance Survey 100035207

Production date: 20 June 2022

Map legend available at:  
[www.groundsure.com/sites/default/files/groundsure\\_legend.pdf](http://www.groundsure.com/sites/default/files/groundsure_legend.pdf)