





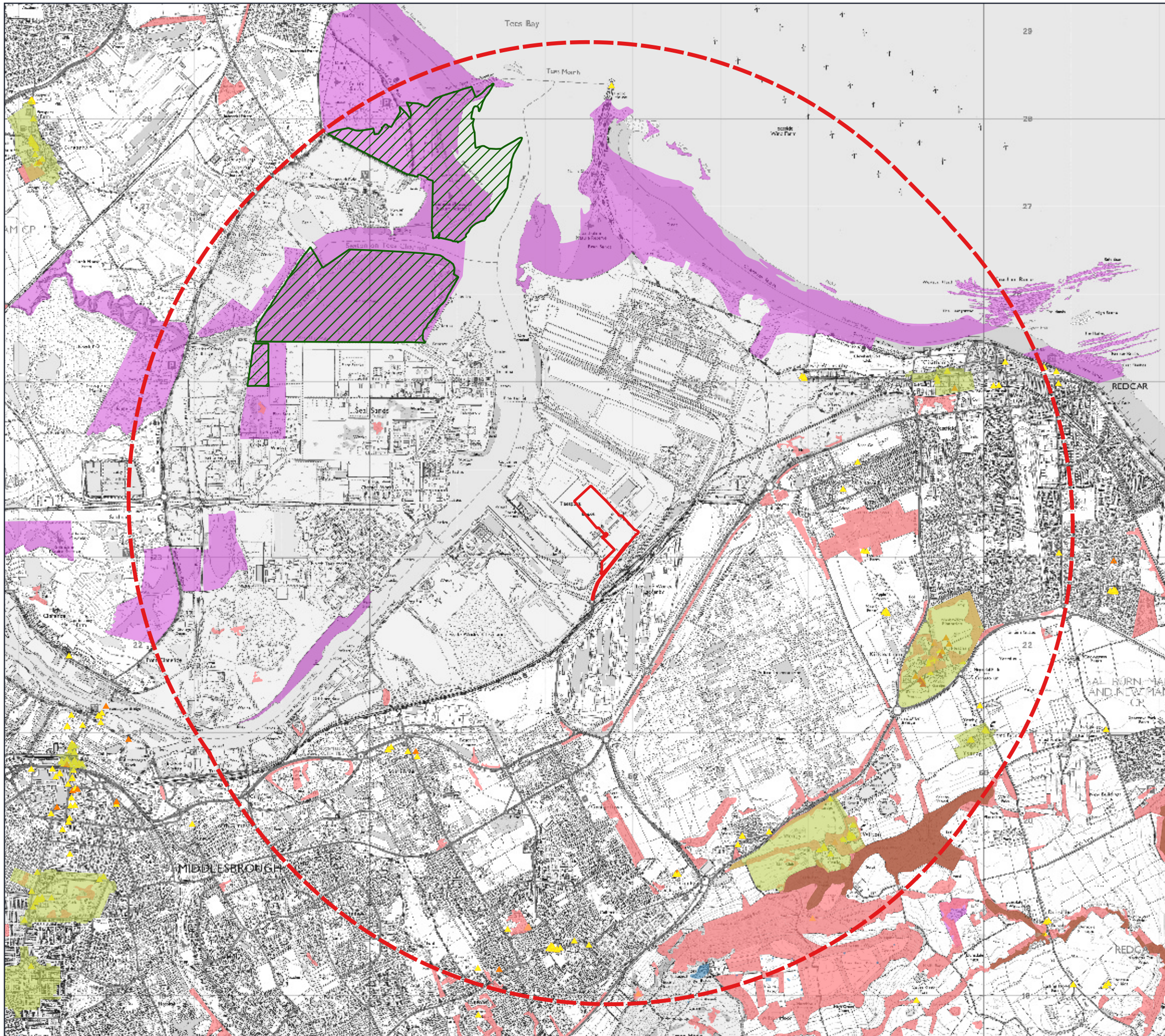
-  Site Boundary
-  5km Study Area



Project	Green Lithium, South Teesside, Teesport
Drawing Title	Figure 12.1: Site Context
Scale	1:45,000
Drawing No.	15684/P01
Date	March 2023
Checked	CC/CD



97 Icknield Street, Hockley, Birmingham B18 6RU
 T: 0121 828 4043 E: info@tylergrange.co.uk W: www.tylergrange.co.uk



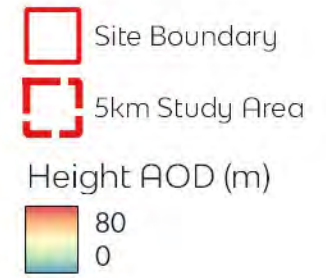
- Site Boundary
 - 5km Study Area
 - Ancient Woodland
 - Conservation Areas
 - Scheduled Monuments
 - National Nature Reserves
 - National Forest Inventory
 - Sites of Special Scientific Interest
- Listed Buildings**
- ▲ Grade I
 - ▲ Grade II*
 - ▲ Grade II



Project	Green Lithium, South Teesside, Teesport
Drawing Title	Figure 12.2: Landscape Designations
Scale	1:45,000
Drawing No.	15684/P02
Date	March 2023
Checked	CC/CD



97 Icknield Street, Hockley, Birmingham B18 6RU
 T: 0121 828 4043 E: info@tylergrange.co.uk W: www.tylergrange.co.uk



Source: The plan has been modelled using GIS computer software (QGIS) and Ordnance Survey Terrain 5 data.



Project	Green Lithium, South Teesside, Teesport
Drawing Title	Figure 12.3: Topography
Scale	1:45,000
Drawing No.	15684/P04
Date	March 2023
Checked	CC/CD



97 Icknield Street, Hockley, Birmingham B18 6RU
T: 0121 828 4043 E: info@tylergrange.co.uk W: www.tylergrange.co.uk